Carson City Planning Division
108 E. Proctor Street • Carson City NV 89701
Phone: (775) 887-2180 • E-mail: planning@carson.org

FOR OFFICE USE ONLY:

CCMC 18.02

SPECIAL USE PERMIT

FEE: $2,450.00 MAJOR
$2,200.00 MINOR (Residential zoning districts)
+ noticing fee and CD containing application digital data (all to be submitted once the application is deemed complete by staff)

SUBMITTAL PACKET

- ☐ 8 Completed Application Packets (1 Original + 7 Copies) including:
- ☐ Application Form
- ☐ Written Project Description
- ☐ Site Plan
- ☐ Building Elevation Drawings and Floor Plans
- ☐ Proposal Questionnaire With Both Questions and Answers Given
- ☐ Applicant's Acknowledgment Statement
- ☐ Documentation of Taxes Paid-to-Date (1 copy)
- ☐ Project Impact Reports (Engineering) (4 copies)

Application Reviewed and Received By:

_____

Submittal Deadline: See attached PC application submittal schedule.
Note: Submittals must be of sufficient clarity and detail such that all departments are able to determine if they can support the request. Additional Information may be required.

FILE # SUP - 12 -

_____
PROPERTY OWNER

_____
MAILING ADDRESS, CITY, STATE, ZIP

_____
PHONE # **FAX #**

Name of Person to Whom All Correspondence Should Be Sent

_____
APPLICANT/AGENT

_____
MAILING ADDRESS, CITY, STATE ZIP

_____
PHONE # **FAX #**

_____
E-MAIL ADDRESS

Project's Assessor Parcel Number(s):	Street Address ZIP Code

Project's Master Plan Designation	Project's Current Zoning	Nearest Major Cross Street(s)

Briefly describe your proposed project: (Use additional sheets or attachments if necessary). In addition to the brief description of your project and proposed use, provide additional page(s) to show a more detailed summary of your project and proposal. In accordance with Carson City Municipal Code (CCMC) Section:_____, or Development Standards, Division _____,Section _____, a request to allow as a conditional use is as follows:

PROPERTY OWNER'S AFFIDAVIT

I, _____ , being duly deposed, do hereby affirm that I am the record owner of the subject property, and that I have knowledge of, and I agree to, the filing of this application.

_____ _____ _____
Signature Address Date

Use additional page(s) if necessary for other names.

STATE OF NEVADA)
COUNTY)

On_____, 2_____, _____, personally appeared before me, a notary public, personally known (or proved) to me to be the person whose name is subscribed to the foregoing document and who acknowledged to me that he/she executed the foregoing document.

_____
Notary Public

NOTE: If your project is located within the historic district, airport area, or downtown area, it may need to be scheduled before the Historic Resources Commission, the Airport Authority, and/or the Redevelopment Authority Citizens Committee prior to being scheduled for review by the Planning Commission. Planning personnel can help you make the above determination.

SITE PLAN CHECKLIST

The site plan shall be drawn on quality paper (minimum size of 8.5 inches by 11 inches) at an appropriate scale or dimension to depict the parcel. Any site plan larger than 8.5 inches by 11 inches must be folded. The site plan shall include the following information:

1. Show a north point arrow and plot plan scale. A bar scale is preferred because when the drawings are reduced, it will still show an accurate scale. A bar scale could appear like this for a project that has a scale of one inch equals 20 feet on the original plot plan:

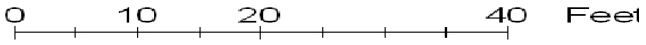

2. Vicinity map must be shown on the plot plan. This is a map, not to scale, that you would provide a visitor unfamiliar with the area as directions to get to your property. It will show adjacent streets.

3. Title block in lower right-hand corner including:
   (a) Applicant's name, mailing address, and daytime phone number (including area code).
   (b) The name, mailing address, and daytime phone number of the person preparing the plot plan, if different from applicant.
   (c) The name, mailing address, and daytime phone number of the record owner of the subject property, if different from applicant.
   (d) Assessor Parcel Number(s) (APN) and address (location, if no address) of the subject property.
   (e) Project title and permit request. (Example: Variance, Special Use Permit).

4. Property lines of the subject property with dimensions indicated.

5. All existing and proposed structures shall be shown, including:
   (a) Distances from property lines indicated by dimensions.
   (b) Distances between buildings shall be indicated on the plot plan.
   (c) Clearly label existing and proposed structures and uses, and show dimensions.
   (d) Square footage of all existing and proposed structures.
   (e) If a commercial or multi-family project, show all elevations and submit roof plans showing all proposed roof equipment and means of screening from view along with plans for trash receptacle screening and loading/unloading area location and design.
   (f) Elevations of any proposed structures/additions.

6. Project access:
   (a) Show the location of proposed street access and all existing accesses of neighboring properties including across the street.
   (b) Show adjoining street names.
   (c) Show all curb cuts with dimension.

7. Show the Assessor Parcel Number(s) of adjoining parcels.

8. Show all existing and proposed parking, landscape islands and traffic aisles, with dimensions.

9. Show location of existing and proposed utilities and drainage facilities, and indicate whether overhead or underground. Show the location of any septic lines/fields.

10. If specific landscape areas are required or provided, show with dimensions.

11. Show location of all proposed amenities, such as gazebos, retaining walls, retention areas, etc.

12. PROJECT IMPACT REPORTS - Provide **four** copies of documentation regarding project impacts related to traffic, drainage, water, and sewer, including supportive calculations and/or reports required per the Carson City Development Standards Divisions 12,14 and 15.

Submit 8 copies of the entire application and site plans, including the original, or a very clear, high quality reproduction that may be used for generating additional copies. If 8 large blueprints are submitted, one 8.5 inch by 11 inch plan must also be submitted.

SPECIAL USE PERMIT APPLICATION QUESTIONNAIRE

PLEASE TYPE OR PRINT IN BLACK INK ON SEPARATE SHEETS. ATTACH TO YOUR APPLICATION.

State law requires that the Planning Commission, and possibly the Board of Supervisors, consider and support the questions below with facts in the record. These are called "FINDINGS". Since staff's recommendation is based on the adequacy of your findings, you need to complete and attach the Proposal Questionnaire with as much detail as possible to ensure that there is adequate information supporting your proposal.

The questionnaire lists the findings in the exact language found in the Carson City Municipal Code (CCMC), then follows this with a series of questions seeking information to support the findings.

(On an attached sheet, list each question, read the explanation, then write your answer in your own words.)

Answer the questions as completely as possible so that you provide the Commission and possibly the Board with details that they will need to consider your project. If the question does not apply to your situation, explain why. BEFORE A SPECIAL USE PERMIT CAN BE GRANTED, FINDINGS FROM A PREPONDERANCE OF EVIDENCE MUST INDICATE THAT THE FACTS SUPPORTING THE PROPOSED REQUEST ARE INCORPORATED INTO YOUR APPLICATION.

GENERAL REVIEW OF PERMITS

Source: CCMC 18.02.080. (1) The Planning Commission, and possibly the Board of Supervisors, in reviewing and judging the merit of a proposal for a special use permit shall direct its considerations to, and find that in addition to other standards in this title, the following conditions and standards are met:

Question 1. How will the proposed development further and be in keeping with, and not contrary to, the goals of the Master Plan Elements?

Explanation

A. Turn to the Master Plan Policy Checklist. The Master Plan Policy Checklist for Special Use Permits and Major Project Reviews address five items that appear in the Carson City Master Plan. Each theme looks at how a proposed development can help achieve the goals of the Carson City Master Plan. Address each theme; a check indicates that the proposed development meets the applicable Master Plan Policy. In your own words provide written support of the policy statement. You may want to acquire a free CD or purchase a paper copy of the Master Plan from the Planning Division, or review the copy in the Planning Office or in the reference section of the Ormsby Public Library on Roop Street, or use our website at www.carson.org

Question 2. Will the effect of the proposed development be detrimental to the immediate vicinity? To the general neighborhood?

Explanation

A. Describe the general types of land uses and zoning designations adjoining your property (for example: North: two houses, Single-Family 12,000 zoning; East: restaurant, Retail Commercial zoning; West: undeveloped lot, Retail Commercial zoning; South: apartment complex, Retail Commercial zoning).

B. Explain why your project is similar to existing development in the neighborhood, and why it will not hurt property values or cause problems, such as noise, dust, odors, vibration, fumes, glare, or physical activity, etc. with neighboring property owners. Will the project involve any uses that are not contained within a building? If yes, please describe. If not, state that all uses will be within a building. Explain how construction-generated dust (if any) will be controlled. Have other properties in your area obtained approval of a similar request? How will your project differ in appearance from your neighbors? Your response should consider the proposed physical appearance of your proposal, as well as comparing your use to others in the area.

C. Provide a statement explaining how your project will not be detrimental to the use, peaceful enjoyment or development of surrounding properties and the general neighborhood.

D. Consider the pedestrian and vehicular traffic that currently exists on the road serving your project. What impact will your development have when it is successfully operating? Will vehicles be making left turns? Will additional walkways and traffic lights be needed? Will you be causing traffic to

substantially increase in the area? What will be the emergency vehicle response time? State how you have arrived at your conclusions. What City department have you contacted in researching your proposal? Explain the effect of your project with the existing traffic in the area.

E. Explain any short-range and long-range benefit to the people of Carson City that will occur if your project is approved.

Question 3. Has sufficient consideration been exercised by the applicant in adapting the project to existing improvements in the vicinity?

Explanation

A. How will your project affect the school district? Will your project add to the student population or will it provide a service to the student population? How will your project affect the Sheriff's Office?

B. If your project will result in the covering of land area with paving or a compacted surface, how will drainage be accommodated? Talk to Engineering for the required information.

C. Are the water supplies serving your project adequate to meet your needs without degrading supply and quality to others in the area? Is there adequate water pressure? Are the lines in need of replacement? Is your project served by a well? Talk to Public Works for the required information.

D. Is there adequate capacity in the sewage disposal trunk line that you will connect to in order to serve your project, or is your site on a septic system? Please contact Public Works for the required information.

E. What kind of road improvements are proposed or needed to accommodate your project? Have you spoken to Public Works or Regional Transportation regarding road improvements?

F. Indicate the source of the information that you are providing to support your conclusions and statements made in this packet (private engineer, Public Works, Regional Transportation, title report, or other sources).

G. If outdoor lighting is to be a part of the project, please indicate how it will be shielded from adjoining property and the type of lighting (wattage/height/placement) provided.

H. Describe the proposed landscaping, including screening and arterial landscape areas (if required by the zoning code). Include a site plan with existing and proposed landscaping shown on the plan which complies with City ordinance requirements.

I. Provide a parking plan for your project. If you are requesting approval for off-site parking within 300 feet, provide site plans showing (1) parking on your site, (2) parking on the off-site parking lot, and (3) how much of the off-site parking area is required for any business other than your own. Design and dimensions of parking stalls, landscape islands, and traffic aisles must be provided.

If there is any other information that would provide a clearer picture of your proposal that you would like to add for presentation to the Planning Commission, please be sure to include this information.

Please type the following signed statement at the end of your application questionnaire.

ACKNOWLEDGMENT OF APPLICANT

I certify that the forgoing statements are true and correct to the best of my knowledge and belief. I agree to fully comply with all conditions as established by the Planning Commission. I am aware that this permit becomes null and void if the use is not initiated within one-year of the date of the Planning Commission's approval; and I understand that this permit may be revoked for violation of any of the conditions of approval. I further understand that approval of this application does not exempt me from all City code requirements.

Applicant _____ Date _____

EXAMPLE
SPECIAL USE PERMIT/VARIANCE

SITE PLAN FOR CHILD CARE FACILITY

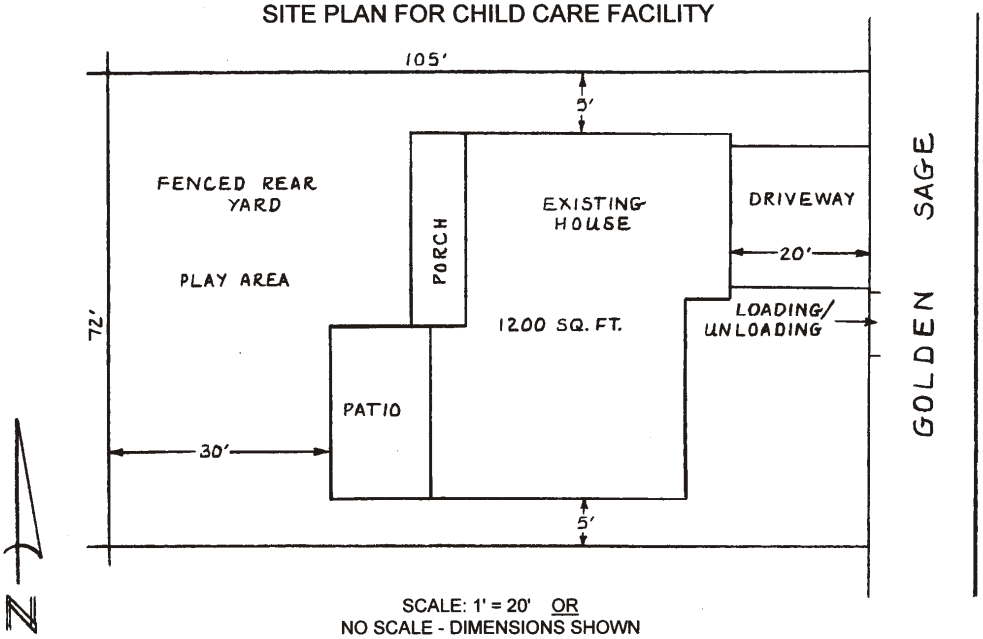

SCALE: 1' = 20' OR
NO SCALE - DIMENSIONS SHOWN

OWNER: John Doe
123 Golden Sage Drive
Carson City NV 89701
(775) 333-3333

APPLICANT: Same

REQUEST: To allow a childcare facility

LOCATION: 123 Golden Sage Drive

ZONING: Single-Family 6,000 (SF 6)

MASTER PLAN LAND USE DESIGNATION: Low Density Residential

APN: 005-215-25

Site Plan Prepared By John Doe

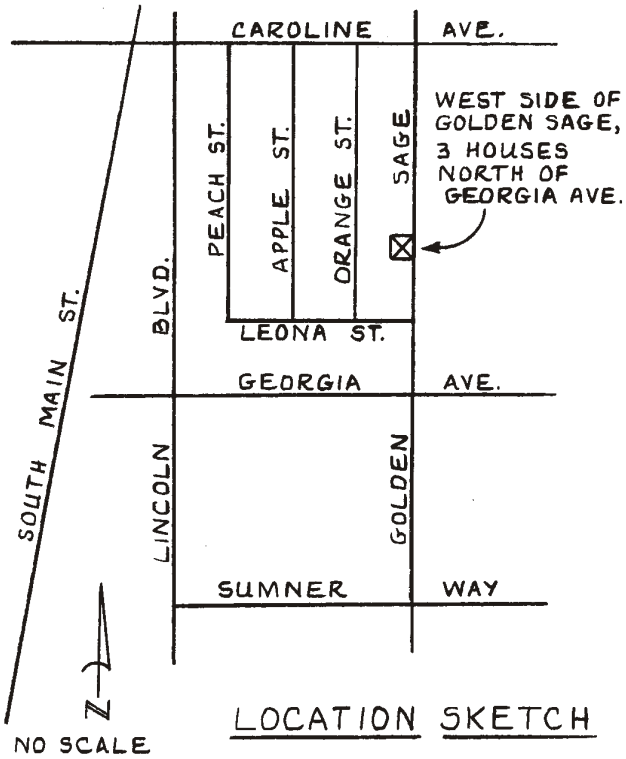

LOCATION SKETCH

EXAMPLE
SPECIAL USE PERMIT/VARIANCE

SITE PLAN FOR COMMERCIAL OUTDOOR STORAGE

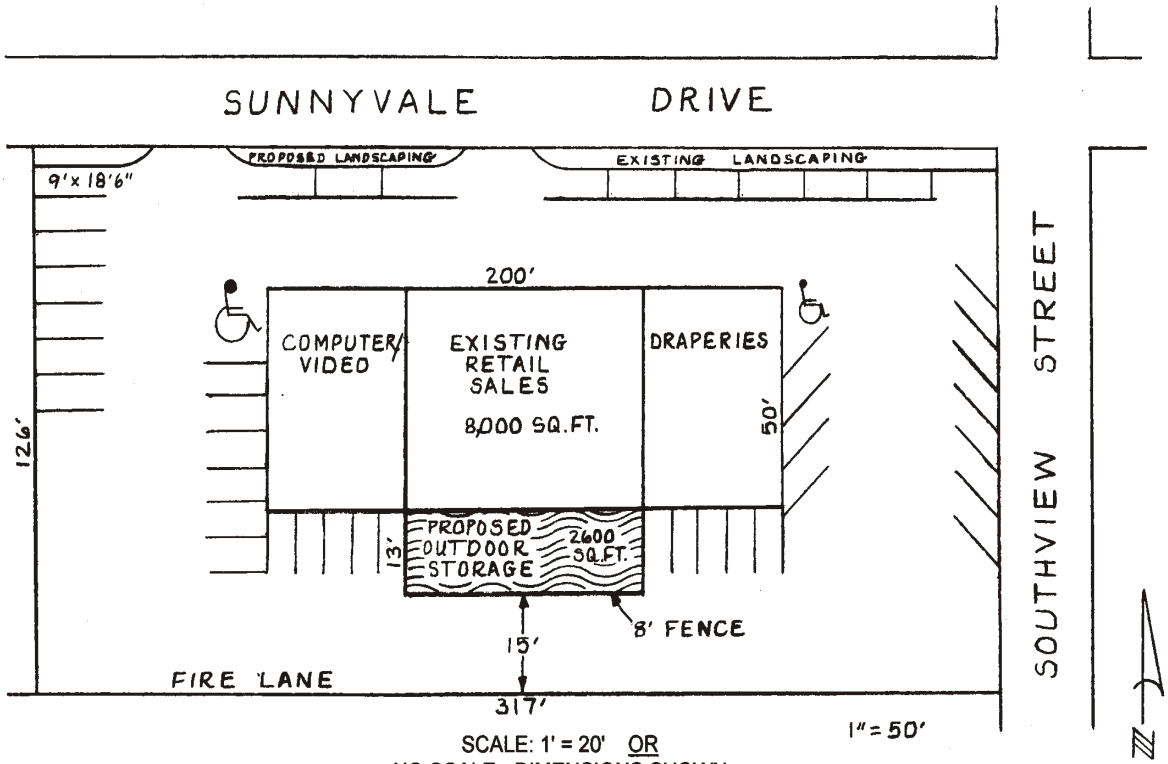

SCALE: 1' = 20' OR
NO SCALE - DIMENSIONS SHOWN

OWNER: John Doe
123 Anyplace
Carson City NV 89701
(775) 111-1111

APPLICANT: Jane Smith
345 Someplace
Carson City NV 89701
(775) 222-2222

REQUEST: To allow outdoor storage in Retail Commercial (RC) zone

LOCATION: 123 Anyplace

ZONING: Retail Commercial (RC)

MASTER PLAN LAND USE DESIGNATION: Commercial

APN: 005-215-25
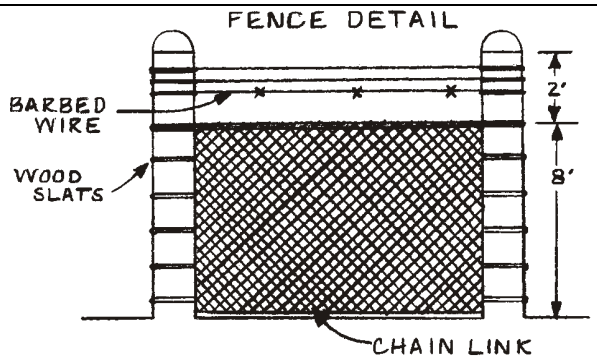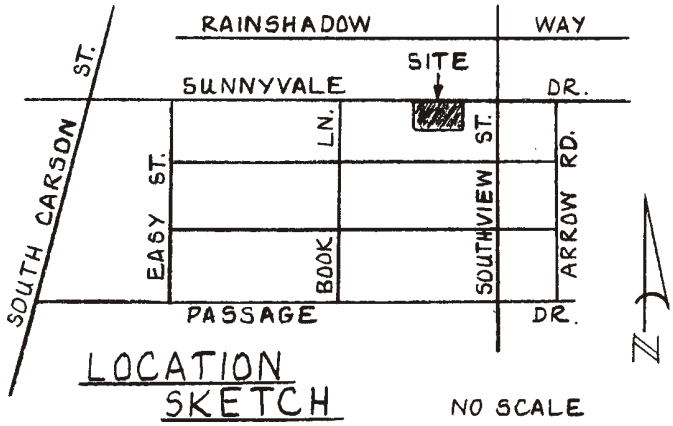
Site Plan Prepared By Jane Smith