CARSON CITY ZONING

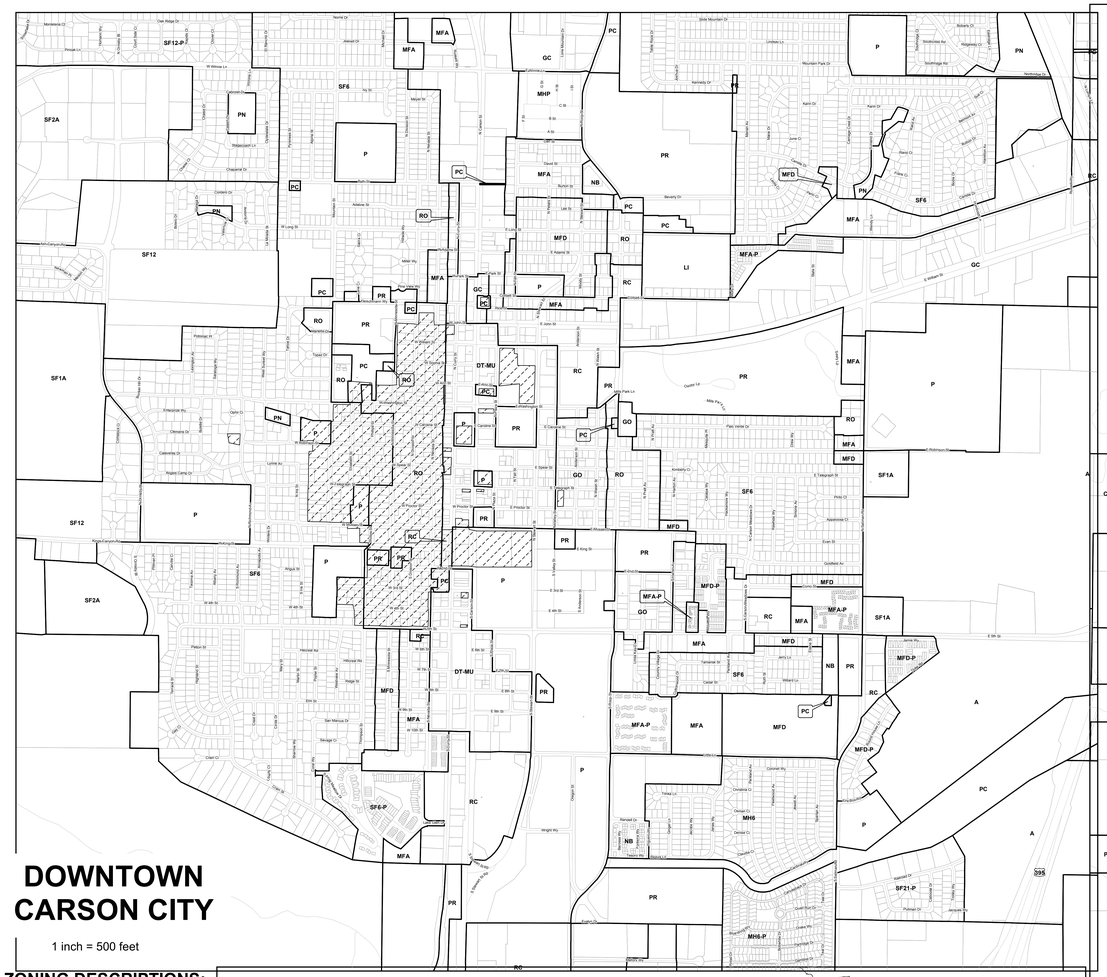

DOWNTOWN CARSON CITY

1 inch = 500 feet

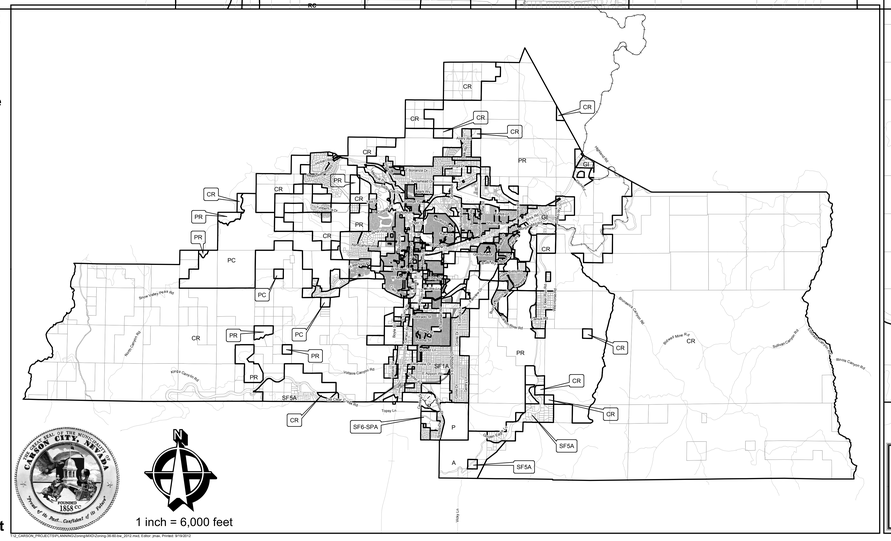

1 inch = 6,000 feet

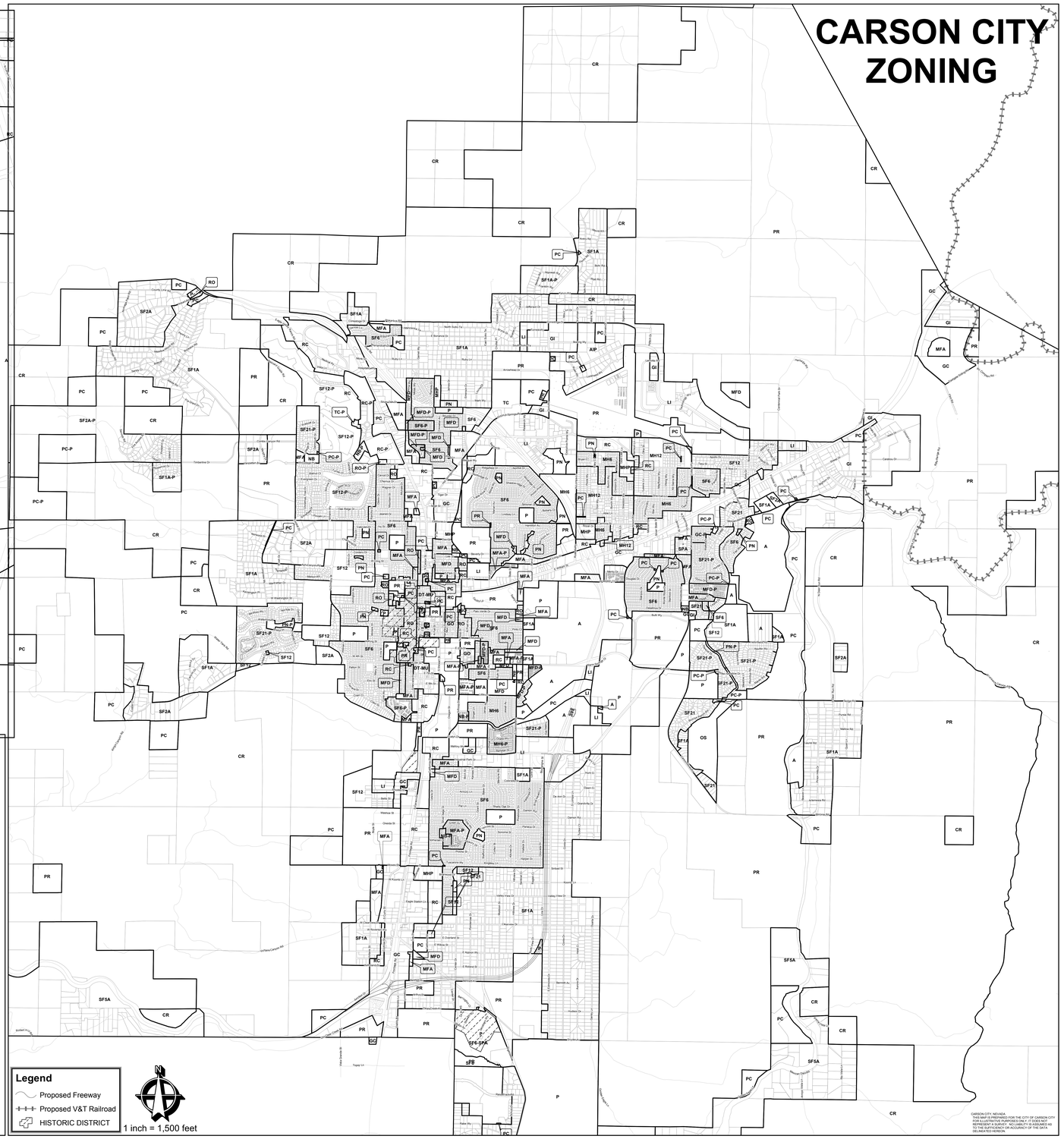

Legend

- Proposed Freeway
- Proposed V&T Railroad
- HISTORIC DISTRICT

1 inch = 1,500 feet

ZONING DESCRIPTIONS:

A - Agricultural
AIP - Airport Industrial Park
CR - Conservation Reserve
DT-MU - Downtown Mixed Use
GC - General Commercial
GI - General Industrial
GO - General Office
LI - Limited Industrial
MFA - Multi-family Apartment
MFD - Multi-family Duplex
MH12 - Mobile Home 12000
MH1A - Mobile Home 1 Acre
MH6 - Mobile Home 6000
MHP - Mobile Home Park
NB - Neighborhood Business
P - Public
PR - Public Regional
PC - Public Community
PN - Public Neighborhood
RC - Retail Commercial
RO - Residential Office
SF12 - Single Family 12000
SF1A - Single Family 1 Acre
SF21 - Single Family 21000
SF2A - Single Family 2 Acre
SF5A - Single Family 5 Acre
SF6 - Single Family 6000
SPA - Specific Plan Area
TC - Tourist Commercial
-P - Planned Unit Development

CARSON CITY, NEVADA
THIS MAP IS PREPARED FOR THE CITY OF CARSON CITY FOR ILLUSTRATIVE PURPOSES ONLY. IT DOES NOT REPRESENT A SURVEY. NO LIABILITY IS ASSUMED AS TO THE SUFFICIENCY OR ACCURACY OF THE DATA DELINEATED HEREON.