


REDEVELOPMENT PLAN  
FOR THE  
CARSON CITY REDEVELOPMENT PROJECT NO. 1

FEBRUARY 6, 1986

Prepared By  
Carson City Redevelopment Authority  
In Cooperation With  
Carson City Planning Commission

Assisted By  
Patterson, Stewart and Associates  
and  
Region West Research Consultants



## TABLE OF CONTENTS

SECTION 100 - INTRODUCTION	1
SECTION 200 - GENERAL DEFINITIONS	4
SECTION 300 - REDEVELOPMENT OBJECTIVES	7
SECTION 400 - REDEVELOPMENT ACTIVITIES AND PROCEDURES	10
401. General	10
402. Voluntary Participation by Owners and Tenants	11
403. Rules for Voluntary Participation, Opportunities, Priorities and Preferences	11
404. Voluntary Participation Agreements	12
405. Conforming Owners	12
406. Cooperation with Public Bodies.	12
407. Property Acquisition	13
408. Property Management	14
409. Payments to Taxing Agencies to Alleviate Financial Burden	14
410. Relocation of Persons, Households, Business Concerns and Others Displaced by the Project	14
A. Assistance in Finding Other Locations	14
B. Relocation Payments	15
411. Demolition, Clearance, Public Improvements, Building, and Site Preparation	15
412. Property Disposition and Development	16
A. Real Property Disposition and Development	16
(1) General	16
(2) Disposition and Development Documents	17
(3) Development by the Agency or Other Public Bodies or Entities	18
(4) Development Plans	18
B. Personal Property Disposition	18
413. Rehabilitation, Conservation, and Moving of Structures	19
SECTION 500 - LAND USES PERMITTED IN THE REDEVELOPMENT AREA	20
501. Open Space	20
502. Residential	21
503. Office and Commercial	24
504. Public Uses (P District)	25
505. Circulation System	25
506. Interim Uses	26
507. Non-Conforming Uses	26
508. General Controls and Limitations	26

A.	Construction	26
B.	Rehabilitation and Retention of Properties	26
C.	Limitation on Type, Size, and Height of Buildings	26
D.	Open Spaces, Landscaping, Light, Air and Privacy	27
E.	Signs	27
F.	Utilities	27
G.	Incompatible Uses	27
H.	Nondiscrimination and Nonsegregation	27
509.	Minor Variations	27
510.	Design for Development	28
511.	Building Permits	28
SECTION 600 - METHODS OF FINANCING THE PROJECT		30
601.	General	30
602.	Tax Increment Funds	30
603.	Assessment and/or Benefit Districts	33
604.	Other Loans and Grants	33
SECTION 700 - ACTIONS BY THE CITY		34
SECTION 800 - NONDISCRIMINATION AND NONSEGREGATION		36
SECTION 900 - OTHER PROVISIONS PURSUANT TO COMMUNITY REDEVELOPMENT LAW		36
SECTION 1000 - DURATION OF THE REDEVELOPMENT PLAN		38
SECTION 1100 - PROCEDURE FOR AMENDMENT		39
PART TWO - EXHIBITS		40
EXHIBIT 1 - LEGAL DESCRIPTION OF THE BOUNDARY OF THE CARSON CITY REDEVELOPMENT PROJECT AREA NO. 1		
EXHIBIT 2 - PROJECT AREA BOUNDARY MAP		
EXHIBIT 3 - AREAS OF POTENTIAL REDEVELOPMENT (MASTER PLAN)		
EXHIBIT 4 - LAND USE PLAN (MASTER PLAN)		
EXHIBIT 5 - ZONING MAP		
EXHIBIT 6 - HISTORIC DISTRICT MAP		
EXHIBIT 7 - PROPOSED PUBLIC WORK IMPROVEMENTS (ACTIVITIES) IN THE REDEVELOPMENT PROJECT AREA		

PART ONE - TEXT  
OF THE  
REDEVELOPMENT PLAN  
FOR THE  
CARSON CITY REDEVELOPMENT PROJECT AREA NO. 1

## SECTION 100 - INTRODUCTION

This is the Redevelopment Plan for the Carson City Redevelopment Project No. 1, a 488 acre area in the City of Carson City, Nevada, and consists of Part One - Text, and Part Two -Exhibits.

This Plan was prepared by the Carson City Redevelopment Authority in cooperation with the Carson City Planning Commission pursuant to the Nevada Community Redevelopment Law (Nevada Revised Statutes, Chapter 279--Sections 279.382 to 279.680 inclusive), with other applicable State Laws, the Nevada Constitution, and with the Municipal Code and other ordinances and policies of the City of Carson City, Nevada.

The proposed redevelopment of the Project Area as described in this Plan conforms to the Master Plan (General Plan) for the City of Carson City.

This Redevelopment Plan is based upon a Preliminary Plan formulated and adopted by the Planning Commission of the City of Carson on July 24, 1984.

This Plan provides for a process whereby blight can be eliminated so the community can improve economic conditions and can maintain and improve the quality of life. Blight includes, but is not limited to, the existence of the following conditions:

101. The existence of buildings and structures, used or intended to be used for residential, commercial, industrial or other purposes or any combination thereof, which are unfit or unsafe for those purposes and are conducive to ill health, transmission of disease, infant mortality, juvenile delinquency or crime because of one or more of the following factors:
  - A. Defective design and character of physical construction.
  - B. Faulty arrangement of the interior and spacing of buildings.
  - C. Overcrowding.
  - D. Inadequate provisions for ventilation, light, sanitation, open spaces and recreation facilities.
  - E. Age, obsolescence, deterioration, dilapidation, mixed character or shifting of uses.

102. An economic dislocation, deterioration or disuse, resulting from faulty planning.
103. The subdividing and sale of lots of irregular form and shape and inadequate size of proper usefulness and development.
104. The laying out of lots (parcels) in disregard of the contours and other physical characteristics of the ground and surrounding conditions.
105. The existence of inadequate streets, open spaces and utilities.
106. The existence of lots or other areas which may be submerged (during times of heavy storms).
107. Prevalence of depreciated values, impaired investments and social and economic maladjustment to such an extent that the capacity to pay (property) taxes is reduced and tax receipts are inadequate for the cost of public services rendered.
108. A growing or total lack of proper utilization of some parts of the area, resulting in a stagnant and unproductive condition of land which is potentially useful and valuable for contributing to the public health, safety and welfare.
109. A loss of population and a reduction of proper use of some parts of the area, resulting in its further deterioration and added costs to the taxpayer for the creation of new public facilities and services elsewhere.
110. State Law was amended by the Legislature in 1985 (Senate Bill 474--Section 2) by adding, among other provisions, the following:

"A redevelopment area need not be restricted to buildings, improvements or lands which are detrimental or inimical to the public health, safety or welfare, but may consist of an area in which such conditions predominant and injuriously affect the entire area. A redevelopment area may include, in addition to blighted areas, lands, buildings or improvements which are not detrimental to the public health, safety or welfare, but whose inclusion is found necessary for the effective redevelopment of the area of which they are a part.

This Plan provides the Authority with powers, duties and obligations to implement and further the program generally formulated in this Plan for the redevelopment, rehabilitation, and revitalization of the areas within the boundaries shown on

the Project Area Boundary Map (Exhibit 2). Except for proposed public works projects, this Plan does not present a specific plan or establish specific projects for the redevelopment, rehabilitation and revitalization of any area within the boundaries of the Carson City Redevelopment Project Area No. 1. Nor, except for proposed public works activities, does this Plan present specific proposals in an attempt to solve or alleviate the concerns and problems of the community relating to the area. Instead, this Plan presents a process and a basic framework within which specific plans will be presented, specific activities will be established, and specific solutions will be proposed, and by which tools are provided to the Authority to fashion, develop, and proceed with such specific plans, activities and solutions.

The following exhibits are included in Part Two - EXHIBITS of this Plan:

- Exhibit 1 - Legal Description of the Boundary of the Carson City Redevelopment Project Area No. 1
- Exhibit 2 - Project Area Boundary Map
- Exhibit 3 - Areas of Potential Redevelopment (Master Plan)
- Exhibit 4 - Land Use Plan (Master Plan)
- Exhibit 5 - Zoning Map
- Exhibit 6 - Historic District Map
- Exhibit 7 - Proposed Public Works Improvements (Activities) in the Redevelopment Project Area



SECTION 200 - GENERAL DEFINITIONS

The following definitions will govern the construction of this Plan unless the context otherwise requires:

201. "ACTIVITIES" means the individual undertakings for implementation of the Redevelopment Project (sometimes referred to as project activities, project components or project elements) and is used to avoid confusion with the term "Project", which refers to the Redevelopment Area as a whole. Examples of possible "activities" include but are not limited to: street construction, undergrounding of utilities, rehabilitation and historic preservation work, construction of sewer, water, and storm drain lines, and the engineering thereof and the planning and design of specific public spaces and activities. "Activities" also means the process of acquiring, managing and disposing of real property, the retaining of professionals to provide the Authority with services related to property appraisals, accounting, auditing, legal issues, the preparation of market and marketing reports, other economic studies, and in the on-going tasks of managing and implementing the provisions of this Redevelopment Plan consistent with the purpose and objectives of this Plan.
202. "AUTHORITY" means the "Redevelopment Agency" of the City of Carson City, Nevada, acting by and through the Carson City Redevelopment Authority.
203. "BOARD OF SUPERVISORS" OR "BOARD" means the legislative and governing body of the City of Carson City, Nevada.
204. "CCRP" an acronym, meaning the Carson City Redevelopment Project Area No. 1.
205. "CITY" means the City of Carson City, Nevada.
206. "CITY CODES" means any applicable section of the Municipal Code of the City of Carson City, Nevada as same exists on the effective date of this Plan and as such codes may, from time to time, be amended, i.e., Zoning Ordinance, Subdivision Ordinance, Building Code, Plumbing Code, Electrical Code, and the like.
207. "CITY ORDINANCES" means any applicable ordinance of the City of Carson City, Nevada as same exists on the effective date of this Plan and as such ordinances may, from time to time, be amended, i.e., Zoning Ordinance, Subdivision Ordinance, Historic District Ordinance, Sign Ordinance, and the like.

208. "COMMUNITY REDEVELOPMENT LAW" means the same as "Redevelopment Law".
209. "EXHIBIT" means that part of the Redevelopment Plan for the Carson City Redevelopment Project No. 1, contained in Part Two - EXHIBITS.
210. "HISTORIC ARCHITECTURE REVIEW COMMITTEE" means the Committee, appointed by the Board of Supervisors to serve as advisor to the Board in all matters concerning the identification, designation, preservation and enhancement of areas, sites and structures of historic significance in the City.
211. "HISTORIC DISTRICT" means an historically designated geographic sector of the City so designated by Resolution of the Board of Supervisors pursuant to Chapter 18.07 of the Carson City Municipal Code. A significant part of the City's Historic District, which existed on the effective date of this Redevelopment Plan is delineated on Exhibit 5 of Part 2 of this Plan. Should the boundaries of the District be amended or additional districts be approved by the Board which would affect this Redevelopment Plan, such amendments or additions shall automatically become an integral part of this Plan.
212. "MASTER PLAN" means the Master or General Plan of the City of Carson City, prepared in conformance with the laws of the State of Nevada. The Master Plan is also occasionally referred to as the "Comprehensive Plan".
213. "MUNICIPAL CODE" means the same as "City Codes".
214. "NRS" means Nevada Revised Statutes (State Law) and as used extensively in this Plan, means Chapter 279, sections 279.382 to 279.680 inclusive--the State's Community Redevelopment Law.
215. "PARTICIPANT" means an owner of real property situated within the Redevelopment Project Area who has entered into a voluntary agreement with the Carson City Redevelopment Authority in regard to the development, rehabilitation or redevelopment of such owner's property.
216. "PERSON" means any individual or public or private entity.
217. "PLAN" means the Redevelopment Plan for the Carson City Redevelopment Project, Parts One and Two, and all amendments which may be made thereto.
218. "PLANNING COMMISSION" means the Regional Planning Commission of the City of Carson City, Nevada.

219. "PROJECT" means the Carson City Redevelopment Project No. 1.
220. "PROJECT AREA" means the area included within the boundaries of the Carson City Redevelopment Project No. 1.
221. "REDEVELOPMENT AREA OR REDEVELOPMENT PROJECT AREA" means the same as "Project Area".
222. "REDEVELOPMENT LAW" means the Community Redevelopment Law of the State of Nevada as set forth in the Nevada Revised Statutes, Sections 279.382 to 279.680 inclusive, together with any subsequent amendments to such Law.
223. "STATE" means the State of Nevada.
224. "TAXING AGENCY" means the State, City, School District, other special districts or public corporations which levy taxes upon taxable real and personal property, both locally and centrally assessed, within the boundaries of the Redevelopment Project Area.
225. "TEXT" means that part of this Redevelopment Plan for the Carson City Redevelopment Project No. 1 contained in Part One - TEXT.

## SECTION 300 - REDEVELOPMENT OBJECTIVES

The principal objectives of the City and of this Plan is to improve the 488 acre Redevelopment Project Area economically, physically and aesthetically--making the Area more attractive for private sector development and redevelopment and to protect the substantial public investment in State and City facilities. Further objectives are to correct deficiencies in the Area's aging infrastructure, repair and modify the present street system, provide amenities for the use and enjoyment of the people of Carson City and the many visitors who travel to this capitol city annually for business and recreation reasons. The following more specifically describe the intent, purpose and objectives of this Redevelopment Plan:

301. Strengthen the local economy by attracting new and expanded private investments in the Area, create new employment opportunities, increase the City's tax base, and expand public revenue to be used to improve the quality of life for the people of Carson City;
302. Repair, construct, install, or replace new publicly owned utility systems such as water, storm drains and sanitary sewers where existing systems are nonexistent, inadequate, undersized or substandard.
303. Improve the street, highway, bicycle and pedestrian circulation system to assure safe, convenient and aesthetically pleasing access to and throughout the Area;
304. Develop a physical linkage and an appropriate transportation mode among the Virginia and Truckee (V & T) Roundhouse, the Downtown and the Railroad Museum;
305. Promote the restoration of the V & T Roundhouse;
306. Develop a common theme in the housing, business and government sectors of the Redevelopment Area, to unify the mixture of residential, office, retail, lodging, gaming and government facilities by understanding, respecting and utilizing the City's rich historic past and its roll as Capitol of the State of Nevada;
307. Establish a unifying tree planting program throughout the Redevelopment Area.
308. Develop appropriately designed street lighting, street signage and street furniture systems with a full understanding of the diversity and special character of the several functional and historic use areas within the Project Area;

309. Provide informational and directional kiosks in convenient pedestrian locations to allow visitors an opportunity to become familiar with the locations of the City's historic, business, cultural, gaming, recreational and other places of interest;
310. Develop additional, conveniently located parking facilities--including parking structures where appropriate--together with pleasant, auto-free, pedestrian ways linking business, government and places of historic interest;
311. Improve the appearance of commercial areas through street beautification programs, building rehabilitation and improved development requirements in the areas of sign controls and landscaping;
312. Encourage more intensive landscaping on Downtown properties and parking lots;
313. Encourage and assist in providing "people oriented areas" in the Downtown for daytime and evening special events and promotional activity;
314. Underground present overhead utility systems where feasible and encourage the serving utility companies to assist in the costs thereof;
315. Integrate and protect older existing structures having historic value, with new development;
316. Cooperate and support officially recognized Historic Preservation and Architectural Review groups in their undertaking of the design for the restoration and rehabilitation of historically designated structures and places;
317. Provide informational plaques for on-site display in conjunction with recognized historic structures and places;
318. Accommodate planned population growth in ways which will not damage the social, economic and environmental well being of Carson City;
319. Continue and enhance a land use pattern which creates vitality through diversity in activities and the age of improvements;
320. Establish the highest possible level of recreational opportunity for the residents and visitors of all age levels;

321. Promote greater cooperation between City and School District in the joint use of public land for school-park-recreation purposes;
322. Promote greater cooperation between City and State government in order to achieve harmony in public development;
323. Initiate programs with appropriate public and private groups to develop decent, safe and sanitary housing for persons and families in the Redevelopment Area who are living under substandard conditions; and
324. Where rehabilitation of property may be unfeasible and where clearance and redevelopment may be necessary to eliminate blighting influences, cause such property to be cleared and redeveloped and in the process, assist and encourage the owners of such property to participate in these activities.

SECTION 400 - REDEVELOPMENT ACTIVITIES AND PROCEDURES

401. General: The redevelopment of the Project Area will be undertaken pursuant to and in conformance with State Law. The Authority proposes to eliminate and prevent the spread of blight and deterioration in the Project Area by:

- A. Acquisition of certain real property where necessary;
- B. Demolition or removal of certain buildings and improvements;
- C. Providing for participation by owners and tenants presently located in the Project Area by extending options to remain or relocate within the redeveloped Project Area;
- D. Management of property under the ownership and control of the Authority;
- E. Relocation assistance to displaced residential and non-residential tenants;
- F. Installation, construction, or reconstruction of streets, utilities, and other public improvements;
- G. Disposition of property for uses in accordance with this Plan;
- H. Redevelopment of land by private enterprise or public agencies for uses in accordance with this Plan;
- I. Explore methods of assisting the City's Architectural Review Committee in conjunction with their undertaking the design of restoration and rehabilitation work for officially designated historic structures and places;
- J. Rehabilitation of structures and improvements by present owners, their successors and/or the Authority;
- K. The Redevelopment Authority may operate a rehousing bureau to assist site occupants in obtaining adequate temporary or permanent housing. Pursuant to NRS 279.476, the Authority may incur any necessary expenses for this purpose; and
- L. The Authority may loan money, obtained from whatever source, to businesses to assist and encourage them to locate in the Redevelopment Area.

402. Voluntary Participation by Owners and Tenants: Persons who are owners of real property in the Project Area shall be given reasonable opportunity to voluntarily participate in redevelopment by (1) retaining all or a portion of their properties; (2) acquiring adjacent or other properties in the Project Area; (3) rehabilitation of existing buildings or improvements; or (4) new development.

The Authority shall also extend reasonable preferences to tenants in the Project Area to re-enter within the redeveloped area, if they otherwise meet the requirements prescribed by this Plan. Such business, residential, institutional, and semi-public tenants shall be permitted, if they so desire, to purchase and develop real property in the Project Area.

In the event an owner or tenant participant fails or refuses to rehabilitate, develop, or use and maintain its real property pursuant to this Plan upon voluntarily entering into a participation agreement as defined in Section 404 herein, the real property or any interest therein may be acquired by the Authority and sold or leased for rehabilitation or development in accordance with this Plan.

403. Rules for Voluntary Participation, Opportunities, Priorities and Preferences. In order to provide opportunities to owners and tenants to voluntarily participate in the redevelopment of the Project Area, the Authority shall promulgate rules for voluntary owner and tenant participation. If conflicts develop between the desires of participants for particular sites or land uses on property owned by the Authority, the Authority is authorized to establish reasonable priorities and preferences among the owners and tenants. Some of the factors to be considered in establishing these priorities and preferences may include participants' length of occupancy in the area, accommodation of as many participants as possible, similarity of land use, the necessity to assemble sites for integrated, modern development, the preservation of historic sites or places, and conformity of participants' proposals with the objectives of this Redevelopment Plan.

In addition to opportunities for voluntary participation by individual persons and firms, participation shall be available for two or more persons, firms, or institutions to join together in partnerships, corporations, or other joint entities.

Participation opportunities shall necessarily be subject to and limited by such factors as (1) the elimination and changing of some land uses; (2) the construction, widening,



abandonment, or realignment of some streets; (3) the ability of participants to finance acquisition and development or rehabilitation in accordance with this Plan; and (4) the construction or expansion of public facilities.

404. Voluntary Participation Agreements: The Authority may require that, as a condition of voluntary participation in redevelopment, each participant may enter into a binding agreement with the Authority by which the participant agrees to rehabilitate, develop, or use the property in conformance with this Plan and to be subject to the provisions thereof. In such voluntary agreements, participants who retain real property shall be required to join in the recordation of such documents as is necessary to make the provisions of this Plan applicable to their properties. Whether or not a participant enters into a voluntary participation agreement with the Authority, the provisions of this Plan are applicable to all public and private property in the Redevelopment Project Area.

405. Conforming Owners: The Authority may, at its sole and absolute discretion, determine that certain real property within the Project Area presently meets the requirements of this Plan, and the owner of such property will be permitted to remain as a conforming owner without a participation agreement with the Authority, provided such owner continues to operate, use, and maintain the real property within the requirements of this Redevelopment Plan.

406. Cooperation with Public Bodies.

A. Certain public bodies are authorized by law to aid and cooperate with or without consideration in the planning, undertaking, construction, or operation of this Project. The Authority shall seek the aid and cooperation of such public bodies and shall attempt to coordinate this Plan with the activities of such public bodies in order to accomplish the purposes of redevelopment and the highest public good.

B. The Authority, by law (NRS 279.492), is not authorized to acquire property devoted to a public use through eminent domain without the consent of the affected public body. The Authority, however, will seek the cooperation of all public bodies which own or intend to acquire property in the Project Area. Any public body which owns or leases property in the Project Area will be afforded all the privileges of owner and tenant participation if such public body is willing to enter into a participation agreement with the Agency. All plans for development of property in the Project

Area by a public body shall be subject to Authority approval.

- C. The Authority may impose on all public bodies the planning and design controls contained in this Plan to insure that present uses and any future development by public bodies will conform to the requirements of this Plan. The Authority is authorized to financially (and otherwise) assist any public entity in the cost of public land, buildings, facilities, structures, or other improvements (within or without the Project Area) which land, buildings, facilities, structures, or other improvements are of benefit to the Project.

#### 407. Property Acquisition

- A. Real Property: Except as may be specifically exempted herein, the Authority may acquire, but is not required to acquire, any real property located in the Project Area by any means authorized by Law. Prior to exercising the power of eminent domain to acquire any real or personal property located in the Project Area the Authority must first obtain approval of the Carson City Board of Supervisors.

It is in the public interest and is necessary in order to eliminate the conditions requiring redevelopment and in order to execute this Plan, for the power of eminent domain to be employed by the Authority to acquire the real property in the Project Area which cannot be acquired by gift, devise, exchange, purchase, or any other lawful method.

The Authority shall not acquire real property to be retained by an owner pursuant to a participation agreement if the owner fully performs under the agreement. The Authority is authorized to acquire structures without acquiring the land upon which those structures are located. The Authority is authorized to acquire either the entire fee or any other interest in real property less than fee.

The Authority shall not acquire real property on which an existing building is to be continued on its present site and in its present form and use without the consent of the owner unless (1) such building requires structural alteration, improvement, modernization, or rehabilitation; (2) the site, or lot on which the building is situated, requires modification in size, shape, or use; or (3) it is necessary to impose upon such property any of the controls, limitations, restrictions, and requirements of this Plan and the

owner fails or refuses to participate in this Plan by executing a participation agreement.

The Authority is not authorized to acquire real property owned by public bodies which do not consent to such acquisition. The Authority is authorized, however, to acquire public property transferred to private ownership before the project is completed, unless the Authority and the private owner enter into a participation agreement and the owner completes his responsibilities under the participation agreement.

- B. Personal Property. Generally, personal property shall not be acquired. However, pursuant to NRS 279.576, and where necessary in the execution of this Plan, the Authority is authorized to acquire personal property in the Project Area by any lawful means, including eminent domain.

408. Property Management. During such time as property, if any, in the Project Area is owned by the Authority, such property shall be under the management and control of the Authority. Such property may be rented or leased by the Authority pending its disposition for redevelopment, and such rental or lease shall be pursuant to such policies as the Authority may adopt.

409. Payments to Taxing Agencies to Alleviate Financial Burden. Pursuant to NRS 279.496, in any year during which it owns property in the Project Area, the Authority is authorized, but not required, to pay directly to the City or District, including, but not limited to a school district, or other public corporation for whose benefit a tax would have been levied upon such property had it not been exempt, an amount of money in lieu of taxes; provided, however, that no such payment shall be made for any period during which such property is devoted to a public use.

410. Relocation of Persons, Households, Business Concerns and Others Displaced by the Project.

- A. Assistance in Finding Other Locations. In order to carry out the Project with a minimum of hardship to persons (including individuals and families), business concerns, and others, if any displaced from their respective places of residence or business by the Project, the Authority shall assist such persons and business concerns in finding new locations that are decent, safe, sanitary, within their respective financial means, in reasonably convenient locations, and otherwise suitable to their respective needs. The Authority may also provide housing inside or outside

the Project Area for displaced persons. The provisions of Section 401-K of this Plan apply.

- B. Relocation Payments. The Authority shall make relocation payments to persons (including individuals and families), business concerns, and others displaced by the Project, for moving expenses and direct losses of personal property, and additional relocation payments as may be required by law. Such relocation payments shall be made pursuant to the provisions of NRS 342 for programs or projects for which Federal financial assistance is received to pay all or any part of the cost of that program or project and Authority rules and regulations adopted pursuant thereto. The Authority may make such other payments as may be appropriate and for which funds are available.

411. Demolition, Clearance, Public Improvements, Building, and Site Preparation.

- A. Demolition and Clearance. The Authority is authorized to demolish and clear buildings, structures, and other improvements from any real property in the Project Area as necessary to carry out the purposes of this Plan.

- B. Public Improvements. The Authority is authorized to install and construct, or to cause to be installed and constructed, the public improvements and public utilities (within or without the Project Area) necessary to carry out this Plan. Such public improvements and public utilities include, but are not limited to the following: (1) on-grade and grade separated streets; (2) pedestrian and bicycle ways; (3) sanitary sewer systems; (4) water distribution systems; (5) drainage systems; (6) undergrounding of overhead "public" utility systems; (7) parks and plazas; (8) playgrounds; (9) parking facilities; (10) landscaped areas; (11) street improvements; and (12) measures to mitigate traffic conflicts and noises.

Such public improvements and public utilities include, but are not limited to, those set forth in Exhibit "7" of Part Two, Proposed Public Work Improvement Projects.

- C. Public and Private Improvements. Pursuant to NRS 279.486, the Authority may, with the consent of the Board of Supervisors, pay all or part of the value of the land for and the cost of the construction of any building, facility, structure or other improvement and the installation of any improvement which is publicly

or privately owned and located within or without the Redevelopment Area, if the Board determines that:

- (1) The buildings, facilities, structures or other improvements are of benefit to the Redevelopment Area or the immediate neighborhood in which the Redevelopment Area is located; and
- (2) No other reasonable means of financing these buildings, facilities, structures, or other improvements are available.

D. Preparation of Building Sites. The Authority is authorized to prepare, or cause to be prepared, as building sites any real property in the Project Area owned by the Authority. The Authority is also authorized to construct foundations, platforms, and other structural forms necessary for the provision or utilization of air rights or sites for buildings to be used for residential, commercial, public, and other uses provided in this Plan.

#### 412. Property Disposition and Development.

##### A. Real Property Disposition and Development.

- (1) General. Pursuant to NRS 279.470 for the purposes of this Plan, the Authority is authorized to sell, lease, exchange, subdivide, transfer, assign, pledge, encumber by mortgage or deed of trust, or otherwise dispose of any interest in real property.

To the extent permitted by law, the Authority is authorized to dispose of real property by negotiated lease, sale, or transfer without public bidding; provided, however, that such property disposition action shall be accomplished only after a public hearing, notice of which shall be given by publication for not less than once a week for two (2) weeks in a newspaper of general circulation published in the City.

The Authority is authorized to insure or provide for the insurance of any real property or operations of the Authority against risks or hazards.

Real property acquired by the Authority may be conveyed by the Authority without charge to the City and, where beneficial to the Project Area, without charge to any public body. All real

property acquired by the Authority in the Project Area shall be sold or leased to public or private persons or entities for development for the uses permitted in this Plan.

All purchasers or lessees of property acquired from the Authority shall be made obligated to use the property for the purposes designated in this Plan, to begin and complete development of the property within a period of time which the Authority fixes as reasonable, and to comply with other conditions which the Authority deems necessary to carry out the purposes of this Plan.

- (2) Disposition and Development Documents. To provide adequate safeguards to ensure that the provisions of this Plan will be carried out and to prevent the recurrence of blight, all real property sold, leased, or conveyed by the Authority, as well as all property subject to participation agreements, is subject to the provisions of this Plan.

The Authority shall reserve such powers and controls in the disposition and development documents as may be necessary to prevent transfer, retention, or use of property for speculative purposes and to insure that development is carried out pursuant to this Plan.

Leases, deeds, contracts, agreements, and declarations of restrictions of the Authority may contain restrictions, covenants, covenants running with the land, rights of reverter, conditions subsequent, equitable servitudes, or any other provisions necessary to carry out this Plan. Where appropriate, as determined by the Authority, such documents, or portions thereof, shall be recorded in the office of the Recorder of Carson City.

All property in the Project Area is hereby subject to the restriction that there shall be no discrimination or segregation based upon sex, marital status, race, color, religion, natural origin, or ancestry in the sale, lease, sublease, transfer, use, occupancy, tenure, or enjoyment of property in the Project Area. All property sold, leased, conveyed, or subject to a participation agreement shall be expressly subject by appropriate documents to the restriction that all deeds, leases, or contracts for the sale, lease,

sublease, or other transfer of land in the Project Area shall contain such nondiscrimination and nonsegregation clauses as are required by law.

- (3) Development by the Agency or Other Public Bodies or Entities. To the extent now or hereafter permitted by law, the Authority is authorized to pay for, develop, or construct any publicly owned building, facility, structure, or other improvement either within or without the Project Area, for itself or for any public body or entity, which buildings, facilities, structures, or other improvements are or would be of benefit to the Project Area.

Specifically, the Authority may pay for, install, or construct any or all of the public improvements referred to in Section 411 of this Plan. Further, the Authority may enter into contracts, leases, and agreements with the City or other public body or entity pursuant to this section, and the obligation of the Authority under such contract, lease, or agreement shall constitute an indebtedness of the Authority which may be made payable out of the taxes levied in the Project Area and allocated to the Agency under Section NRS 279.676 of the Nevada Community Redevelopment Law and under Section 602 of Part One of this Plan, or out of any other available funds.

- (4) Development Plans. All development plans (whether public or private) owned by persons who have entered into development or participation agreements with the Authority, shall first be submitted to the Authority for review and approval. All development in the Project Area must conform to the City's Master Plan, to applicable sections of the Municipal Code, and to all other applicable City review and approval procedures.

- B. Personal Property Disposition. For the purposes of this Plan, the Authority is authorized to lease, sell, exchange, transfer, assign, pledge, encumber, or otherwise dispose of personal property which is acquired by the Authority, under the same conditions and restrictions as set forth in Section 412-A-(1) of this Plan.

413. Rehabilitation, Conservation, and Moving of Structures

- A. Rehabilitation and Conservation. The Authority is authorized to rehabilitate and conserve, or to cause to be rehabilitated and conserved, any building or structure in the Project Area owned by the Authority. The Authority is also authorized and directed to advise, encourage, and assist in the rehabilitation and conservation of property in the Project Area owned by the Authority.
  
- B. Moving of Structures. As necessary in carrying out this Plan, the Authority is authorized to move or to cause to be moved, any standard structure or building or any structure or building which can be rehabilitated to a location within or outside the Project Area.



SECTION 500 - LAND USES PERMITTED IN THE REDEVELOPMENT AREA

The permitted land uses within the Project Area are consistent with and conform to the Carson City Master Plan and all of its implementing codes and ordinances. Nothing contained in this Section grants any power to the Authority over zoning matters.

The two (2) land use maps for the Redevelopment Area are attached hereto in Part Two - EXHIBITS, as Exhibit 4 - Land Use Plan (Master Plan) and Exhibit 5 - Zoning Map. These two exhibits also describe the location of the Project Area Boundary, location of existing and proposed streets, and the proposed land use categories to be permitted in the Project Area for all land whether public, quasi-public or private.

All land uses and all development on land within the Redevelopment Area shall conform with appropriate provisions of the City's Municipal Code as such Code is set forth on the effective date of this Plan or as it may be amended from time to time. Such Municipal Code provisions include but are not limited to the following:

<u>Title</u>	<u>Chapter</u>
Zoning	Chapters 18.02 - 18.07
Historic District	Chapter 18.07
Planned Unit Development	Chapter 17.29
Signs Control	Chapters 20.02 - 20.07
Subdivisions	Chapter 17.04
Growth Management	Chapter 15.01
Building Code	Chapter 15.05
Plumbing Code	Chapter 15.09
Electrical Code	Chapter 15.13
Mechanical Code	Chapter 15.16
Standard Specifications for Public Works Construction and the Standard Details for Public Works Construction	Chapter 15.20
Building Permits	Chapter 15.80

Principal land uses which are permitted within the Redevelopment Area are described as follows:

501. Open Space. Existing and future open spaces within the Redevelopment Area include the following:

- A. Mills Park, a 52.9 acre City-owned Regional Park
- B. Landscaped grounds in conjunction with government facilities including those of:

The Federal Government--Post Office - Office Building;  
The State Government--the Capitol, Legislature,  
Supreme Court, Museum, Library, State Office Buildings,  
and Childrens Home;  
City Government--Library and Sheriff's Office.

C. Public and Parochial Schools; and

D. Such other open spaces as will be developed in conjunction with future public and private sponsored development and redevelopment that are anticipated to be conceived and implemented in conformance with the objectives of this Plan.

502. Residential. The City's Master Plan designates two (2) residential classifications within the Redevelopment Area.

Low Density Residential -- 2 - 6 dwelling units per acre

High Density Residential -- 13 - 25 dwelling units per acre

The City's Zoning Ordinance, Title 18 of the Municipal Code, designates seven (7) zoning districts within the Redevelopment Area, which permit residential development under specified conditions as follows:

SF6000 - Single Family 6000 (Section 18.06.050)  
6000 square feet of lot area for each dwelling unit.

MFD - Multi-Family Duplex (Section 18.06.080)  
3000 square feet of lot area for each dwelling unit.

MFA - Multi-Family Apartment (Section 18.06.090)  
1200 square feet of lot area for each one-bedroom dwelling unit, and  
1500 square feet of lot area for each two-or-more bedrooms dwelling unit.

RO - Residential Office (Section 18.96.100)  
Single-family and multi-family dwellings are permitted outright.

GO - General Office (Section 18.06.120)  
Single-family and multi-family dwellings are permitted outright.

RC - Retail Commercial (Section 18.06.150)  
Single-Family and multi-family dwellings are permitted as a conditional use.

GC - General Commercial (Section 18.06.160)

Single-Family and multi-family dwellings are permitted as a conditional use.

PUD - Planned Unit Development (Section 17.69)

When a PUD has been approved by the City, the above residential districts and commercial districts, which permit housing as a conditional use, may be increased where proposed development, "...meet or exceed City standards of open space, access to light and air, pedestrian and vehicular circulation and produce a variety of land uses which compliment each other and harmonize with the existing and proposed land uses in the vicinity..." and where such planned unit development is designed in conformance with Chapter 17.04 (Subdivisions) and Chapter 17.69 (PUD) of the City's Municipal Code.

The following schedule describes, by zoning districts included in the Redevelopment Area, the net land area in each zone (land area exclusive of streets), the maximum number of dwelling units (DU's) per designated land area in square feet, and the dwelling unit yield under both standard zoning and under PUD conditions and the expected number of dwelling units each zone is likely to produce.

Zone	Net Land Area In Sq.Ft.	Standard Zoning Conditions				PUD Zoning Conditions				Expected Maximum # Units In Redevelop. Area
		Max. Units Possible		Realistic No. Units		Max. Units Possible		Realistic No. Units		
		DJ/SF	#	@%	#	DJ/SF	#	@%	#	
SF6000	556,026	1/6000	92	80	73	1/5445	102	20	20	93
MFD	31,074	1/3000	10	80	8	1/3630	9	20	2	10
MFA2	403,297	1/1350	298	80	239	1/1815	222	20	44	283
RO2	2,253,791	1/1350	1,669	30	500	1/1815	1242	20	124	624
GO2	487,518	1/1350	361	30	108	1/1815	269	20	13	121
RC2	2,679,391	1/1350	1,984	4	79	1/1815	1476	0	0	79
GC2	2,189,519	1/1350	1,621	8	129	1/1815	1206	0	0	129
P3	5,354,862	0	0	0	0	0	0	0	0	0
Max. Totals	13,955,478	6,035				4526				
Realistic (Maximum) Number of Dwelling Units				1136		Plus		203 =		1339

1. Net land area excludes land devoted to streets and other public rights-of-way.
2. The one dwelling unit for each 1350 square feet of land (1/1350) is an average density figure for one bedroom and two-or-more bedroom units. The PUD allows 24 units per acre or 1815 square feet per dwelling unit.
3. The P (Public) District is not intended to permit privately developed housing. However, the State owned and operated "Children's Home" currently houses 62 children and the resident management people; has a potential for housing 68 people.

There presently exists 547 dwelling units of conventional types plus an additional 115 permanent dwelling units located in motels, hotels and other commercial type structures.

As noted in the above schedule, if all of the net land area within the Redevelopment Area (13,955,478 sq.ft.) were developed residentially to the maximum permitted by City PUD standards, the land could support 6,035 dwelling units. Realistically, however, it is estimated that residential developments--employing a combination of standard zoning and PUD techniques--would produce a maximum 1136 dwelling units within the Redevelopment Area. The 1136 figure represents a 107.68% increase over the 547 dwelling units currently existing in the Area.

503. Office and Commercial. Four (4) office and commercial classifications are included and may be developed subject to the provisions of the City's Municipal Code (Zoning), the appropriate sections of which are as follows:

RO - Residential Office (Section 18.06.100). The purposes of the Residential Office District are:

To promote the development of professional offices in appropriately located areas in the vicinity of commercial zones and multiple-family residential zones, along major thoroughfares, or in other portions of the city in conformity with the Master Plan;

To preserve the desirable characteristics of the residential environment insofar as possible while permitting selected, nonresidential uses; and

To preserve adequate usable open space for benefit of the occupants within the area and to insure appropriate development of sites occupied by other uses in a manner comparable to and harmonious with the residential uses in the area or district.

GO - General Office (Section 18.06.120). The purpose of the General Office District is to provide space within the City Center for medical, dental, other professional and corporate offices as a transitional district between residential, residential-office and retail and general commercial zones. Government, religious, quasi-public and residential uses are also permitted.

RC - Retail Commercial (Section 18.06.150). The purpose of the Retail Commercial District is to preserve a commercial district, limited primarily to offices and retail sales of new merchandise.

CG - General Commercial (Section 18.06.160). The purpose of the General Commercial District is to provide a central location for a wide variety of service, entertainment, wholesale and retail uses.

504. Public Uses (P District). The City's Master Plan and Zoning Code, both designate districts for public use which may be developed subject to the provisions of Section 18.06.240 (Public - P District) of the City's Municipal Code. The purpose of the P District is to achieve the following:

To accommodate the wide range of public institutional and auxiliary uses which are established in response to the health, safety, cultural, and welfare needs of the citizens of the city;

To organize the assemblage of specific, nonprofit and profit public facilities into efficient, functionally compatible, and attractively planned administrative centers in conformance with the master plan.

To establish site plan approval for many uses thereby insuring compatibility with adjacent more restrictive districts.

505. Circulation System. The circulation system within the Project Area, and as delineated on the Land Use Plan, Exhibit 4 of Part Two of this Plan, consists of the following four (4) street classifications:

- A. Major Arterial Street
- B. Minor Arterial Street
- C. Collector Street
- D. Local Street

The existing street pattern (all types) is delineated on Exhibits 2, 3, 4, 5 and 6 of Part Two of this Plan. Modifications may be made to some of these streets in terms of their right-of-way, alignment, grade, improvements or vacation as property is developed, redeveloped, rehabilitated, replatted or otherwise improved. Such modifications cannot be determined or graphically illustrated as of the effective date of this Plan. Additional streets may be created in the Project Area as needed for proper development.

Existing streets, or portions of existing streets, may be abandoned, closed, vacated or otherwise modified as necessary for proper development. Provided, however, that any changes in the street system shall be in accordance with the Master Plan, the objectives of this Plan, and

City's design standards. Such changes shall be effectuated in the manner prescribed by State and local law.

506. Interim Uses. Pending the ultimate development of land by the Authority by developers or other participants, the use of any land in the Project Area for interim uses that are not in conformity with the uses permitted in this Plan shall be so used in compliance with the Master Plan and with the zoning procedures of Title 18 of City's Municipal Code.
507. Non-Conforming Uses. An existing use may be permitted to remain in an existing building in good condition, which use does not conform to the provisions of this Plan, provided that such use is generally compatible with existing and proposed developments and uses in the Project Area. Provided further, that such non-conforming uses shall comply with applicable provisions of Chapters 18.05.070 of the City's Municipal Code. The Owner of such a property may be required to enter into a participation agreement and agree to the imposition of such reasonable restrictions as are necessary to protect the development and use of the Project Area.
508. General Controls and Limitations. All real property in the Redevelopment Area is hereby made subject to the controls and requirements of this Plan. No real property shall be used, developed, rehabilitated or otherwise changed after the date of the adoption of this Plan, except in conformance with the provisions of this Plan and with the provisions of all applicable plans, ordinances, codes and procedures of the City.
- A. Construction. All construction in the Project Area shall comply with all applicable State and local laws and codes in effect from time to time. In addition to applicable codes, ordinances, or other requirements governing development in the Project Area, additional specific performance and development standards may be adopted by the Authority to control and direct redevelopment activities in the Project Area.
- B. Rehabilitation and Retention of Properties. Any existing structure within the Project Area approved by the Authority for retention and rehabilitation shall be repaired, altered, reconstructed, or rehabilitated in such a manner that it will be safe and sound in all physical respects, and be attractive in appearance and not detrimental to the surrounding uses.
- C. Limitation on Type, Size, and Height of Buildings. Except as set forth in other sections of this Plan,

the type, size, and height of buildings shall be as limited by the applicable Federal, State and local codes, statutes, ordinances, and regulations.

- D. Open Spaces, Landscaping, Light, Air and Privacy. The approximate amount of open space to be provided in the Project Area is the total of all areas which will be in the public rights-of-way, parks and public grounds, the space around buildings, and all other outdoor areas not permitted to be covered by buildings. Landscaping shall be developed in the Project Area to ensure optimum use of living plant materials.

Sufficient space shall be maintained between buildings in all areas to provide adequate light, air and privacy.

- E. Signs. All signs and other forms of outdoor advertising shall conform to Title 20, Sign Control, of the City's Municipal Code as it exists on the effective date of this Plan or as such Title may be amended from time to time.
- F. Utilities. The Authority shall require that all utilities be placed underground whenever physically and economically feasible. The Authority is authorized to pay all of the costs, or any portion which would otherwise be the responsibility of the City for such underground placement of utilities from tax increment proceeds as provided for in Section 602-B of this Plan.
- G. Incompatible Uses. No use or structure which, by reason of appearance, traffic, smoke, glare, noise, odor, or similar factors, would be incompatible with the surrounding areas or structures shall be permitted in any part of the Project Area.
- H. Nondiscrimination and Nonsegregation. The nondiscrimination and non segregation provisions of Section 800 of this Plan, shall apply to this Section.

509. Minor Variations. Under exceptional circumstances, a variation from the limits, restrictions, and controls established by this Plan, may be granted pursuant to the Variance procedures of the City's Zoning Ordinance, Section 18.05.080 of the Municipal Code and such other codes and ordinances as may be applicable.

Where the Applicant for such variation is an owner of property which is party to a Disposition and Development or Participation Agreement with the Authority, the Authority must determine that:



- A. The application of certain provisions of this Plan would result in practical difficulties or unnecessary hardships inconsistent with the general purpose and intent of this Plan.
- B. There are exceptional circumstances or conditions applicable to the property or to the intended development of the property which do not apply generally to other properties having the same standards, restrictions, and controls.
- C. Permitting a variation will not be materially detrimental to the public welfare or injurious to property or improvements in the area.
- D. Permitting a variation will not be contrary to the objectives of this Plan or of the Master Plan of the City.

No variation shall be granted which changes a basic land use or which permits other than a minor departure from the provisions of this Plan. In permitting any such variation, the Authority shall impose such conditions as are necessary to protect the public health, safety, welfare and to assure compliance with the purposes of this Plan. Any variation permitted by the Authority hereunder shall not supersede any other approval required under City codes and ordinances.

510. Design for Development. Where the Authority and any property owner within the Project Area have entered into a Disposition, Development or Participation Agreement as provided for in this Plan, no property shall be used, no new improvements shall be constructed, and no existing improvements shall be substantially modified, altered, repaired, or rehabilitated except in accordance with this Plan and with architectural, landscape, and site plans submitted to and approved, in writing, by the Authority. In all other cases, proposed developments shall comply with the normal City review and approval procedures. One of the objectives of this Plan is to create an attractive and pleasant environment in the Project Area. Therefore, such plans shall give consideration to good design, open space, and other amenities which will enhance the aesthetic quality of the Project Area. Neither the Authority nor the City shall approve any plans that do not comply with this objective.

511. Building Permits. No permit shall be issued for the construction of any new building or for any construction on an existing building in the Project Area from the date of adoption of this Plan by the Board of Supervisors until the

application for such permit has been processed in conformity with Title 15.80 (Building Permits) of the City's Municipal Code.

Except as provided herein the Authority shall have no power over the issuance of building permits. In the case of property which is the subject of a Disposition and Development or Participation Agreement with the Authority no such permit shall be issued unless and until the application for such permit has first been approved by the Authority. In either case, any permit that is issued must be in conformance with the provisions of this Plan.

SECTION 600 - METHODS OF FINANCING THE PROJECT

601. General. The Authority is authorized to finance this Project with financial assistance from the City, State of Nevada, Federal Government, tax increment funds, interest, income, Authority bonds, assessment districts, benefit districts, donations, loans from private financial institutions, the lease or sale of Authority-owned property, or any other available source, public or private.

The Authority is also authorized to obtain advances, borrow funds, and create indebtedness in carrying out this Plan. The principal and interest on such advances, funds, and indebtedness may be paid from tax increments or any other funds available to the Authority. Advances and loans for survey and planning and for the operating capital for nominal administration of this Project may be provided by the City until adequate tax increment proceeds or other funds are available or sufficiently assured, to repay the advances and loans and to permit borrowing adequate working capital from sources other than the City. The City, as it is able, may also supply additional assistance through City loans and grants for various public facilities.

The City or any other public agency may expend money to assist the Authority in carrying out this Project. As available, gas tax funds from the State may be used for street improvements and other transportation facilities.

602. Tax Increment Funds.

602.01 Pursuant to NRS 279.676, all taxes levied upon taxable property within the Project Area each year, by or for the benefit of the State of Nevada, the City of Carson City, any District or any other public corporation, hereinafter sometimes called "Taxing Agencies", after the effective date of the Board of Supervisor's Ordinance approving this Plan, shall be divided as follows:

- A. That portion of the taxes which would be produced by the rate upon which the tax is levied each year by or for each of said taxing agencies upon the total sum of the assessed value of the taxable property in the Redevelopment Project Area as shown upon the assessment roll used in connection with the taxation of the property by the taxing agency, last equalized prior to the effective date of the Ordinance, shall be allocated to and when collected shall be paid into the funds of the respective taxing agencies as taxes by or for such taxing agencies on all

other property are paid. To allocate taxes levied by or for any taxing agency or agencies which did not include the territory of the Redevelopment Project on the effective date of the Ordinance but to which the territory is annexed or otherwise included after the effective date, the assessment roll of the City of Carson City last equalized on the effective date of the Ordinance shall be used in determining the assessed valuation of the taxable property in the Project Area on the effective date; and

- B. That portion of the levied taxes each year in excess of that amount shall be allocated to and when collected shall be paid into a special fund of the Carson City Redevelopment Authority to pay the principal of and interest on loans, money advanced to, or indebtedness whether funded, refunded, assumed, or otherwise, incurred by the Authority to finance or refinance, in whole or in part, this Redevelopment Project. Unless and until the total assessed valuation of the taxable property in the Project exceeds the total assessed value of the taxable property in the Project as shown by the last equalized assessment roll referred to in subsection A of this Section 602, all of the taxes levied and collected upon the taxable property in the Project Area shall be paid into the funds of the respective taxing agencies. When such loans, advances, and indebtedness, if any, and interest thereon, have been paid, all money thereafter received from taxes upon the taxable property in the Redevelopment Project shall be paid into the funds of the respective taxing agencies as taxes on all other property are paid.

602.02 The Carson City Redevelopment Authority is entitled to receive a portion of the Supplemental City-County Relief Tax allocated to the City of Carson City equal to the total amount of Supplemental City-County Relief Tax distributed to Carson City, including the Authority, less the amount which would have been distributed, excluding the Authority.

602.03 For the purposes of this Section, and as provided by NRS 279.676.3, the assessment roll last equalized before the effective date of the Ordinance approving this Redevelopment Plan is the assessment roll in existence on March 15, 1985.

602.04 The portion of taxes described in subsection 602.01-B of this Section 602 is hereby irrevocably pledged for the payment of the principal of and interest on the advance of money, or making of loans, or the incurring of any indebtedness (whether funded, refunded, assumed, or otherwise) by the Authority to finance or refinance the Project, in whole or in part.

The Authority is authorized to make such pledges as to specific advances, loans, and indebtedness as appropriate in carrying out the Project.

602.05 Annual Statement of Indebtedness: The Authority shall, not later than the first day of October of each year, file with the City Auditor (City Controller), a statement of indebtedness. The statement must be verified by the Chief Fiscal Officer of the Agency.

The statement of indebtedness shall contain:

- A. The date on which each loan, advance or indebtedness was incurred or entered into;
- B. The principal amount, term, purpose and interest rate of each loan, advance or indebtedness; and
- C. The outstanding balance of each loan, advance or indebtedness.

The amount of taxes received by the Authority pursuant to the provisions of Section 602.01-B of this Plan, shall not exceed the amount shown on the Authority's statement of indebtedness.

The Authority is authorized to issue bonds from time to time, if it deems appropriate to do so, in order to finance or refinance all or any part of the Redevelopment Project.

Neither the members of the Authority nor any persons executing the bonds are liable personally on the bonds by reason of their issuance.

The bonds and other obligations of the Authority are not a debt of the City, the State, nor are any of its political subdivisions liable for them, nor in any event shall the bonds or obligations be payable out of any funds or properties other than those of the Agency; and such bonds and other obligations shall so state on their face. The bonds do not constitute an indebtedness within the meaning of any constitutional or statutory debt limitation or restriction.

602.06 The Authority shall not establish or incur loans, advances, or indebtedness to finance in whole or in part the Project beyond 25 years from the date of adoption of this Plan. Loans, advances, or indebtedness, however, may be repaid over a period of time beyond the 25 year time limit. The provisions of Section 1000 of this Plan shall apply.

603. Assessment and/or Benefit Districts. The Board of Supervisors, at its discretion, may elect to form Assessment and/or Benefit Districts to generate funds necessary to pay the costs of certain public improvements within the Project Area. In the event of such Board action, the Authority is hereby directed and authorized to cooperate with the City in this action.

Should the Authority own property which would be assessed by such Board action, the Authority is authorized to pay its proportionate share of assessment or benefit costs from proceeds derived from Tax Increment sources as provided for in Section 602 of this Part One.

Further, all direct costs incurred by the City in conjunction with the design, engineering or formation of Assessment and/or Benefit Districts also may be reimbursed by the Authority from the same Tax Increment sources.

Assessment and Benefit District formation procedures shall conform with applicable State laws.

604. Other Loans and Grants. Any other loans, grants, guarantees, or financial assistance from the United States, the State of Nevada, or any other public or private source will be utilized if available.

## SECTION 700 - ACTIONS BY THE CITY

The City shall aid and cooperate with the Redevelopment Authority in carrying out this Plan and shall take all actions necessary to ensure the continued fulfillment of the objectives of this Plan and to prevent the recurrence or spread in the area of conditions causing blight. Actions by the City shall include, but not be limited to, the following:

701. Institution and completion of proceedings for opening, closing, vacating, widening, or changing the grades of streets, alleys, and other public rights-of-way, and for other necessary modifications of the streets, the street layout, and other public rights-of-way in the Project Area. Such action by the City shall include the requirement of abandonment, removal, and relocation by the public utility companies of their operations with public rights-of-way as appropriate to carry out this Plan, provided that nothing in this Plan shall be construed to require the cost of such abandonment, removal, and relocation be borne by others than those legally required to bear such cost.
702. Initiation and completion of proceedings necessary for changes and improvements in the City-owned utilities, including, where feasible, the placing underground of presently overhead distribution and communication systems, which are located within or are affecting the Project Area.
703. Revision of zoning (if necessary) within the Project Area to permit the land uses and development authorized by this Plan and the City's Master Plan.
704. Imposition wherever necessary (by conditional use, special use permits or other means) of appropriate controls within the limits of this Plan upon parcels in the Project Area to ensure their proper development and use.
705. Provision for administrative enforcement of this Plan by the City after development. The City and the Authority shall develop and provide for enforcement of a program for continued maintenance by owners of all real property, both public and private, within the Project Area throughout the duration of this Plan.
706. Protection and preservation of historical buildings and sites.
707. Protection of ecologically and archaeologically sensitive areas or sites, if any, within the Project Area.
708. Performance of the above actions, and of all other functions and services relating to public health, safety, and physical

development normally rendered in accordance with a schedule which will permit the redevelopment of the Project Area to be commenced and carried to completion without unnecessary delays.

709. The undertaking and completing of any other proceedings necessary to carry out the Project.

The foregoing actions to be taken by the City do not involve or constitute any commitment for financial outlays by the City.



## SECTION 800 - NONDISCRIMINATION AND NONSEGREGATION

There shall be no discrimination or segregation based upon race, color, creed, sex, marital status, religion, national origin or ancestry permitted in the sale, lease, sublease, transfer, use, occupancy, tenure or enjoyment of property in the Project Area nor in the administration and implementation of this Redevelopment Plan.

## SECTION 900 - OTHER PROVISIONS PURSUANT TO COMMUNITY REDEVELOPMENT LAW

To assure compliance of this Redevelopment Plan with all applicable provisions of the Nevada Community Redevelopment Law (NRS 279.382 to 279.680 inclusive) and with all other provisions of Federal, State and Local law, the following provisions are herein included:

901. Report by Planning Commission. Pursuant to NRS 279.570, the Redevelopment Authority has submitted this Plan to the Carson City Planning Commission for the Planning Commission's report and recommendation and for the Planning Commission's determination of this Plan's conformity with the City Master Plan.
902. Report on the Redevelopment Plan. Pursuant to NRS 279.578, as amended, the Redevelopment Authority has prepared a Report on the Redevelopment Plan for the Carson City Redevelopment Project No. 1 and has submitted such Report, together with this Plan, to the Board of Supervisors.

The Report on the Redevelopment Plan contains, but is not limited to, the following information:

- A. The reasons for the selection of the Redevelopment Area;
- B. A description of the physical, social and economic conditions existing in the Redevelopment Area;
- C. A description of the proposed methods of financing the Plan in sufficient detail so that the Board of Supervisors may determine the economic feasibility of the Plan;
- D. A method or plan for the relocation of persons and families temporarily or permanently displaced from housing facilities in the Redevelopment Area;
- E. An analysis of the Preliminary Plan for the Redevelopment Plan; and

F. The Report and recommendations of the Planning Commission provided for in Subsection 901 of this Plan.

903. Board of Supervisors' Public Hearing. Pursuant to NRS 279.580, as amended, the Redevelopment Authority shall submit this Redevelopment Plan to the Board of Supervisors for the Board's consideration.

A. The Board shall consider the Redevelopment Plan submitted by the Authority and all evidence and testimony for and against the adoption of the Plan at a public hearing, notice of which shall be given by publication for not less than once a week for four (4) successive weeks in a newspaper of general circulation published in the City.

B. The notice of the Board's hearing shall include:

1. The legal description as set forth in Exhibit 1 of Part Two of this Plan;
2. A general statement of the scope and objectives of this Plan; and
3. A statement of the day, hour and place where any person:
  - a. Having an objection to the proposed Redevelopment; or
  - b. Who denies the existence of blight in the proposed Redevelopment Area or the regularity of any of the proceedings,may appear before the Board and show cause why the proposed Plan should not be adopted.

C. Copies of the notice must be mailed to the last known owner of each parcel of land in the area designated in the Redevelopment Plan, at his/her last known address as shown by the records of Carson City Assessor.

D. Adoption of this Redevelopment Plan by the Board of Supervisors shall be by ordinance and shall comply with the provisions of NRS 279.586, subsections 1 and 2, inclusive, as amended.

904. File Plan with Recorder, Assessor and Auditor.

A. The Board of Supervisors shall file with the Recorder of the City of Carson City, a description of the land within the Redevelopment Area and a statement that the proceedings for the redevelopment of the Area have been instituted.

B. Within thirty (30) days after the adoption by the Board of Supervisors of this Redevelopment Plan which contains provisions for the division of taxes pursuant to NRS 279.676 and of Section 602 of this Plan, the Clerk of the City shall transmit a copy of the statement recorded pursuant to subsection 1 above, a copy of the ordinance adopting the Plan and an exact copy of Exhibits 1 and 2 of Part Two of this Redevelopment Plan to:

1. The Auditor (Controller) and Tax Assessor of Carson City;
2. The Officer who performs the functions of Auditor or Assessor for any taxing agency (State) while, in levying or collecting its taxes, does not use the Carson City Assessment Roll or does not collect its taxes through the City; and
3. The Governing Body of each of the Taxing Agencies which levies taxes upon any property in the Redevelopment Area.

905. Advise Applications for Building Permits. After adoption of the Redevelopment Plan by the Board of Supervisors, all applicants for building permits in the Redevelopment Area shall be advised by the City's Department of Community Development (Building Department) that the site for which a building permit is sought for the construction of buildings or for other improvements is within the Redevelopment Area.

906. Enforcement. The administration and enforcement of this Plan, including the preparation and execution of any documents implementing this Plan, shall be performed by the Authority and/or the CITY.

The provisions of this Plan or other documents entered into pursuant to this Plan may also be enforced by court litigation instituted by either the Authority or the City. Such remedies may include, but are not limited to, specific performance, damages, re-entry, injunctions, or any other remedies appropriate to the purposes of this Plan. In addition, any recorded provisions which are expressly for the benefit of owners of property in the Project Area may be enforced by such owners.

#### SECTION 1000 - DURATION OF THE REDEVELOPMENT PLAN

Except for the nondiscrimination and nonsegregation provisions which shall run in perpetuity, the provisions of this Plan shall be effective, and the provisions of other documents formulated pursuant to this Plan may be effective for 25 years from the date of adoption of this Plan by the Board of Supervisors.

SECTION 1100 - PROCEDURE FOR AMENDMENT

Amendments to this Plan may be made by the Board of Supervisors if such amendments become necessary or desirable. Amendments shall conform with the procedures established in NRS 279.608.

PART TWO - EXHIBITS  
OF THE  
REDEVELOPMENT PLAN  
FOR THE  
CARSON CITY REDEVELOPMENT PROJECT AREA NO. 1

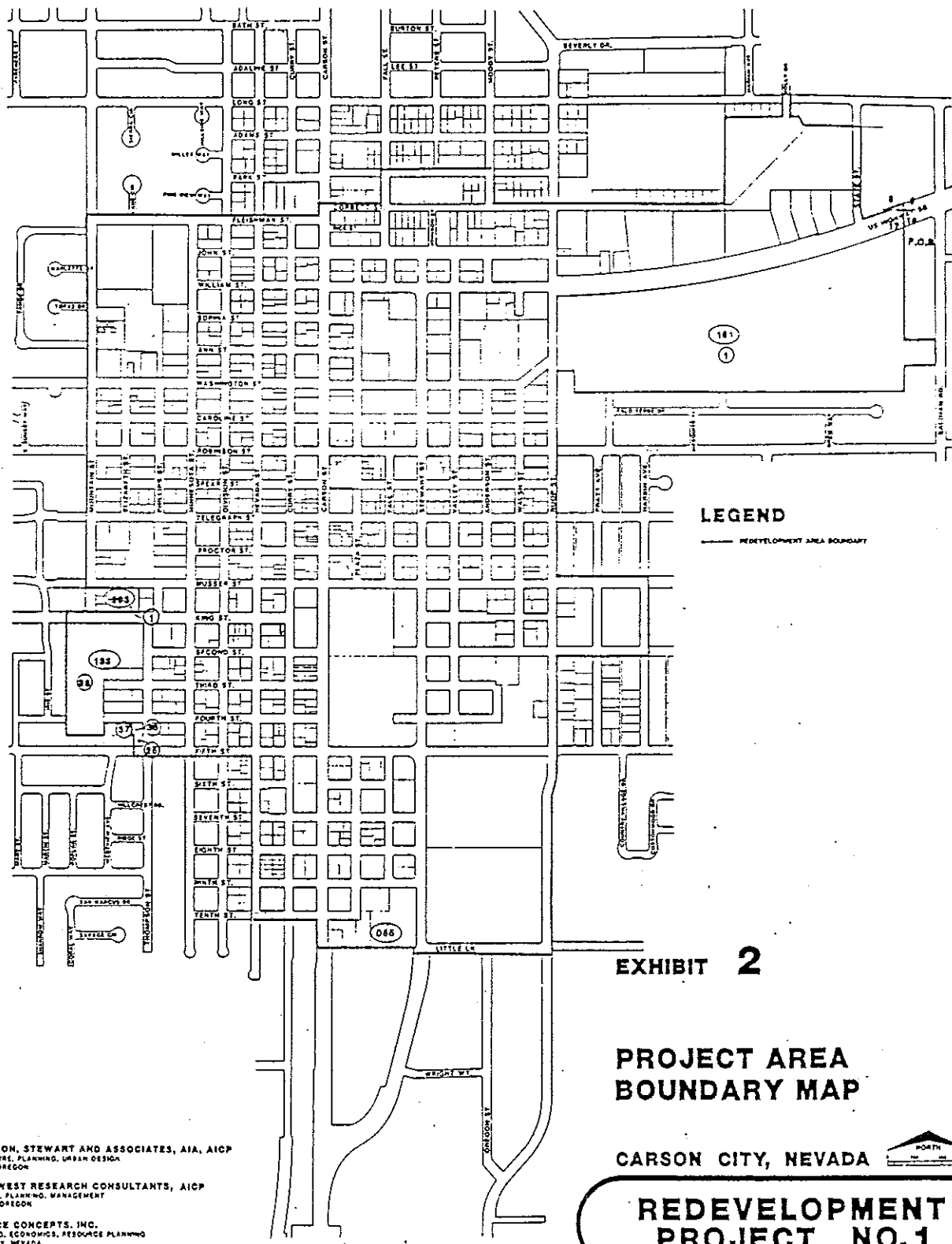
## EXHIBIT 1

LEGAL DESCRIPTION OF THE BOUNDARY OF THE  
CARSON CITY REDEVELOPMENT PROJECT AREA NO. 1

Beginning at the corner common to Sections 8, 9, 16 and 17, Township 15 North, Range 20 East, Mount Diablo Meridian, Carson City, Nevada; thence South along the Section Line between Sections 16 and 17 to a point on the South Line of U.S. Highway No. 50 (William Street) for the true point of beginning, which is also the Northeast corner of Tax Lot 1, Block 181, Book 2 of Tax Assessors Map, Carson City, Nevada; thence clockwise around said Tax Lot 1 (Mills Park) to East Line of Roop Street; thence South along said East line to the North line of Musser Street; thence East along said North line to the East line of Harbin Avenue; thence South along said East line to the south line of Second Street; thence West along said South line to the East line of Roop Street; thence South along said East line to the South line of Little Lane; thence West along said South line and prolongation thereof to the West line of Stewart Street; thence North along said West line to the South line of Block 055, Assessor's Map 4-05; thence West along said South line and prolongation thereof to the West line of Carson Street; thence North along said West line to the South line of Tenth Street; thence West along said South line to the West line of Nevada Street; thence north along said West line to the South line of Fifth Street; thence West along said South line to intersect the South prolongation of the West line of Tax Lot 25, Block 133, Assessor's Map 3-13; thence North along said West line to the South line of Tax Lot 36 said Assessor's Map; thence West along said South line of the Southeast corner of Tax Lot 37, said Assessor's Map; thence North along East line said Tax Lot 37 to the South line of Fourth Street; thence West along said South line to the East line of Tax Lot 38, said Assessor's Map 3-13; thence clockwise around said Tax Lot to the south line of King Street; thence North across said street; thence East along North line of said Street to the Southeast corner of Tax Lot 1, Block 203, Tax Assessor's Map 3-20; thence North on the East line of said Tax Lot 1 to the south line of Musser Street; thence West on said South line to the West line of Mountain Street; thence North along said West line to intersect the West prolongation of the North line of Fleishman Street; thence East along the said North line to the West line of Carson Street; thence North along

EXHIBIT 1

said West line to intersect the prolongation of the North line of Corbett Street; thence East along said North line to the West line of Fall Street; thence North along said West line to the North line of Park Street; thence East along said North line to the East Line of Moody Street; thence South along said East line to the North line of Corbett Street; thence East along said North line to the West line of Block 441, Tax Assessor's Map 2-44; thence clockwise around said Tax Lot to the West line of Molly Drive thence North along said West line to the North line of Long Street; thence East to the East line of Molly Drive; thence South along said East line to the North line of Block 441, said Map; thence easterly along said North line and prolongation thereof to the East line of State Street; thence south along said East line to the northerly line of U.S. Highway 50 (William Street); thence northerly along said line to the section line between Sections 8 and 9; thence South on said section line to common corner of Sections 8, 9, 16 and 17; thence south to the point of beginning, and including 488 acres more or less.



**LEGEND**  
 - - - - - REDEVELOPMENT AREA BOUNDARY

**EXHIBIT 2**  
**PROJECT AREA**  
**BOUNDARY MAP**

CARSON CITY, NEVADA



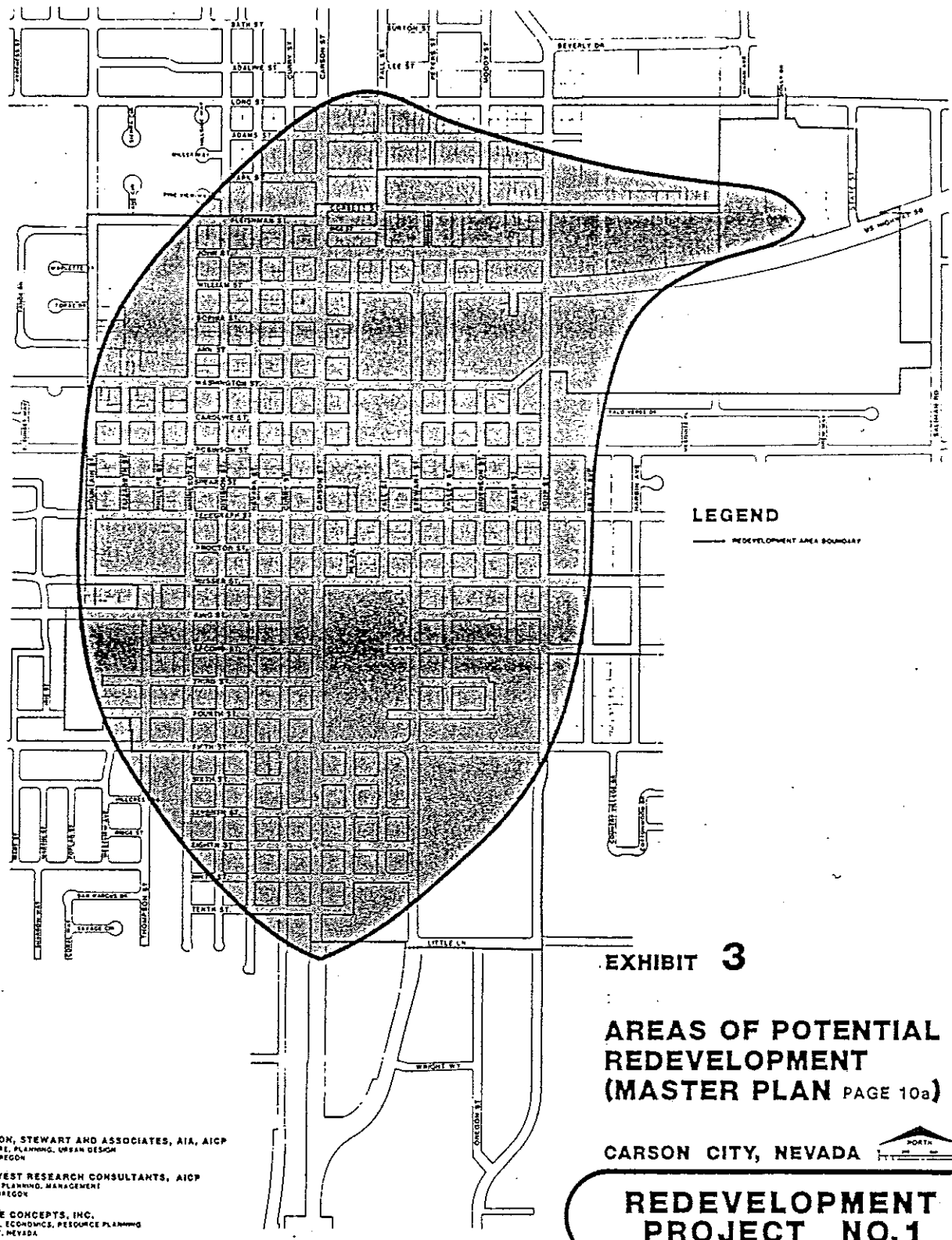
**REDEVELOPMENT**  
**PROJECT NO. 1**

PATTERSON, STEWART AND ASSOCIATES, AIA, AICP  
 ARCHITECTURE, PLANNING, URBAN DESIGN  
 MEDFORD, OREGON

REGION WEST RESEARCH CONSULTANTS, AICP  
 ECONOMICS, PLANNING, MANAGEMENT  
 PORTLAND, OREGON

RESOURCE CONCEPTS, INC.  
 ENGINEERING, ECONOMICS, RESOURCE PLANNING  
 CARSON CITY, NEVADA





**LEGEND**

— REDEVELOPMENT AREA BOUNDARY

**EXHIBIT 3**

**AREAS OF POTENTIAL REDEVELOPMENT (MASTER PLAN PAGE 10a)**

CARSON CITY, NEVADA

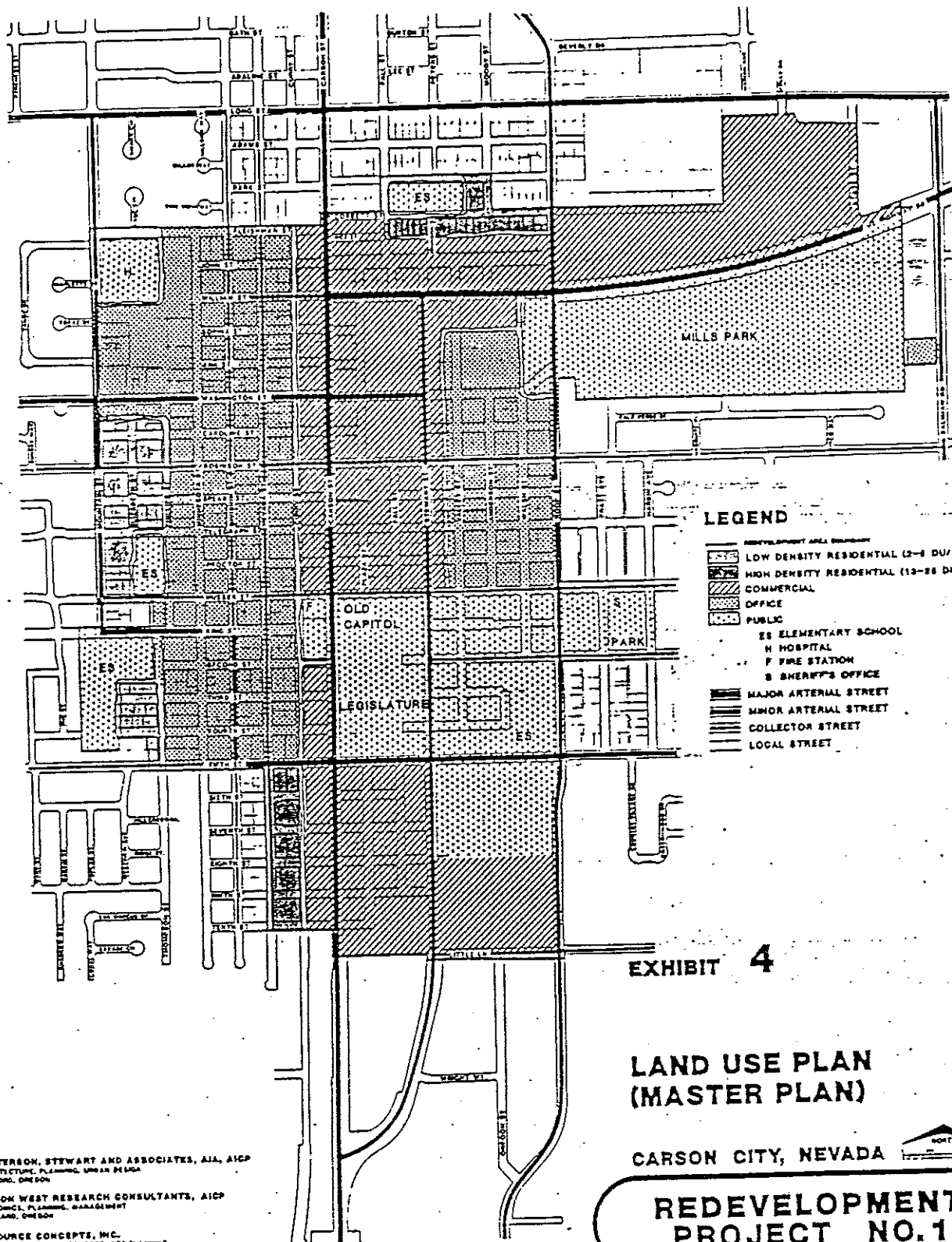


**REDEVELOPMENT PROJECT NO.1**

PATTERSON, STEWART AND ASSOCIATES, AIA, AICP  
ARCHITECTURE, PLANNING, URBAN DESIGN  
MEDFORD, OREGON

REGION WEST RESEARCH CONSULTANTS, AICP  
ECONOMICS, PLANNING, MANAGEMENT  
PORTLAND, OREGON

RESOURCE CONCEPTS, INC.  
ENGINEERING, ECONOMICS, RESOURCE PLANNING  
CARSON CITY, NEVADA



**LEGEND**

- REDEVELOPMENT AREA BOUNDARY
- LOW DENSITY RESIDENTIAL (2-4 DU/AC)
- HIGH DENSITY RESIDENTIAL (12-28 DU/AC)
- COMMERCIAL
- OFFICE
- PUBLIC
- ES ELEMENTARY SCHOOL
- H HOSPITAL
- F FIRE STATION
- S SHERIFF'S OFFICE
- MAJOR ARTERIAL STREET
- MINOR ARTERIAL STREET
- COLLECTOR STREET
- LOCAL STREET

**EXHIBIT 4**

**LAND USE PLAN  
(MASTER PLAN)**

**CARSON CITY, NEVADA**

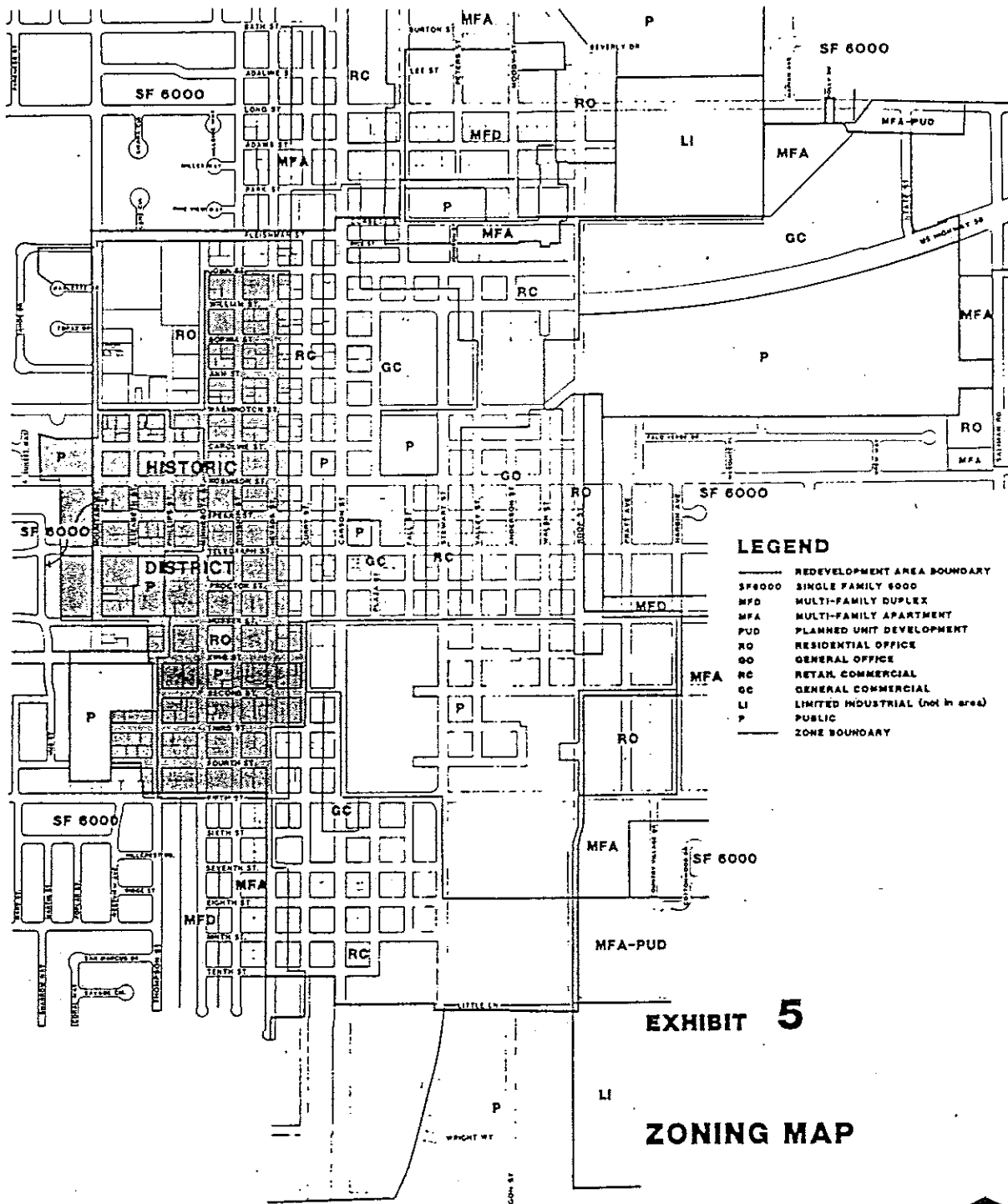


**REDEVELOPMENT  
PROJECT NO. 1**

PATTERSON, STEWART AND ASSOCIATES, AIA, AICP  
ARCHITECTURE, PLANNING, URBAN DESIGN  
RENO, NEVADA

REGION WEST RESEARCH CONSULTANTS, AICP  
ECONOMICS, PLANNING, MANAGEMENT  
PORTLAND, OREGON

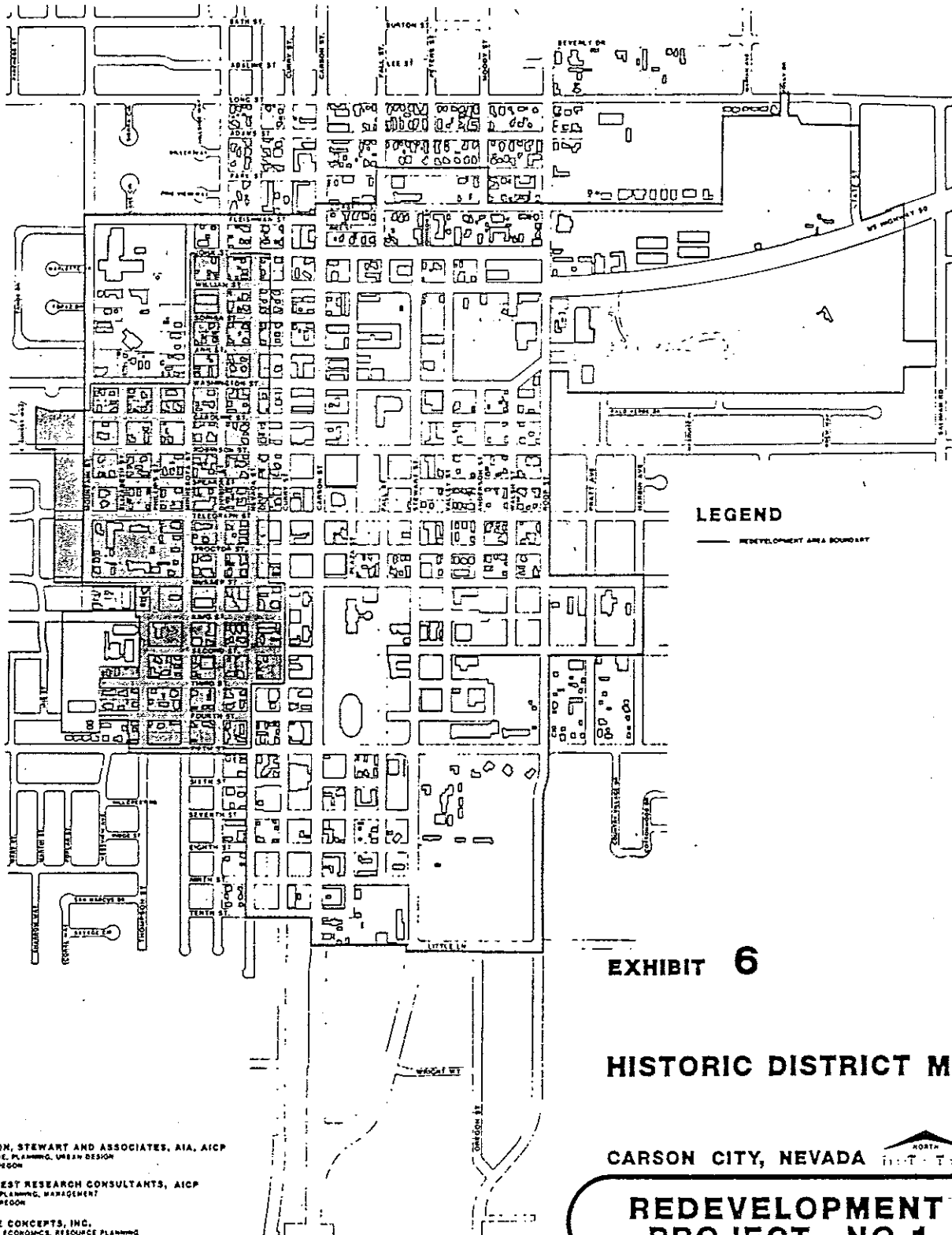
RESOURCE CONCEPTS, INC.  
ENGINEERING, ECONOMICS, RESOURCE PLANNING  
CARSON CITY, NEVADA



PATTERSON, STEWART AND ASSOCIATES, AIA, AICP  
 ARCHITECTURE, PLANNING, URBAN DESIGN  
 MEDFORD, OREGON

REGION WEST RESEARCH CONSULTANTS, AICP  
 ECONOMICS, PLANNING, MANAGEMENT  
 PORTLAND, OREGON

RESOURCE CONCEPTS, INC.  
 ENGINEERING, ECONOMICS, RESOURCE PLANNING  
 CARSON CITY, NEVADA



**LEGEND**  
 — REDEVELOPMENT AREA BOUNDARY

**EXHIBIT 6**

**HISTORIC DISTRICT MAP**

**CARSON CITY, NEVADA**

**REDEVELOPMENT PROJECT NO.1**

**PATTERSON, STEWART AND ASSOCIATES, AIA, AICP**  
 ARCHITECTURE, PLANNING, URBAN DESIGN  
 WEDFORD, OREGON

**REGION WEST RESEARCH CONSULTANTS, AICP**  
 ECONOMICS, PLANNING, MANAGEMENT  
 PORTLAND, OREGON

**RESOURCE CONCEPTS, INC.**  
 ENGINEERING, ECONOMICS, RESOURCE PLANNING  
 CARSON CITY, NEVADA

EXHIBIT 7

PROPOSED PUBLIC WORK IMPROVEMENTS (ACTIVITIES)  
IN THE REDEVELOPMENT PROJECT AREA

The following list of needed improvements is set forth in this Plan for planning and budgeting purposes, and shall not be deemed as having limitations on the Redevelopment Authority in their responsibility in carrying out and implementing this Redevelopment Plan.

STREETS. Virtually all streets within the Redevelopment Area are in need of repair or reconstruction.

1. Street surface--about 23 miles of street.
2. Sidewalk Replacement--6,960 lineal feet (lf)
3. Sidewalk--new construction where none exist--262,905 lf
4. Curb and Gutter Replacement--46,395 lf
5. Handicap Ramp at Intersections--706 ramps
6. Street Trees--about 2,000 needed
7. Street Name, Traffic Control and Directional--quantity unknown
8. Traffic signals need improvement
9. Street lighting needs upgrading--period street lamps desirable in Historic District and around old Capitol.

SANITARY SEWERS. All existing 5-3/4" and 6" lines should be replaced with 8". Existing pipes are full of roots and extensive sections are broken. All existing cleanouts should be replaced with standard manholes. These include:

A. East-West Streets:

1.	Park Street	1,540 lineal feet (lf)
2.	Corbett Street	950 lf
3.	Fleishman Street	420 lf
4.	Rice to John Streets	560 lf
5.	William Street	900 lf
6.	Sophia Street	920 lf
7.	Ann Street	970 lf
8.	Washington Street	1,590 lf plus 500 lf
9.	Caroline Street	1,850 lf plus 630 lf
10.	Robinson Street	3,100 lf
11.	Spear Street	1,770 lf plus 1,150 lf
12.	Telegraph Street	3,500 lf
13.	Proctor Street	2,300 lf
14.	Musser Street	1,970 lf
15.	King Street	2,030 lf plus 1,030 lf
16.	Second Street	1,300 lf
17.	Third Street	1,600 lf
18.	Fourth Street	2,300 lf

19.	Fifth Street	1,500 lf	plus 300 lf
20.	Sixth Street	1,580 lf	
21.	Seventh Street	700 lf	
22.	Eighth Street	1,440 lf	
23.	Ninth Street	600 lf	
	Total		38,900 lf

B. North-South Streets.

1.	Mountain Street	380 lf	
2.	Thompson Street	450 lf	
3.	Minnesota Street	1,220 lf	
4.	Division Street	560 lf	plus 170 lf
5.	Nevada Street	580 lf	plus 380 lf
6.	Curry Street	620 lf	plus 300 lf
7.	Carson Street	470 lf	plus 1,210 lf
8.	Plaza Street	250 lf	
9.	Fall Street	330 lf	plus 240 lf
10.	Johnson Street	320 lf	
11.	Roop Street	1,220 lf	
	Total		8,700 lf

Total Sewer 47,600 lf

WATER SYSTEM. Replace all steel lines and all others under 6".

A. East-West Streets

1.	John Street	880 lf	
2.	Williams/US 50	480 lf	plus 2,630 lf
3.	Ann Street	220 lf	
4.	Washington Street	550 lf	
5.	Caroline Street	180 lf	plus 470 lf
6.	Robinson Street	210 lf	
7.	Spear Street	180 lf	plus 120 lf
8.	Telegraph Street	320 lf	
9.	Proctor Street	440 lf	plus 160 lf
10.	Musser Street	1,050 lf	
11.	Second Street	180 lf	
12.	Third Street	280 lf	
13.	Fourth Street	290 lf	
14.	Sixth Street	280 lf	
15.	Seventh Street	490 lf	
	Total		9,410 lf

B. North-South Streets

1.	Mountain Street	1,110 lf	
2.	Thompson Street	1,270 lf	
3.	Phillips Street	270 lf	+ 360 lf + 430 lf
4.	Minnesota Street	1,360 lf	
5.	Nevada Street	1,060 lf	
6.	Curry Street	340 lf	
7.	Carson Street	420 lf	
8.	Plaza Street	220 lf	plus 620 lf

9.	Anderson Street	640 lf	
10.	Walsh Street	1,730 lf	
11.	Roop Street	1,140 lf	
	Total		10,970 lf
	Water System Total		20,380 lf

STORM DRAINS

- A. Replace all non-open-faced catch basins.
- B. Increase size of Kings Canyon storm drain.
- C. Washington stormdrain: a 50' section of 24" pipe needs to be replaced with not less than 36" pipe.

