



STAFF REPORT

Report To: Board of Supervisors **Meeting Date:** June 4, 2020

Staff Contact: Darren Schulz, Public Works Director

Agenda Title: For Possible Action: Discussion and possible action regarding a proposed resolution to designate highways or portions of highways as school zones. (Darren Schulz, Dschulz@carson.org; Lucia Maloney, Lmaloney@carson.org)

Staff Summary: Nevada Revised Statute (NRS) 484B.363 and Carson City Municipal Code (CCMC) section 10.28.080 allow the Board of Supervisors to designate school zones. With the Carson City School District and the Carson City Sheriff's Office, staff has reviewed the designated school zones in Carson City, which have not been updated since 1992, and propose changes to the designated school zones. These changes are supported by the Carson City School District, to be implemented in advance of the 2020/2021 school year.

Agenda Action: Resolution **Time Requested:** 10 minutes

Proposed Motion

I move to adopt Resolution No. _____ as presented.

Board's Strategic Goal

Efficient Government

Previous Action

June 29, 1992 - The Board of Supervisors established certain school zones and amended CCMC 10.28.080 (Ordinance No. 1992-35), specifying that the Board of Supervisors may designate school zones by resolution.

Background/Issues & Analysis

School zone designations in Carson City have not been revised since 1992. Since 1992, travel behavior around Carson City schools has changed, one school has closed, and best practices for establishment of school zones has evolved. Staff has reviewed the existing school zone designations and recommends changes to improve the safety of traffic circulation at and around certain schools throughout Carson City. The proposed changes are supported by the Carson City School District and the Carson City Sheriff's Office.

If the proposed Resolution is adopted, staff will implement necessary signage changes in advance of the 2020/2021 school year.

Applicable Statute, Code, Policy, Rule or Regulation

NRS 484B.363; CCMC 10.28.080

Financial Information

Is there a fiscal impact? No

If yes, account name/number: N/A

Is it currently budgeted? No

Explanation of Fiscal Impact: N/A

Alternatives

Do not adopt the Resolution and provide alternative direction to staff.

Attachments:

[Exhibit A - SchoolZoneRESOLUTION_2020.docx](#)

[Exhibit B - Proposed School_Zone_Designation Maps.pdf](#)

[Exhibit C - Support Letter CCSD.pdf](#)

Board Action Taken:

Motion: _____ 1) _____
2) _____

Aye/Nay

(Vote Recorded By)

RESOLUTION NO. 2020-R-_____

**RESOLUTION DESIGNATING THOSE HIGHWAYS OR
PORTIONS OF HIGHWAYS AS SCHOOL ZONES PURSUANT TO
CARSON CITY MUNICIPAL CODE SECTION 10.28.080.**

WHEREAS, the Carson City Board of Supervisors is duly empowered by Nevada Revised Statutes 484B.363 and Carson City Municipal Code section 10.28.080 to designate school zones within Carson City; and

WHEREAS, the Public Works Director has reviewed all school sites within Carson City with the Carson City School District and the Carson City Sheriff's Office and determined appropriate school zone locations;

NOW THEREFORE, be it hereby resolved by the Carson City Board of Supervisors that:

The following highways or portions of highways within Carson City shall be designated as school zones.

1. For Carson High School:

North Saliman Road from East William Street south to Evans Street. East Robinson Street from Drew Way to 1,313 feet east of North Saliman Road to end of street.

2. For Bordewich-Bray Elementary School:

South Richmond Avenue from West 4th Street south to 464 feet south of West 5th Street. West 5th Street from Crain Street east to South Minnesota Street. Thompson Street from Hillcrest Street north to West Musser Street. West 4th Street from Thompson Street to 316 feet west. West 2nd Street from Thompson Street east to South Division Street. West King Street from North Minnesota Street west to South Iris Street.

3. For Carson Middle School:

West King Street from South Iris Street west to North Ormsby Boulevard. North Ormsby Boulevard from West King Street north to Calaveras Drive. North Richmond Avenue from West King Street north to West Robinson Street. West Telegraph Street from North Richmond Avenue east to North Minnesota Street. West Musser Street from North Richmond Avenue east to North Minnesota Street. Mountain Street from West King Street north to West Spear Street.

4. For Fritsch Elementary School:

North Division Street from West Winnie Lane south to Bath Street. Bath Street from Pyrenees Street east to North Curry Street. Mountain Street from West Winnie Lane south to West Long Street. West Winnie Lane from North Division Street west to North Ormsby Boulevard.

5. For Pioneer High School:

East Park Street from North Carson Street west to North Moody Street. Corbett Street from North Carson Street west to North Moody Street. East John Street from North Carson Street west to Anderson Street. North Fall Street from East Adams Street south to East John Street. North Peters Street from East Adams Street south to East Park Street. North Stewart Street from East Adams Street south to East John Street.

6. For Freemont Elementary School:

South Saliman Road from Little Lane south to Railroad Drive. Cardinal Way from Jewel Avenue east to South Saliman Road. Little Lane from South Saliman Road to 518 feet west of South Saliman Road. Firebox Road from South Saliman Road to 450 feet east of South Saliman Road.

7. For Al Seeliger Elementary School:

Shady Oak Drive from Brentwood Drive east to South Saliman Road. South Saliman Road from Shady Oak Drive south to Sonoma Street. Damon Road from Fieldcrest Drive west to South Saliman Road. Sonoma Street from Halleck Drive west to Baker Drive. Fremont Street from Sonoma Street to Sonoma Street. Cortez Street from Stonewall Street to 130 feet north of Fremont Street. Baker Drive from Sonoma Street to 610 feet north of Schell Avenue. Schell Ave from Baker Drive to 150 feet east.

8. For Mark Twain Elementary School:

Carriage Crest Drive from Northridge Drive south to Karin Drive. Spooner Drive from Northridge Drive west to Carriage Crest Drive. Slide Mountain Drive from Beverly Drive east to Carriage Crest Drive. Lindsay Lane from Beverly Drive east to Carriage Crest Drive. Mountain Park Drive from Beverly Drive east to Carriage Crest Drive.

9. For Empire Elementary School:

Stanton Drive from Siskiyou Drive to La Lompa Drive. Stanton Drive from Monte Rosa Drive east to Fairview Drive. Gordonia Drive from Airport Road east to Monte Rosa Drive. La Lompa Drive from 600 feet north of Stanton Drive to 600 feet south of Gordonia Drive. Cascade Drive from Gordonia Drive to 600 feet south. Glacier Drive from Gordonia Drive to 600 feet south. Monte Rosa Drive from 600 feet north of

Stanton Drive to 600 feet south of Gordonia Drive. Edmonds Drive from Fairview Drive to 600 feet northwest. Fairview Drive from Walker Drive south to Desatoya Drive.

10. For Eagle Valley Middle School:

East 5th Street from Hells Bells Road east to Riparian Way. Parkhill Drive from Hells Bells Road south to East 5th Street. Hells Bells Road from Parkhill Drive south to East 5th Street. Hidden Meadows Drive from East 5th Street southeast to Kay Court. Buzzy's Ranch Road from Hidden Meadow Drive to 600 feet south.

ADOPTED this _____ day of _____ 2020.

VOTE:

AYES:

NAYS:

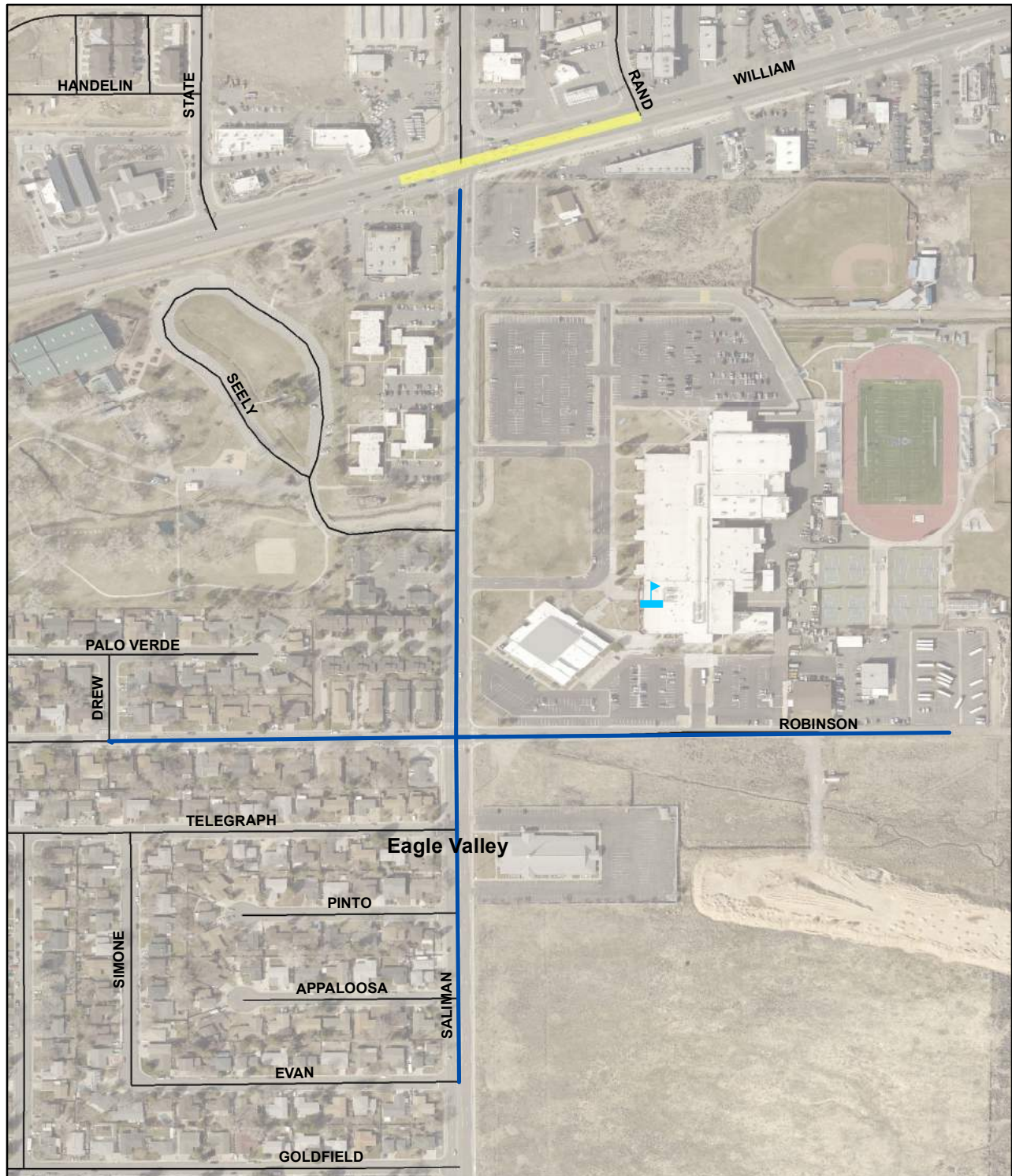
ABSENT:









ROBERT L. CROWELL, Mayor
Carson City, Nevada

ATTEST:

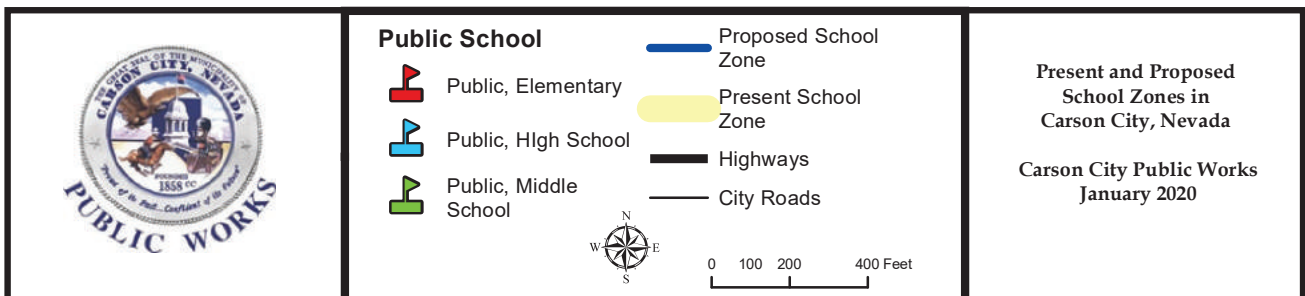
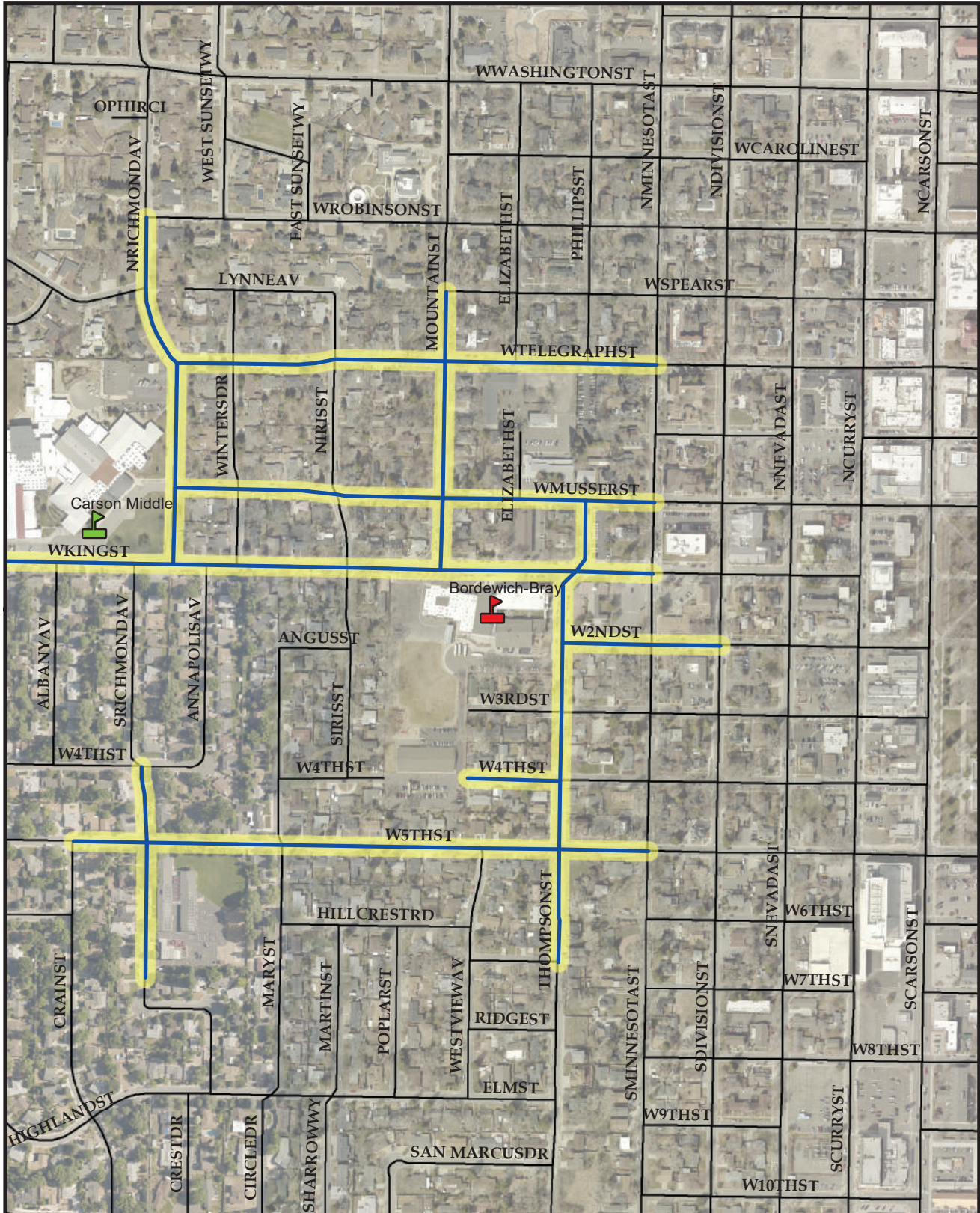
AUBREY ROWLATT, Clerk-Recorder
Carson City, Nevada

Carson High School School Zones

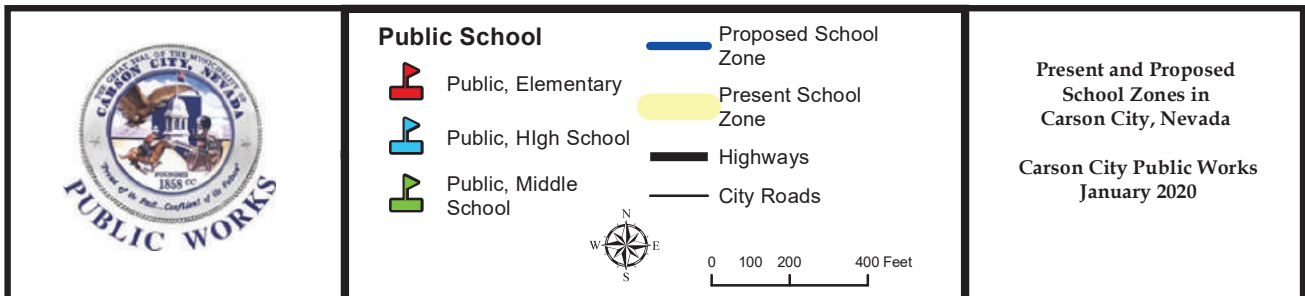
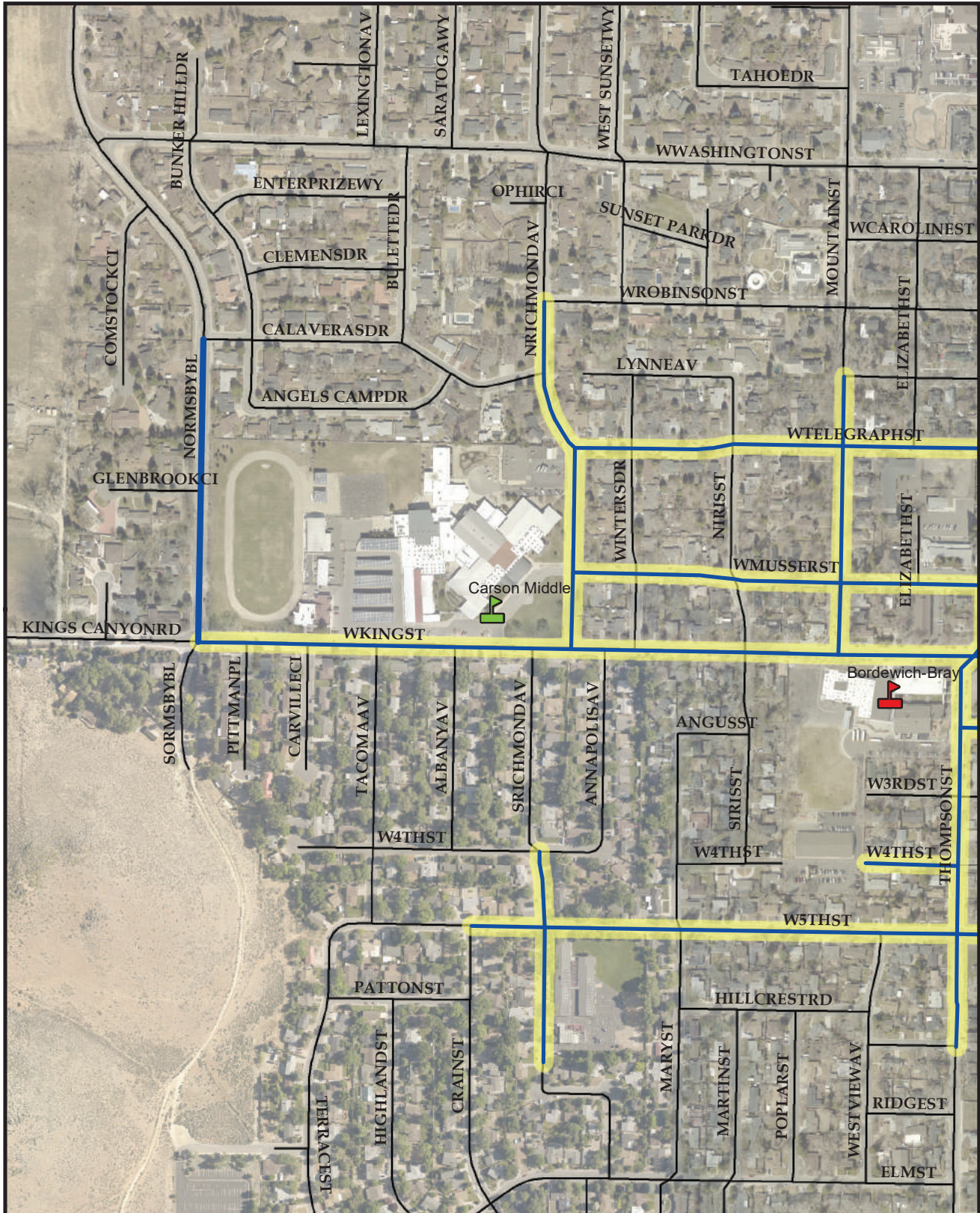


	<p>Public School</p> <ul style="list-style-type: none">  Public, Elementary  Public, Middle School  Public, High School <ul style="list-style-type: none">  Proposed School Zones  Present School Zones  City Roads  Highways 	<p>Present and Proposed School Zones in Carson City, Nevada</p> <p>Carson City Public Works January 2020</p>
---	--	--

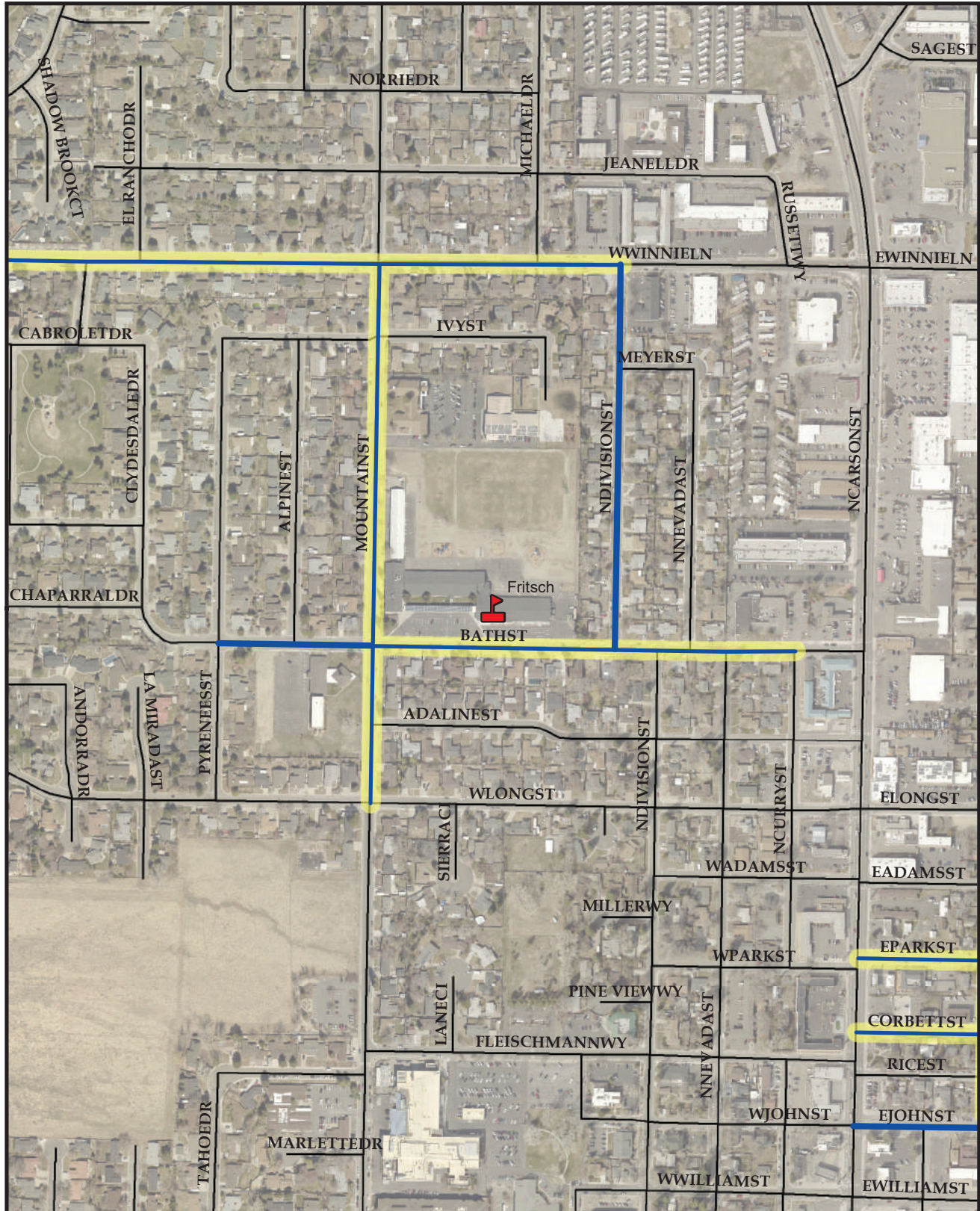
Bordewich-Bray Elementary School Zones



Carson Middle School School Zones



Fritsch Elementary School Zones



Public School



Public, Elementary



Public, High School



Public, Middle School

Proposed School Zone

Present School Zone

Highways

City Roads

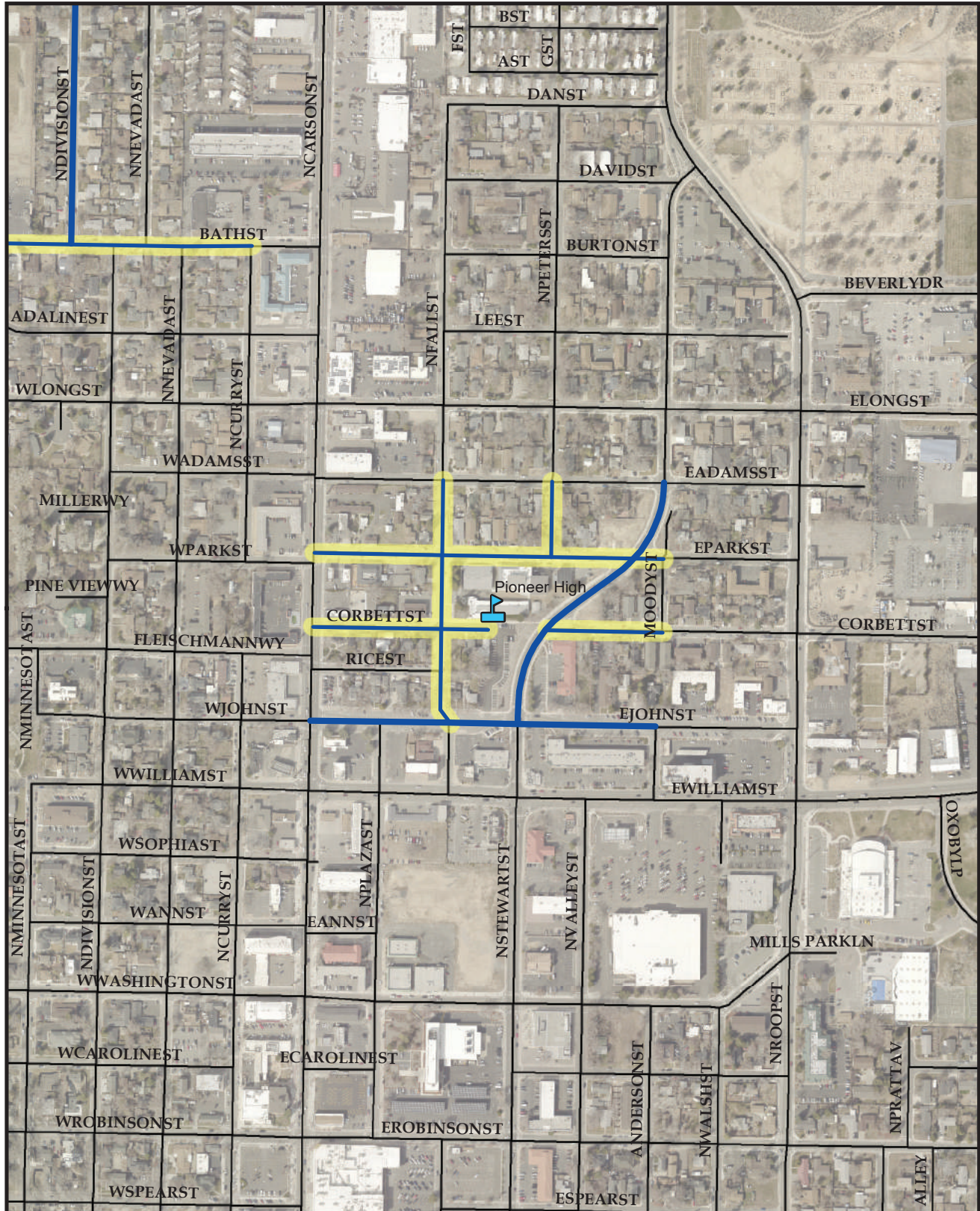


0 100 200 400 Feet




Present and Proposed
School Zones in
Carson City, Nevada


Carson City Public Works
January 2020

Pioneer High School Zones



Public School

-  Public, Elementary
-  Public, High School
-  Public, Middle School

 Proposed School Zone

 Present School Zone

 Highways

 City Roads



0 100 200 400 Feet




Present and Proposed
School Zones in
Carson City, Nevada





Carson City Public Works
January 2020

Fremont Elementary School Zones



Public School

-  Public, Elementary
-  Public, High School
-  Public, Middle School

-  Proposed School Zone
-  Present School Zone
-  Highways
-  City Roads

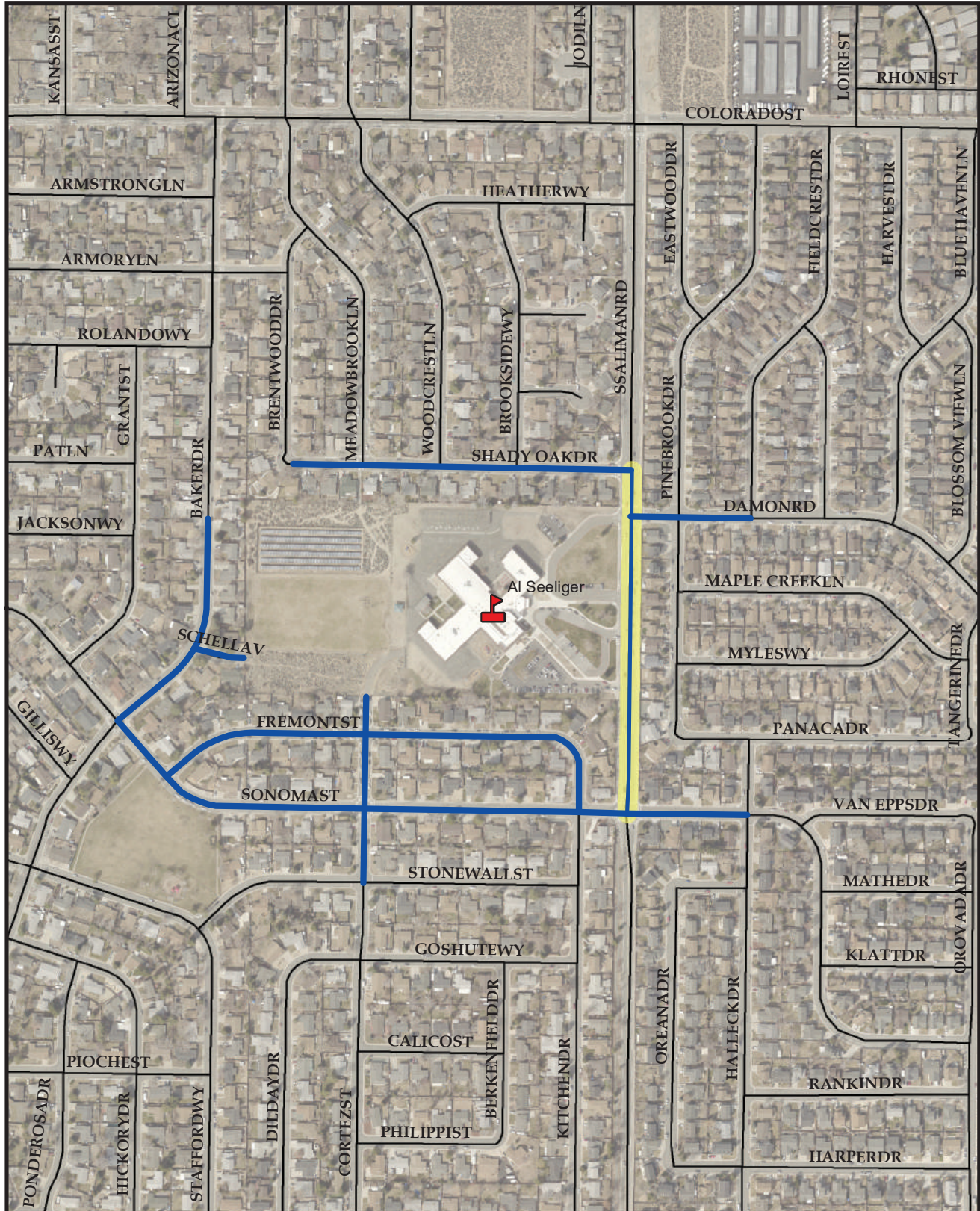


0 100 200 400 Feet

Present and Proposed
School Zones in
Carson City, Nevada

Carson City Public Works
January 2020

Al Seeliger Elementary School Zones



Public School

- Public, Elementary
- Public, High School
- Public, Middle School

Proposed School Zone

Present School Zone

Highways

City Roads



0 100 200 400 Feet

Present and Proposed
School Zones in
Carson City, Nevada

Carson City Public Works
January 2020

Mark Twain Elementary School Zones



Public School



Public, Elementary



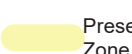
Public, High School



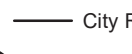
Public, Middle School




Proposed School Zone

Present School
Zone

- Highways



- City Roads






Present and Proposed School Zones in Carson City, Nevada


Carson City Public Works
January 2020


Empire Elementary School Zones




Public School

-  Public, Elementary
-  Public, High School
-  Public, Middle School

 Proposed School Zone

 Present School Zone

 Highways

 City Roads

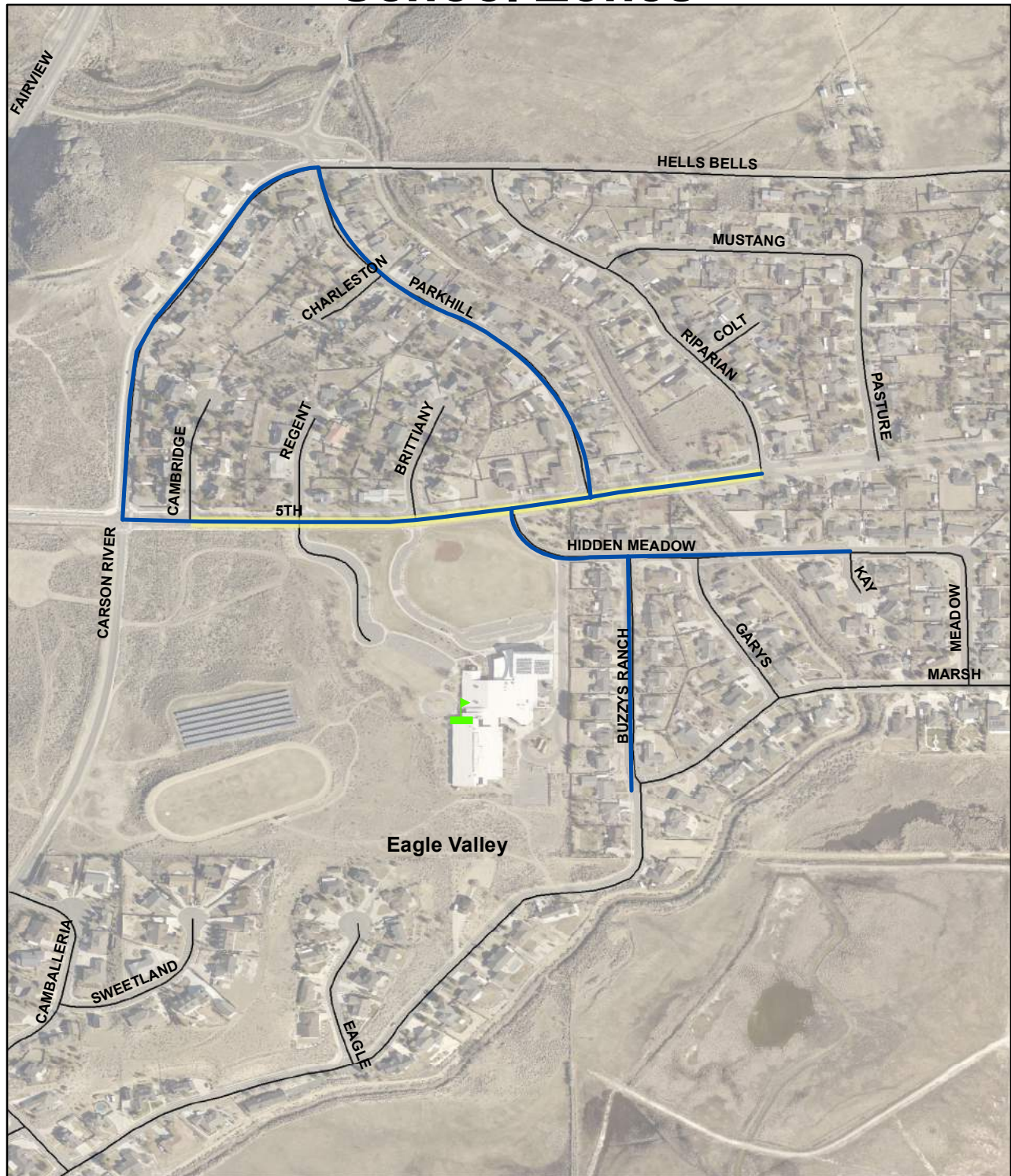










0 100 200 400 Feet

Present and Proposed
School Zones in
Carson City, Nevada

Carson City Public Works
January 2020

Eagle Valley Middle School School Zones



	<p>Public School</p> <ul style="list-style-type: none">  Public, Elementary  Public, Middle School  Public, High School <ul style="list-style-type: none">  Proposed School Zones  Present School Zones  City Roads  Highways 	<p>Present and Proposed School Zones in Carson City, Nevada</p> <p>Carson City Public Works January 2020</p>
---	--	--

1402 West King Street / P.O. Box 603
Carson City, NV 89702



Phone: (775) 283-2000
Fax: (775) 283-2090
www.carsoncityschools.com

May 13, 2020

Re: Letter of Support for the 2020 Carson City School Zone Ordinance Extensions

Dear Mayor Crowell and Board of Supervisors,

Ms. Kelly Norman, Safe Routes to School Coordinator, recently invited me to review and comment on a Public Works proposal to update and modify the existing school zones in the City. Ms. Norman explained that the Department's proposal would do several things. The first is to formalize and update the appropriate City Ordinance with the names of streets where school zones are already instituted and signage installed. The second aspect of the proposal is to identify additional city streets in neighborhoods and/or around school campuses where student pedestrian safety may be a concern. The proposal will recommend that certain additional city streets be identified and formalized as school zones.

I have reviewed the existing and proposed school zones prepared by Public Works and agree with their suggestions. Student safety is one of the District's top priorities and we owe it to our citizens and families to provide the safest routes to and from school as possible. Student safety will always be a concern for any community. I am in favor of reviewing and updating the school zones in Carson City. In addition, providing signage encouraging drivers to be aware of students as pedestrians and reducing motor vehicle speed limits on roads near schools when children are present during school hours is a preventative measure worthy of our responsibility.

Thank you for your consideration,

Sincerely,

Richard Stokes
Superintendent