

election wards represented by Supervisors of the Board of Supervisors is 14,660 people per Ward. The largest ward (Ward 1) has a proposed redistricting/reapportionment population of 14,665 and the smallest ward (Ward 4) has a population of 14,651, leaving a difference of 14 people between the largest and the smallest ward.

Applicable Statute, Code, Policy, Rule or Regulation

Article 1, Sec. 13 of the Nevada Constitution; NRS Chapter 244; Articles 1 and 2 of the Carson City Charter

Financial Information

Is there a fiscal impact? No

If yes, account name/number:

Is it currently budgeted?

Explanation of Fiscal Impact:

Alternatives

Do not adopt the ordinance on second reading, or provide alternative direction, or both.

Attachments:

[Ordinance_Amended_Ward_Map_Second_Reading.pdf](#)

[BOS_Ward_Boundaries_2021_24X36_PROPOSED Final.pdf](#)

[BOS_Ward_Boundaries_2021_24X36_CURRENT final.pdf](#)

[BOS_Ward_Boundaries_2021_24X36_COMBINED Final.pdf](#)

Board Action Taken:

Motion: _____

- 1) _____
- 2) _____

Aye/Nay

(Vote Recorded By)

Summary: Revises various provisions relating to the Board of Supervisors.

BILL NO. 117

ORDINANCE NO. 2021 - _____

AN ORDINANCE RELATING TO THE BOARD OF SUPERVISORS; REALIGNING THE BOUNDARIES OF ELECTION WARDS BY ADOPTION OF A NEW CARSON CITY, NEVADA OFFICIAL BOARD OF SUPERVISORS WARD BOUNDARIES MAP; AND PROVIDING OTHER MATTERS PROPERLY RELATING THERETO.

The Board of Supervisors of Carson City do ordain:

SECTION I:

WHEREAS, there are four single-member Board of Supervisor election wards within Carson City; and

WHEREAS, after each decennial United States Census and in accordance with Nevada law and the Carson City Charter, the Board of Supervisors must reapportion and realign each ward to make them as equal in population as possible; and

WHEREAS, the most recent Federal Census conducted shows a change in the population of Carson City from 55,274 in 2010 to 58,639 in 2020, representing an increase of 3,365 residents;

NOW, THEREFORE, the Board of Supervisors hereby resolves that the reapportioned Carson City, Nevada Official Board of Supervisors Ward Boundaries Map, attached hereto as Exhibit A and incorporated by reference, is adopted and the Clerk-Recorder is directed to file the map for recordation.

SECTION II

That no other provisions of the Carson City Municipal Code are affected by this ordinance.

PROPOSED on _____, 2021 by _____.

PASSED on _____, 2021 by the following vote:

AYES: _____

NAYS: _____


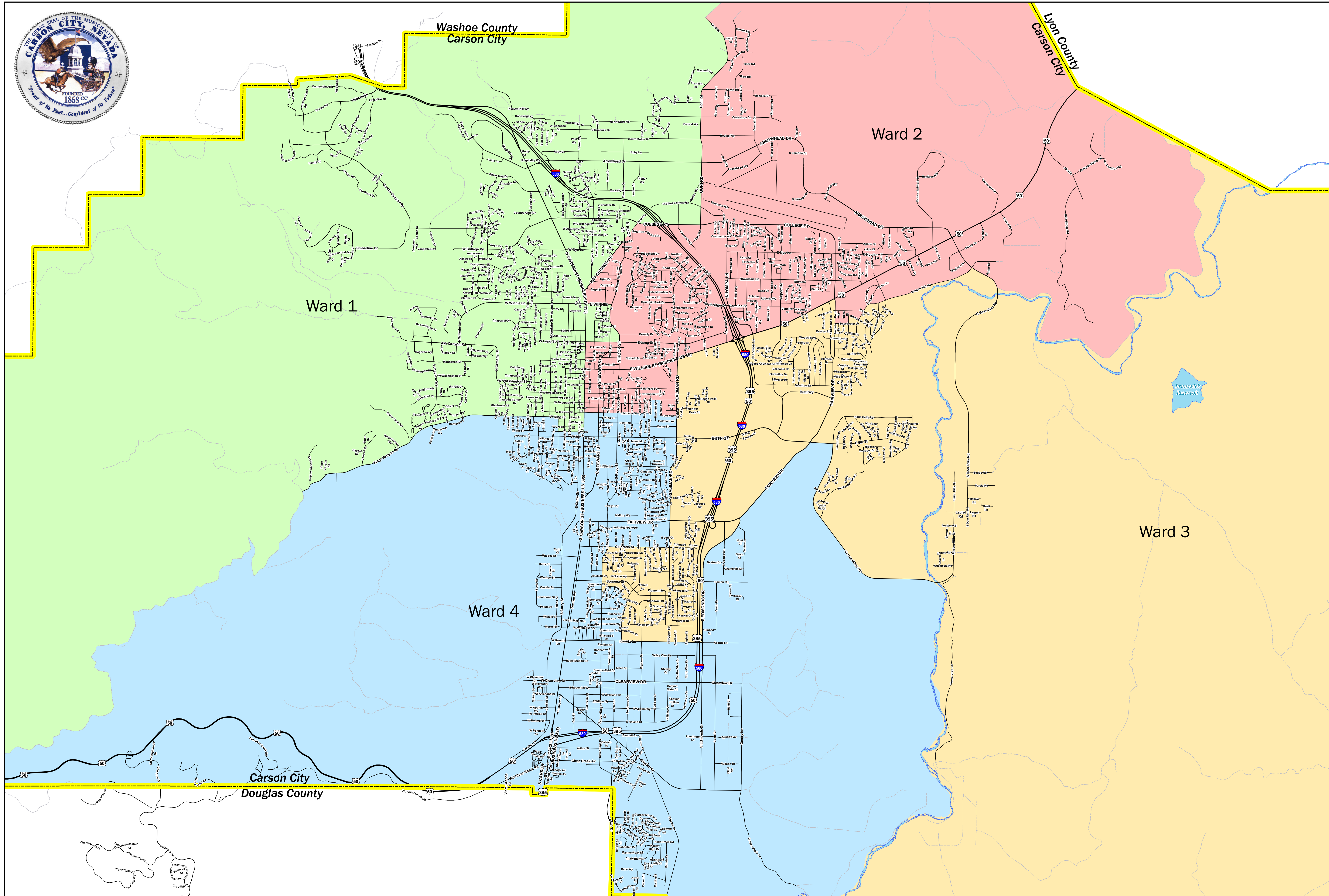

ABSENT: _____

LORI BAGWELL, Mayor

ATTEST:

AUBREY ROWLATT, Clerk-Recorder


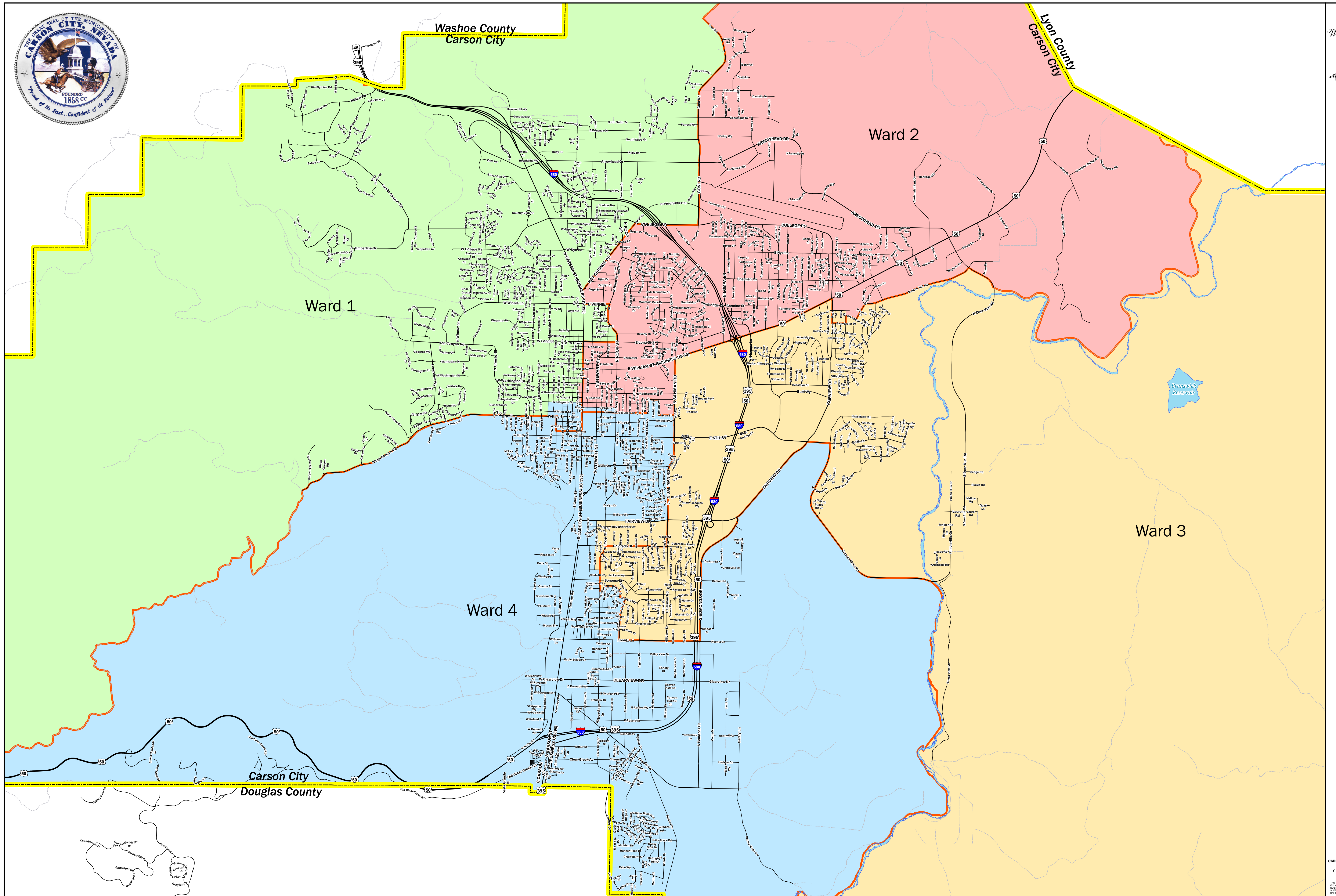
This ordinance shall be in force and effect from and after the first day of January, 2022.



Ward 1 - Population 13826
Ward 2 - Population 13815
Ward 3 - Population 13815
Ward 4 - Population 13818

CARSON CITY, NEVADA CURRENT BOARD OF SUPERVISORS WARD BOUNDARIES

CARSON CITY PUBLIC WORKS
3505 BUTTE WAY
CARSON CITY, NV 89701
475.253.2394



- Current BOS Ward Boundary
- Ward 1 - Population 14665
- Ward 2 - Population 14663
- Ward 3 - Population 14660
- Ward 4 - Population 14651

CARSON CITY, NEVADA COMBINED BOARD OF SUPERVISORS WARD BOUNDARIES

CARSON CITY PUBLIC WORKS
3505 BUTTE WAY
CARSON CITY, NV 89701
475.253.2394

THIS MAP IS FOR ILLUSTRATIVE PURPOSES ONLY. IT IS NOT A LEGAL DOCUMENT. BOUNDARIES ARE SUBJECT TO THE SUPERVISORS' REVIEW OF THE DATA. DEEMED CORRECT.