

MEMORANDUM

Date: April 21, 2022

To: Darren Anderson, Carson City Public Works

From: NCE

Subject: East William Street Environmental Feasibility Study Project:
Environmental Site Assessment Technical Memo-Final

Carson City (City) has retained NCE to conduct background research and database searches of readily available information in support of the East William Street Environmental Feasibility Study (project) to inform environmental and planning tasks that will need to be addressed during a future National Environmental Protection Act (NEPA) action.

This memorandum details the results of the assessed environmental conditions within and adjacent to the project limits related to known sites that have had documented environmental issues related to the use and/or release of hazardous substances into the environment. Results of a Site reconnaissance are also presented, including a summary of identified parcels where there could be a potential for environmental impacts based on the historical and/or current site use. This memo does not include the details or information that would be considered the full scope of work required to comply with American Society for Testing and Materials (ASTM) or All Appropriate Inquiry (AAI) standards for completing a Phase I Environmental Site Assessment (ESA).

PROJECT DESCRIPTION

The project is located in Carson City, Nevada, south of Reno and Washoe Lake (**Figure 1**, figures are provided in **Appendix A**). The established project limits (i.e., the Site) include roughly 1.46 miles of East William Street (between North Carson Street and Russel Way) totaling approximately 23.1 acres (**Figure 2**). The project will be located within the existing Carson City right of way (ROW) of East William Street. However, where necessary, the project will extend into adjacent parcels to accommodate improvements such as parking lot and driveway tie-ins, sidewalks, intersection corners, and utility service reconnections (see **Figure 2**). It is understood the bulk of activities will be performed within temporary construction easements obtained by the City. It is also understood the City is contemplating acquiring right-of-way (ROW) for two parcels (APNs 00216108 & 00216109) at the southwest corner of East William Street and Stewart Street to accommodate a right-hand turn lane (see **Figure 2a**).

Reno, NV
1885 S. Arlington Ave., Suite 111
Reno, NV 89509
(775) 329-4955

The project will reconstruct and rehabilitate East William Street from Carson Street to the I-580 Interchange. The project will include partial reconstruction of the roadway; installation of new curbs, gutters, sidewalks, and multi-use pathways; Americans with Disabilities Act upgrades; Access Management revisions; utility replacements; and landscaping.

Readily available information to evaluate historic and current uses within and adjacent to the project area were reviewed to assess the potential for impacts to soil and groundwater within the project area. This review focused primarily on those concerns that may impact future construction, ROW ownership, and land use as described below.

ENVIRONMENTAL SITE ASSESSMENT

Scope

The purpose of this assessment was to identify, to the extent feasible, environmental concerns resulting from the improper use, manufacture, storage, and/or disposal of hazardous or toxic substances within or adjacent to the project area. In this assessment, an environmental concern is defined as possible adverse impacts from hazardous substances to soil and/or groundwater as a result of present or past uses on or adjacent to the Site.

The scope of this environmental assessment included a review of the following:

- available environmental databases maintained by federal, state, and local agencies,
- readily available historic documents, including topographic maps, aerial photographs,
- available certified Sanborn fire insurance maps, building permits, city directories, and property tax maps, as summarized in the Radius Map Report generated by Environmental Data Resources, Inc., and
- a Pre-Survey Questionnaire completed by Darren Anderson of Carson City and submitted to NCE on March 21, 2022.

A site reconnaissance was performed on March 18, 2022, by NCE personnel, who walked the extent of the Site, along eastbound and westbound portions of East William Street, to visually observe Site conditions for evidence of environmental impacts and current land use.

Site Description, Geology, and Hydrogeology

The Site is located within the limits of Carson City, Nevada, and encompasses an approximate 23.1-acre area of the East William Street alignment, extending east for

approximately 1.46 miles from the intersection of North Carson Street to just west of I-580 (see **Figures 1 and 2**). The region's climate is characterized as semi-arid with dry, hot summers, and cold winters. The average annual precipitation for the area is 9.67 inches. The elevation of the Site ranges from approximately 4,700 feet near North Carson Street to approximately 4,650 feet near I-580.

A tributary of Mexican Ditch is approximately 150 feet east of the Site and flows to the southeast. Ash Canyon Creek terminates approximately 0.6 miles west of the Site and flows to the east. The National Wetlands Inventory depicts a 9.18-acre freshwater emergent wetland habitat approximately 0.15 miles south of the eastern portion of the Site, east of Carson High School. Depth to groundwater at USGS well #391016119433901, located approximately 0.75 miles southeast of the Site near Terrace Park, ranges seasonally between approximately 18 and 24 feet below ground surface.

The Site is located in the Carson Valley, bounded on the west by the Carson Range of the Sierra Nevada, and on the east by the Pine Nut Mountains. The Site is underlain by fluvial deposits ranging in age from middle Pleistocene to recent.

Current Site Use

Most of the Site is currently within the Carson City right-of-way and consists of East William Street. Portions of the Site will encroach onto neighboring parcels adjoining East William Street. Surrounding land use is commercial, beyond which in some areas are residences. Water, sewer, and storm drainage facilities within the Site are administered by Carson City Public Works. Electricity is provided by Nevada Energy, and natural gas is provided by Southwest Gas.

Historical Site Use

Topographic Maps

- On historical topographic maps from 1891 and 1893, a railroad is depicted along the alignment, which was in service from 1869 to the 1950s.
- In 1956, the alignment is depicted as Highway 50, and a golf course is south of the central portion of the Site. Structures are depicted along the central portion of the alignment.
- In 1974, additional commercial structures are depicted along the alignment. The eastern portion of this map is as an aerial photograph.
- In 1982, an athletic field is south of the central portion of the Site. Commercial development is depicted adjacent to the eastern portion of the Site.
- In 2014, I-580 is depicted just east of the Site.

Aerial Photographs

- In 1939, a railroad appears in the Site alignment.
- In 1953, A road appears in place of the railroad. Sparce commercial development appears in the eastern portion of the Site. Residences and commercial structures appear in the western portion of the Site. Additional development appears south of the Site extending eastward from Carson City.
- In 1966, Additional development appears south of the Site extending eastward from Carson City.
- In 1980, only the eastern portion of the Site is depicted on the map. Commercial development in north of the eastern portion of the Site, and an athletic field is adjacent to the south of the central portion of the Site.
- In 1984, a high school appears south of the eastern portion of the Site, and a park appears south of the central portion of the Site.

Sanborn Fire Insurance Maps

Sanborn fire insurance maps are not available for the Site.

Building Permits

Building permits were not found in the report generated by EDR for parcels on East William Street. Permits for parcels adjacent to the project alignment did not indicate the installation or use of improvements such as underground storage tanks (USTs), aboveground storage tanks (ASTs), or other improvements of concern.

Property Tax Map Report

EDR's Property Tax Map Report has no coverage of the Carson City area.

Radius Report

As part of this assessment, NCE conducted a records search using electronic database services provided by EDR in a Radius Report generated on January 31, 2022. The report is a listing of facilities identified on select federal and state databases within a 1-mile radius of the Site. NCE reviewed each database in the report. The following list details current and former facilities provided in the EDR Report that are within or adjacent to the Site and that have stored, used, or had releases to soil and/or groundwater of hazardous substances.

The facilities listed below are adjacent to the project limits. The potential for adverse environmental conditions to adversely impact conditions within the project limits is low to moderate.

- **Cordas Chevron /Jackson Food Store #169/ – 1102 N. Carson Street**

This fuel station is listed in the NV UST database as having four 10,000-gallon fuel USTs which are currently in use, and a 1,000-gallon waste-oil UST that was removed in 2004. The NV LUST database lists this facility as having a leak of fuel that impacted soil. This regulatory case was closed in 2004. This fuel station is an environmental concern for the Site.

- **Carson Central Gasoline /Arco Facility #82380/– 1017 N. Carson Street**

This facility is listed in the NV LUST database as having one active 20,000-gallon fuel UST and three 12,000-gallon fuel USTs that were removed in 2003. a release to soil of diesel fuel reported in 2003. The regulatory case was closed in 2012.

- **Former Virginia & Truckee Railroad Roundhouse – 201 E. William Street**

According to the US Brownfields database, this property was used as a railroad service facility that operated from 1873 to 1950. A Phase II ESA was conducted in 2011, which found asbestos, arsenic, petroleum, and volatile organic compounds, in soil and/or groundwater at the Site.

This historical railroad facility likely utilized the two parcels that are contemplated for a ROW acquisition. Currently there is relatively new construction on these parcels consisting of a Jack in the Box restaurant.

- **Smith's Fuel Center #356 – 599 E. William Street**

This fuel station is listed in the NV UST database as having one 8,000-gallon, one 10,000-gallon, and one 20,000-gallon UST. No releases are reported for this facility.

- **Chevron/Jackson Food Store #128 – 1400 Rand Avenue**

This facility is listed in the NV LUST database as having one 6,000, one 8,000, and one 10,000-gallon UST. A release of fuel to soil was reported in 1998, and the regulatory case was closed in 2007.

The following facilities are listed in the environmental databases reviewed but are not adjacent to the project limits. These facilities are included within the environmental databases reviewed because they are permitted facilities utilizing hazardous substances although no violations or issues have been reported. The potential for releases from these facilities to adversely impact conditions within the project limits is low.

- **Capital Cleaners - 1994 E. William Street**

This facility is listed in the EDR Hist Cleaner database as a former dry-cleaning business. No regulatory case for a release from this facility is noted.

- **Capital Cab/ Midas Muffler – 1705 E. William Street**

This facility is listed in the NV UST database as having a 500-gallon waste oil UST that was removed in 1998. No regulatory case for a release from this facility is noted.

- **Coast to Coast Hardware – 2290 E. William Street**

This facility is listed in the NV RGA LUST database, with no additional information. This facility is listed in the Nevada Department of Environmental Protection (NDEP) website as having a release of Kerosene to soil. The regulatory case was closed in July 1992.

- **Kit Carson Cleaners – 2520 E. William Street**

This facility is listed in the EDR Hist Cleaner database as a former dry-cleaning business. No regulatory case for a release from this facility is noted.

- **Mercury Cleaners – 2188 E. William Street**

This facility is listed in the EDR Hist Cleaner database as a former dry-cleaning business. No regulatory case for a release from this facility is noted.

- **Carson Car Wash – 408 E. William Street**

This facility is listed in the NV RGA LUST database, indicating that a release of fuel from a UST occurred at this location. Three 10,000-gallon fuel tanks were installed at this facility in the 1970s, with the last one being removed in 2000. No other information regarding this case is available.

- **Andy Bitti Motors, Inc. – 220 E. William Street**

This facility is listed in the NV UST database as having a 2,000-gallon gasoline UST that was removed in 2000, and a 500-gallon waste-oil tank that was removed in 2009. Two regulatory cases for this facility are listed in the NDEP website for releases of hydrocarbons to soil. The regulatory cases were closed in 1990 and 2016.

- **Williams Street Property – 1208 East William Street**

This property is listed in the US Brownfields database as a propane storage and sales facility from the 1950s until sometime around 2000. No other information is listed regarding this facility.

- **Chin Heui – 1426 E. William Street**

This facility is listed in the EDR Hist Cleaner database as a former dry-cleaning business. No regulatory case for a release from this facility is noted.

Reno, NV
1885 S. Arlington Ave., Suite 111
Reno, NV 89509
(775) 329-4955

- **Quickie Cleaners – 599 E William Street**

This facility is listed in the EDR Hist Cleaner database as a former dry-cleaning business. No regulatory case for a release from this facility is noted.

Site Reconnaissance

On March 18, 2022, NCE personnel conducted a Site reconnaissance to assess current land use that may represent an environmental concern and that could have an adverse impact to the project and planning process. The weather at the time of the visit was cool, clear, and sunny.

Summary of Observations

The Site is mostly comprised of current Carson City Right-of-Way, including East William Street and associated sidewalks, curbs, and gutters. The project limits boundary map provided by the City indicates that portions of some adjacent privately owned parcels are also within the project limits and may require easements or ROW take to meet project objectives. Most of these areas include paved and landscaped areas. No structures are within the project limits. Several automotive fueling stations are partially within or adjacent to the Site, including Carson Central Gasoline, Chevron (2 locations), and Smith's. Capitol Cab is located at 1705 E. William Street and was found to have an intact well box behind the structure next to a vehicle lift, indicating that an environmental investigation was conducted at this location in the past although no details were available.

Findings and Recommendations

Findings

This section details environmental concerns that were identified at the Site during this assessment. Listed below is a summary of those concerns followed by general initial recommendations based on the findings to date

- Current and former automotive fueling stations are commonly associated with impacts to soil and groundwater from leaking USTs. Carson Central Gasoline (1017 N. Carson St.), Smith's Fuel Center (599 E. William Street), Cordas Chevron/Jackson Food Store #169 (1102 N. Carson Street), and Chevron/Jackson Food Store #128 (1400 Rand Avenue) represent environmental concerns. Concerns would consist of potentially encountering undocumented hydrocarbon impacted soils and/or shallow pipeline/UST facilities within the construction easement during the planned shallow grading or drilling activities associated with foundation for streetlights or other amenities requiring deeper foundations.

- The Former Virginia & Truckee Railroad Roundhouse (201 E. William Street) is the location of documented impacts to soil and groundwater from past use as a railroad maintenance facility. These parcels, on the south side of East William Street between Plaza Street and Stewart Street represent an environmental concern. The potential concern for these parcels is two-fold; 1) the same concern noted above regarding encountering unforeseen conditions in the shallow subsurface during construction, and 2) the planned City ownership of portions of these parcels to accommodate the turn lane at this location. The City taking title to portions of these parcels requires vetting with City legal counsel and risk management. If in the future contaminants and/or a source of contaminants is discovered within the ROW acquisition area, there is a potential that the City could be viewed as a responsible party by the regulatory agencies and could be obligated to mitigate the impacts.
- Aerially deposited lead (ADL) is lead originating from automotive exhaust gases that settle in soils near roadways. ADL is commonly found in shallow soils (as deep as 3 feet) near roadways that existed during the time that gasoline contained lead. Leaded gasoline was banned by the United States Environmental Protection Agency (USEPA) in 1996. East William Street has existed since sometime after 1939 and prior to 1953. ADL is a constituent of potential concern in near surface Site soils along the entire project. This concern is related to both worker safety and the handling and disposal of any surplus soils that may be generated during construction.
- A monitoring well box was observed just south of the Capitol Cab building (1705 E. William Street), indicating impacts to soil and groundwater may be present on this parcel, which is an environmental concern. Concerns would consist of potentially encountering undocumented hydrocarbon impacted soils during the planned shallow grading or drilling activities associated with foundation for streetlights or other amenities requiring deeper foundations.

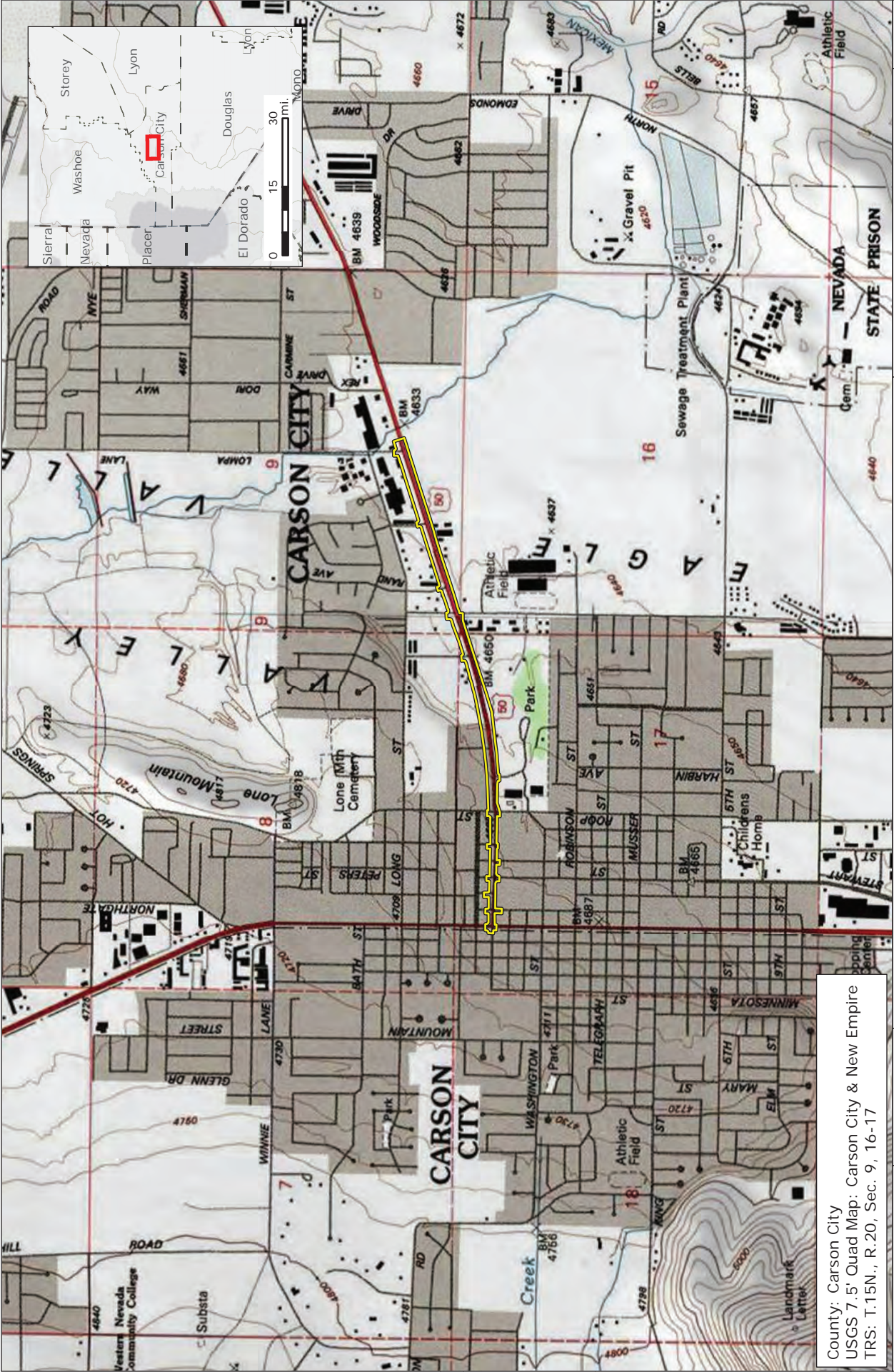
Recommendations

- For excavation activities associated with improvements near fueling stations and adjacent to the areas of concern noted adjacent to the Site, it is advisable that the contractor be required to prepare a soil management plan that details how impacted soils can be identified and properly managed and disposed.
- Parcels 00216108 and 00216109 are adjacent to the east of the Former Virginia & Truckee Railroad Roundhouse. NCE understands that the City may acquire portions of these two parcels to install a turn lane from eastbound East William Street to southbound North Stewart Street. It is assumed that

these two parcels were once part of the Roundhouse prior to being developed into a parking lot and restaurant. Impacts from former railroad operations may be present on these parcels. Prior to acquiring a portion of these parcels, it is advisable to conduct a soil investigation to determine if impacts to soil from past use are present.

- To address worker health and safety, and to plan for potential costs to manage and dispose of any surplus soils generated as part of construction, it is advisable to evaluate whether elevated lead concentrations are present in near surface soils by conducting a shallow soil sampling and analysis investigation within the areas where shallow grading is anticipated.

Appendix A Figures



County: Carson City
 USGS 7.5' Quad Map: Carson City & New Empire
 TRS: T.15N., R.20, Sec. 9, 16-17

Legend
 Project Area



East William Street Environmental Feasibility Study Project

Project Vicinity Map



1:24,000
 0 1,000 2,000 ft.

FIGURE 1

SOURCE ESRI USGS Topography Basemap	JOB NUMBER 953.11.25	DRAWN sdavenport	DATE 1/25/2022	REVISED 3/23/2022	APPROVED jhall
--	-------------------------	---------------------	-------------------	----------------------	-------------------



Legend

- Project Area
- Areas of Concern
- Potential Partial Parcel Acquisition

ANCE

1 in. = 200 ft.

0 100 200 ft.

North

Carson City Ortho Imagery

East William Street Environmental Feasibility Study Project

Project Detail Map

FIGURE **2a**

APPROVED
mkinney

REVISED
4/7/2022

DATE
1/25/2022

DRAWN
sdavenport

JOB NUMBER
953.11.25



Legend

- Project Area
- Areas of Concern
- Potential Partial Parcel Acquisition

Figure 2b

N

1 in. = 200 ft.







0 100 200 ft.

ANCE




East William Street Environmental Feasibility Study Project
Project Detail Map

SOURCE Carson City Ortho Imagery	JOB NUMBER 953.11.25	DATE 1/25/2022	REVISED 4/7/2022	APPROVED mkinney
	DRAWN sdavenport			






 	<p>FIGURE 2C</p>	<p>APPROVED mkinney</p>
<p>1 in. = 200 ft.</p> 	<p>REVISED 4/7/2022</p>	<p>DATE 1/25/2022</p>
<p>East William Street Environmental Feasibility Study Project Project Detail Map</p>		
<p>SOURCE Carson City Ortho Imagery</p>	<p>JOB NUMBER 953.11.25</p>	<p>DRAWN sdavenport</p>
<p>Legend</p> <ul style="list-style-type: none">  Project Area  Areas of Concern  Potential Partial Parcel Acquisition 	<p>DATE 1/25/2022</p>	<p>APPROVED mkinney</p>



 	<p>FIGURE 2d</p>	<p>APPROVED mkinney</p>
<p>1 in. = 200 ft.</p> 	<p>REVISED 4/7/2022</p>	<p>DATE 1/25/2022</p>
<p>DRAWN sdavenport</p>	<p>JOB NUMBER 953.11.25</p>	<p>SOURCE Carson City Ortho Imagery</p>

East William Street Environmental Feasibility Study Project
Project Detail Map



- Legend**
-  Project Area
 -  Areas of Concern
 -  Potential Partial Parcel Acquisition

Appendix B EDR Report

East William Street Carson City 953.11.25

East William Street

Carson City, NV 89701

Inquiry Number: 6840252.11

February 01, 2022

The EDR Aerial Photo Decade Package



6 Armstrong Road, 4th floor
Shelton, CT 06484
Toll Free: 800.352.0050
www.edrnet.com

EDR Aerial Photo Decade Package

02/01/22

Site Name:

East William Street Carson City
East William Street
Carson City, NV 89701
EDR Inquiry # 6840252.11

Client Name:

NCE
8795 Folsom Boulevard
Sacramento, CA 95826
Contact: Mary Snow



Environmental Data Resources, Inc. (EDR) Aerial Photo Decade Package is a screening tool designed to assist environmental professionals in evaluating potential liability on a target property resulting from past activities. EDR's professional researchers provide digitally reproduced historical aerial photographs, and when available, provide one photo per decade.

Search Results:

<u>Year</u>	<u>Scale</u>	<u>Details</u>	<u>Source</u>
2017	1"=1000'	Flight Year: 2017	USDA/NAIP
2013	1"=1000'	Flight Year: 2013	USDA/NAIP
2010	1"=1000'	Flight Year: 2010	USDA/NAIP
2006	1"=1000'	Flight Year: 2006	USDA/NAIP
1999	1"=1000'	Acquisition Date: January 01, 1999	USGS/DOQQ
1994	1"=1000'	Acquisition Date: June 21, 1994	USGS/DOQQ
1990	1"=1000'	Acquisition Date: January 01, 1990	USGS/DOQQ
1984	1"=1000'	Flight Date: September 24, 1984	NDOT
1980	1"=1000'	Flight Date: August 17, 1980	USDA
1974	1"=1000'	Flight Date: July 04, 1974	USGS
1972	1"=1000'	Flight Date: June 01, 1972	SLA
1966	1"=1000'	Flight Date: May 17, 1966	USGS
1953	1"=1000'	Flight Date: April 15, 1953	USGS
1939	1"=1000'	Flight Date: June 29, 1939	USDA

When delivered electronically by EDR, the aerial photo images included with this report are for ONE TIME USE ONLY. Further reproduction of these aerial photo images is prohibited without permission from EDR. For more information contact your EDR Account Executive.

Disclaimer - Copyright and Trademark Notice

This Report contains certain information obtained from a variety of public and other sources reasonably available to Environmental Data Resources, Inc. It cannot be concluded from this Report that coverage information for the target and surrounding properties does not exist from other sources. NO WARRANTY EXPRESSED OR IMPLIED, IS MADE WHATSOEVER IN CONNECTION WITH THIS REPORT. ENVIRONMENTAL DATA RESOURCES, INC. SPECIFICALLY DISCLAIMS THE MAKING OF ANY SUCH WARRANTIES, INCLUDING WITHOUT LIMITATION, MERCHANTABILITY OR FITNESS FOR A PARTICULAR USE OR PURPOSE. ALL RISK IS ASSUMED BY THE USER. IN NO EVENT SHALL ENVIRONMENTAL DATA RESOURCES, INC. BE LIABLE TO ANYONE, WHETHER ARISING OUT OF ERRORS OR OMISSIONS, NEGLIGENCE, ACCIDENT OR ANY OTHER CAUSE, FOR ANY LOSS OF DAMAGE, INCLUDING, WITHOUT LIMITATION, SPECIAL, INCIDENTAL, CONSEQUENTIAL, OR EXEMPLARY DAMAGES. ANY LIABILITY ON THE PART OF ENVIRONMENTAL DATA RESOURCES, INC. IS STRICTLY LIMITED TO A REFUND OF THE AMOUNT PAID FOR THIS REPORT. Purchaser accepts this Report "AS IS". Any analyses, estimates, ratings, environmental risk levels or risk codes provided in this Report are provided for illustrative purposes only, and are not intended to provide, nor should they be interpreted as providing any facts regarding, or prediction or forecast of, any environmental risk for any property. Only a Phase I Environmental Site Assessment performed by an environmental professional can provide information regarding the environmental risk for any property. Additionally, the information provided in this Report is not to be construed as legal advice.

Copyright 2022 by Environmental Data Resources, Inc. All rights reserved. Reproduction in any media or format, in whole or in part, of any report or map of Environmental Data Resources, Inc., or its affiliates, is prohibited without prior written permission.

EDR and its logos (including Sanborn and Sanborn Map) are trademarks of Environmental Data Resources, Inc. or its affiliates. All other trademarks used herein are the property of their respective owners.



INQUIRY # 6840252.11

YEAR: 2017

— = 1000'





INQUIRY # 6840252.11

YEAR: 2013

— = 1000'





INQUIRY # 6840252.11

YEAR: 2010

— = 1000'





INQUIRY # 6840252.11

YEAR: 2006

— = 1000'





INQUIRY # 6840252.11

YEAR: 1999

— = 1000'





INQUIRY #: 6840252.11

YEAR: 1994

— = 1000'





INQUIRY #: 6840252.11

YEAR: 1990

— = 1000'





INQUIRY # 6840252.11

YEAR: 1984

— = 1000'





INQUIRY # 6840252.11

YEAR: 1980

— = 1000'






INQUIRY # 6840252.11

YEAR: 1974

— = 1000'





INQUIRY # 6840252.11

YEAR: 1972

— = 1000'





INQUIRY # 6840252.11

YEAR: 1966

— = 1000'





INQUIRY #: 6840252.11

YEAR: 1953

— = 1000'



C.D.J. 18



INQUIRY #: 6840252.11

YEAR: 1939

— = 1000'



East William Street Carson City 953.11.25

East William Street
Carson City, NV 89701

Inquiry Number: 6840252.8

January 31, 2022

EDR Building Permit Report

Target Property and Adjoining Properties

TABLE OF CONTENTS

SECTION

About This Report

Executive Summary

Findings

Glossary

Thank you for your business.

Please contact EDR at 1-800-352-0050
with any questions or comments.

Disclaimer - Copyright and Trademark Notice

This Report contains certain information obtained from a variety of public and other sources reasonably available to Environmental Data Resources, Inc. It cannot be concluded from this Report that coverage information for the target and surrounding properties does not exist from other sources. **NO WARRANTY EXPRESSED OR IMPLIED, IS MADE WHATSOEVER IN CONNECTION WITH THIS REPORT. ENVIRONMENTAL DATA RESOURCES, INC. SPECIFICALLY DISCLAIMS THE MAKING OF ANY SUCH WARRANTIES, INCLUDING WITHOUT LIMITATION, MERCHANTABILITY OR FITNESS FOR A PARTICULAR USE OR PURPOSE. ALL RISK IS ASSUMED BY THE USER. IN NO EVENT SHALL ENVIRONMENTAL DATA RESOURCES, INC. BE LIABLE TO ANYONE, WHETHER ARISING OUT OF ERRORS OR OMISSIONS, NEGLIGENCE, ACCIDENT OR ANY OTHER CAUSE, FOR ANY LOSS OR DAMAGE, INCLUDING, WITHOUT LIMITATION, SPECIAL, INCIDENTAL, CONSEQUENTIAL, OR EXEMPLARY DAMAGES. ANY LIABILITY ON THE PART OF ENVIRONMENTAL DATA RESOURCES, INC. IS STRICTLY LIMITED TO A REFUND OF THE AMOUNT PAID FOR THIS REPORT.** Purchaser accepts this Report "AS IS". Any analyses, estimates, ratings, environmental risk levels or risk codes provided in this Report are provided for illustrative purposes only, and are not intended to provide, nor should they be interpreted as providing any facts regarding, or prediction or forecast of, any environmental risk for any property. Only a Phase I Environmental Site Assessment performed by an environmental professional can provide information regarding the environmental risk for any property. Additionally, the information provided in this Report is not to be construed as legal advice.

Copyright 2020 by Environmental Data Resources, Inc. All rights reserved. Reproduction in any media or format, in whole or in part, of any report or map of Environmental Data Resources, Inc. or its affiliates is prohibited without prior written permission.

EDR and its logos (including Sanborn and Sanborn Map) are trademarks of Environmental Data Resources, Inc. or its affiliates. All other trademarks used herein are the property of their respective owners.

EDR BUILDING PERMIT REPORT

About This Report

The EDR Building Permit Report provides a practical and efficient method to search building department records for indications of environmental conditions. Generated via a search of municipal building permit records gathered from more than 1,600 cities nationwide, this report will assist you in meeting the search requirements of EPA's Standards and Practices for All Appropriate Inquiries (40 CFR Part 312), the ASTM Standard Practice for Environmental Site Assessments (E 1527-13), or custom requirements developed for the evaluation of environmental risk associated with a parcel of real estate.

Building permit data can be used to identify current and/or former operations and structures/features of environmental concern. The data can provide information on a target property and adjoining properties such as the presence of underground storage tanks, pump islands, sumps, drywells, etc., as well as information regarding water, sewer, natural gas, electrical connection dates, and current/former septic tanks.

ASTM and EPA Requirements

ASTM E 1527-13 lists building department records as a "standard historical source," as detailed in § 8.3.4.7: "Building Department Records - The term building department records means those records of the local government in which the property is located indicating permission of the local government to construct, alter, or demolish improvements on the property." ASTM also states that "Uses in the area surrounding the property shall be identified in the report, but this task is required only to the extent that this information is revealed in the course of researching the property itself."

EPA's Standards and Practices for All Appropriate Inquiries (AAI) states: "§312.24: Reviews of historical sources of information. (a) Historical documents and records must be reviewed for the purposes of achieving the objectives and performance factors of §312.20(e) and (f). Historical documents and records may include, but are not limited to, aerial photographs, fire insurance maps, building department records, chain of title documents, and land use records."

Methodology

EDR has developed the EDR Building Permit Report through our partnership with BuildFax, the nation's largest repository of building department records. BuildFax collects, updates, and manages building department records from local municipal governments. The database now includes 30 million permits, on more than 10 million properties across 1,600 cities in the United States.

The EDR Building Permit Report comprises local municipal building permit records, gathered directly from local jurisdictions, including both target property and adjoining properties. Years of coverage vary by municipality. Data reported includes (where available): date of permit, permit type, permit number, status, valuation, contractor company, contractor name, and description.

Incoming permit data is checked at seven stages in a regimented quality control process, from initial data source interview, to data preparation, through final auditing. To ensure the building department is accurate, each of the seven quality control stages contains, on average, 15 additional quality checks, resulting in a process of approximately 105 quality control "touch points."

For more information about the EDR Building Permit Report, please contact your EDR Account Executive at (800) 352-0050.



EXECUTIVE SUMMARY: SEARCH DOCUMENTATION

A search of building department records was conducted by Environmental Data Resources, Inc (EDR) on behalf of NCE on Jan 31, 2022.

TARGET PROPERTY

East William Street
Carson City, NV 89701

SEARCH METHODS

EDR searches available lists for both the Target Property and Surrounding Properties.

RESEARCH SUMMARY

Building permits identified: **YES**

The following research sources were consulted in the preparation of this report. An "X" indicates where information was identified in the source and provided in this report.

Carson City

<u>Year</u>	<u>Source</u>	<u>TP</u>	<u>Adjoining</u>
2021	Carson City, Community Development, Building Divisio		
2020	Carson City, Community Development, Building Divisio		X
2019	Carson City, Community Development, Building Divisio		
2018	Carson City, Community Development, Building Divisio		X
2017	Carson City, Community Development, Building Divisio		X
2016	Carson City, Community Development, Building Divisio		X
2015	Carson City, Community Development, Building Divisio		X
2014	Carson City, Community Development, Building Divisio		X
2013	Carson City, Community Development, Building Divisio		X
2012	Carson City, Community Development, Building Divisio		X
2011	Carson City, Community Development, Building Divisio		X
2010	Carson City, Community Development, Building Divisio		X
2009	Carson City, Community Development, Building Divisio		X
2008	Carson City, Community Development, Building Divisio		
2007	Carson City, Community Development, Building Divisio		X
2006	Carson City, Community Development, Building Divisio		X
2005	Carson City, Community Development, Building Divisio		X
2004	Carson City, Community Development, Building Divisio		X
2003	Carson City, Community Development, Building Divisio		X
2002	Carson City, Community Development, Building Divisio		X
2001	Carson City, Community Development, Building Divisio		X
2000	Carson City, Community Development, Building Divisio		X
1999	Carson City, Community Development, Building Divisio		X
1998	Carson City, Community Development, Building Divisio		X
1997	Carson City, Community Development, Building Divisio		X
1996	Carson City, Community Development, Building Divisio		X
1995	Carson City, Community Development, Building Divisio		X
1994	Carson City, Community Development, Building Divisio		X

EXECUTIVE SUMMARY: SEARCH DOCUMENTATION

<u>Year</u>	<u>Source</u>	<u>TP</u>	<u>Adjoining</u>
1993	Carson City, Community Development, Building Divisio		X
1992	Carson City, Community Development, Building Divisio		X

Name: JurisdictionName
Years: Years
Source: Source
Phone: Phone

BUILDING DEPARTMENT RECORDS SEARCHED

Name: Carson City
Years: 1992-2021
Source: Carson City, Community Development, Building Division, CARSON CITY, NV
Phone: (775) 887-2310

Name: Douglas County
Years: 1985-2021
Source: Douglas County, Building Division, Minden, NV
Phone: (775) 782-6224

Name: Washoe County
Years: 1977-2021
Source: Washoe County, Department of Building & Safety, RENO, NV
Phone: (775) 328-2020

Name: Lyon County Unincorporated Area
Years: 2006-2019
Source: , DAYTON, NV
Phone: (775) 463-6591

TARGET PROPERTY FINDINGS

TARGET PROPERTY DETAIL

East William Street
Carson City, NV 89701

No Permits Found

ADJOINING PROPERTY FINDINGS

ADJOINING PROPERTY DETAIL

The following Adjoining Property addresses were researched for this report. Detailed findings are provided for each address.

CORBETT ST

1000 CORBETT ST

Date: **2/1/1995**
Permit Type: **ROOF**
Description:

Permit Description: **RE-ROOF**
Work Class: RE-ROOF
Proposed Use:
Permit Number: 95-00000120
Status:
Valuation: \$3,854.00
Contractor Company:
Contractor Name: MOUNTAIN FOAM & COATING CO

1020 CORBETT ST

Date:
Permit Type:
Description:

Permit Description:
Work Class:
Proposed Use:
Permit Number:
Status:
Valuation: \$0.00
Contractor Company:
Contractor Name: CITY OF CARSON CITY

ADJOINING PROPERTY FINDINGS

1040 CORBETT ST

Date:
Permit Type:
Description:

Permit Description:
Work Class:
Proposed Use:
Permit Number:
Status:
Valuation: \$0.00
Contractor Company:
Contractor Name: ALL SIERRA ELECTRICAL, LLC

1100 CORBETT ST

Date: **2/14/2006**
Permit Type: **SIWL**
Description: **2 PAINTED WALL SIGNS**

Permit Description: **SIGN - WALL MOUNTED**
Work Class: **SIGNS**
Proposed Use:
Permit Number: **06-00000072**
Status:
Valuation: **\$450.00**
Contractor Company:
Contractor Name:

ADJOINING PROPERTY FINDINGS

Date: **11/10/1992**

Permit Type: **ROOF**

Description:

Permit Description: **RE-ROOF**

Work Class: RE-ROOF

Proposed Use:

Permit Number: 92-00003629

Status:

Valuation: \$3,560.00

Contractor Company:

Contractor Name: CAPITOL ROOFING

934 CORBETT ST

Date: **9/15/2006**

Permit Type: **PLBG**

Description:

Permit Description: **PLUMBING PERMIT**

Work Class: PLUMBING PERMIT

Proposed Use:

Permit Number: 06-00001249

Status:

Valuation: \$0.00

Contractor Company:

Contractor Name: BONANZA PLUMBING

Date: **9/15/2006**

Permit Type: **WTR2**

Description:

Permit Description: **WATER SERVICE LATERAL**

Work Class: PLUMBING PERMIT

Proposed Use:

Permit Number: 06-00001249

Status:

Valuation: \$0.00

Contractor Company:

Contractor Name: BONANZA PLUMBING

ADJOINING PROPERTY FINDINGS

Date: **10/18/2004**
Permit Type: **PLBG**
Description:

Permit Description: **PLUMBING PERMIT**
Work Class: PLUMBING PERMIT
Proposed Use:
Permit Number: 04-00001482
Status:
Valuation: \$0.00
Contractor Company:
Contractor Name: PETERSEN PLUMBING SERVICES

Date: **9/26/1997**
Permit Type: **ROOF**
Description: **CLASS A CAPSHEET ROOF SYSTEM OVER EXIST**

Permit Description: **RE-ROOF**
Work Class: RE-ROOF
Proposed Use:
Permit Number: 97-00001797
Status:
Valuation: \$4,220.00
Contractor Company:
Contractor Name: NRC ROOFING, INC

Date: **4/7/1995**
Permit Type: **COM**
Description: **INT. REMODEL AND ELEC.**

Permit Description: **COMMERCIAL - REMODEL**
Work Class: COMMERCIAL-REMODEL
Proposed Use:
Permit Number: 95-00000296
Status:
Valuation: \$5,000.00
Contractor Company:
Contractor Name: MILLARD REALTY & CONSTRUCTION

ADJOINING PROPERTY FINDINGS

Date: **4/7/1995**
Permit Type: **ELCR**
Description: **INT. REMODEL AND ELEC.**

Permit Description: **ELECT. PMT. COMMERCIAL REMODEL**
Work Class: **COMMERCIAL-REMODEL**
Proposed Use:
Permit Number: **95-00000296**
Status:
Valuation: **\$0.00**
Contractor Company:
Contractor Name: **MILLARD REALTY & CONSTRUCTION**

Date:
Permit Type:
Description:

Permit Description:
Work Class:
Proposed Use:
Permit Number:
Status:
Valuation: **\$0.00**
Contractor Company:
Contractor Name: **BONANZA PLUMBING**

938 CORBETT ST

Date: **1/24/1994**
Permit Type: **PLBG**
Description:

Permit Description: **PLUMBING PERMIT**
Work Class: **PLUMBING PERMIT**
Proposed Use:
Permit Number: **94-00000088**
Status:
Valuation: **\$0.00**
Contractor Company:
Contractor Name: **HOFFMAN PLUMBING**

ADJOINING PROPERTY FINDINGS

E WILLIAM ST

1000 E WILLIAM ST

Date: **2/23/2018**

Permit Type:

Description:

Permit Description: **FIRE ALARM SYSTEM**

Work Class: Fire Alarm Commercial

Proposed Use:

Permit Number: 18-00000232

Status:

Valuation: \$800.00

Contractor Company:

Contractor Name:

Date: **4/11/2002**

Permit Type: **PLBG**

Description:

Permit Description: **PLUMBING PERMIT**

Work Class: PLUMBING PERMIT

Proposed Use:

Permit Number: 02-00000403

Status:

Valuation: \$0.00

Contractor Company:

Contractor Name: ALL AMERICAN HEATING & AIR

ADJOINING PROPERTY FINDINGS

Date: **12/28/2000**
Permit Type: **DEMO**
Description: **INTERIOR DEMO OF WALLS.**

Permit Description: **DEMOLISH - ALL OTHER**
Work Class: **DEMOLITION - INTERIOR**
Proposed Use:
Permit Number: **00-00001823**
Status:
Valuation: **\$8,000.00**
Contractor Company:
Contractor Name: **DUGAN CONSTRUCTION &**

Date: **4/30/1998**
Permit Type: **COM**
Description: **PARTITIONS, ELECTRIC RECEPES, BAR SINK**

Permit Description: **COMMERCIAL - REMODEL**
Work Class: **COMMERCIAL-REMODEL**
Proposed Use:
Permit Number: **98-00000625**
Status:
Valuation: **\$7,000.00**
Contractor Company:
Contractor Name: **DUGAN CONSTRUCTION &**

Date: **4/30/1998**
Permit Type: **ELCR**
Description: **PARTITIONS, ELECTRIC RECEPES, BAR SINK**

Permit Description: **ELECT. PMT. COMMERCIAL REMODEL**
Work Class: **COMMERCIAL-REMODEL**
Proposed Use:
Permit Number: **98-00000625**
Status:
Valuation: **\$0.00**
Contractor Company:
Contractor Name: **DUGAN CONSTRUCTION &**

ADJOINING PROPERTY FINDINGS

Date: **4/30/1998**
Permit Type: **PLCR**
Description: **PARTITIONS, ELECTRIC RECEPES, BAR SINK**

Permit Description: **PLUMBING PERMIT-COMM. REMODEL**
Work Class: **COMMERCIAL-REMODEL**
Proposed Use:
Permit Number: **98-00000625**
Status:
Valuation: **\$0.00**
Contractor Company:
Contractor Name: **DUGAN CONSTRUCTION &**

Date: **4/9/1998**
Permit Type: **DEMO**
Description:

Permit Description: **DEMOLISH - ALL OTHER**
Work Class: **DEMOLITION - INTERIOR**
Proposed Use:
Permit Number: **98-00000510**
Status:
Valuation: **\$1,000.00**
Contractor Company:
Contractor Name: **DUGAN CONSTRUCTION &**

Date: **12/11/1997**
Permit Type: **COM**
Description: **INT REMODEL & SKYLIGHTS**

Permit Description: **COMMERCIAL - REMODEL**
Work Class: **COMMERCIAL-REMODEL**
Proposed Use:
Permit Number: **97-00002072**
Status:
Valuation: **\$20,000.00**
Contractor Company:
Contractor Name: **JOHN ANDERSON CONSTRUCTION INC**

ADJOINING PROPERTY FINDINGS

Date: **12/11/1997**
Permit Type: **ELCR**
Description: **INT REMODEL & SKYLIGHTS**

Permit Description: **ELECT. PMT. COMMERCIAL REMODEL**
Work Class: **COMMERCIAL-REMODEL**
Proposed Use:
Permit Number: **97-00002072**
Status:
Valuation: **\$0.00**
Contractor Company:
Contractor Name: **JOHN ANDERSON CONSTRUCTION INC**

Date: **6/10/1994**
Permit Type: **ELEC**
Description:

Permit Description: **ELECTRICAL PERMIT**
Work Class: **ELECTRICAL PERMIT**
Proposed Use:
Permit Number: **94-00000990**
Status:
Valuation: **\$0.00**
Contractor Company:
Contractor Name: **T W BURKE ELECTRIC CO**

Date:
Permit Type:
Description:

Permit Description:
Work Class:
Proposed Use:
Permit Number:
Status:
Valuation: **\$0.00**
Contractor Company:
Contractor Name: **CURTIS & SONS CONSTRUCTION INC**

ADJOINING PROPERTY FINDINGS

Work Class:
Proposed Use:
Permit Number:
Status:
Valuation: \$0.00
Contractor Company:
Contractor Name: T W BURKE ELECTRIC CO

1050 E WILLIAM ST

Date: **2/23/2018**
Permit Type:
Description:

Permit Description: **FIRE ALARM SYSTEM**
Work Class: Fire Alarm Commercial
Proposed Use:
Permit Number: 18-00000233
Status:
Valuation: \$800.00
Contractor Company:
Contractor Name:

Date: **4/4/2016**
Permit Type: **Commercial**
Description:

Permit Description: **COMM TENANT IMPROV C OF O**
Work Class: Tenant Improvement
Proposed Use:
Permit Number: 16-00000302
Status:
Valuation: \$38,000.00
Contractor Company:
Contractor Name:

ADJOINING PROPERTY FINDINGS

Date: **3/5/2015**
Permit Type: **Commercial**
Description:

Permit Description: **COMMERCIAL REMODEL**
Work Class: Alteration, Remodel, Repair
Proposed Use:
Permit Number: 15-00000146
Status:
Valuation: \$21,000.00
Contractor Company:
Contractor Name:

Date: **4/27/2012**
Permit Type: **CAL**
Description:

Permit Description: **COMMERCIAL ALTERATION**
Work Class: COMMERCIAL-ALTERATION
Proposed Use:
Permit Number: 12-00000223
Status:
Valuation: \$8,000.00
Contractor Company:
Contractor Name:

Date: **7/11/2002**
Permit Type: **COM**
Description:

Permit Description: **COMMERCIAL - REMODEL**
Work Class: PLUMBING PERMIT - COMMERCIAL - REMODEL
Proposed Use:
Permit Number: 02-00000961
Status:
Valuation: \$2,700.00
Contractor Company:
Contractor Name: FACILITIES MANAGEMENT INC

ADJOINING PROPERTY FINDINGS

Date: **7/11/2002**
Permit Type: **PLCR**
Description:

Permit Description: **PLUMBING PERMIT-COMM. REMODEL**
Work Class: PLUMBING PERMIT - COMMERCIAL - REMODEL
Proposed Use:
Permit Number: 02-00000961
Status:
Valuation: \$0.00
Contractor Company:
Contractor Name: FACILITIES MANAGEMENT INC

Date: **4/11/2002**
Permit Type: **PLBG**
Description:

Permit Description: **PLUMBING PERMIT**
Work Class: PLUMBING PERMIT
Proposed Use:
Permit Number: 02-00000404
Status:
Valuation: \$0.00
Contractor Company:
Contractor Name: ALL AMERICAN HEATING & AIR

Date: **3/17/1998**
Permit Type: **COM**
Description: **ADD SINK & 11 ELECT OUTLETS**

Permit Description: **COMMERCIAL - REMODEL**
Work Class: COMMERCIAL-REMODEL
Proposed Use:
Permit Number: 98-00000385
Status:
Valuation: \$4,000.00
Contractor Company:
Contractor Name: DUGAN CONSTRUCTION &

ADJOINING PROPERTY FINDINGS

Date: **3/17/1998**
Permit Type: **ELCR**
Description: **ADD SINK & 11 ELECT OUTLETS**

Permit Description: **ELECT. PMT. COMMERCIAL REMODEL**
Work Class: **COMMERCIAL-REMODEL**
Proposed Use:
Permit Number: **98-00000385**
Status:
Valuation: **\$0.00**
Contractor Company:
Contractor Name: **DUGAN CONSTRUCTION &**

Date: **3/17/1998**
Permit Type: **PLCR**
Description: **ADD SINK & 11 ELECT OUTLETS**

Permit Description: **PLUMBING PERMIT-COMM. REMODEL**
Work Class: **COMMERCIAL-REMODEL**
Proposed Use:
Permit Number: **98-00000385**
Status:
Valuation: **\$0.00**
Contractor Company:
Contractor Name: **DUGAN CONSTRUCTION &**

Date: **10/29/1997**
Permit Type: **COM**
Description: **INT REMODEL**

Permit Description: **COMMERCIAL - REMODEL**
Work Class: **COMMERCIAL-REMODEL**
Proposed Use:
Permit Number: **97-00001986**
Status:
Valuation: **\$1,500.00**
Contractor Company:
Contractor Name: **DUGAN CONSTRUCTION &**

ADJOINING PROPERTY FINDINGS

Date: **10/29/1997**
Permit Type: **ELCR**
Description: **INT REMODEL**

Permit Description: **ELECT. PMT. COMMERCIAL REMODEL**
Work Class: **COMMERCIAL-REMODEL**
Proposed Use:
Permit Number: **97-00001986**
Status:
Valuation: **\$0.00**
Contractor Company:
Contractor Name: **DUGAN CONSTRUCTION &**

Date: **8/6/1996**
Permit Type: **COM**
Description: **INT REMODEL**

Permit Description: **COMMERCIAL - REMODEL**
Work Class: **COMMERCIAL-REMODEL**
Proposed Use:
Permit Number: **96-00001280**
Status:
Valuation: **\$18,000.00**
Contractor Company:
Contractor Name: **HADLOCK CONSTRUCTION**

Date: **8/6/1996**
Permit Type: **ELCR**
Description: **INT REMODEL**

Permit Description: **ELECT. PMT. COMMERCIAL REMODEL**
Work Class: **COMMERCIAL-REMODEL**
Proposed Use:
Permit Number: **96-00001280**
Status:
Valuation: **\$0.00**
Contractor Company:
Contractor Name: **HADLOCK CONSTRUCTION**

ADJOINING PROPERTY FINDINGS

Date: **8/6/1996**
Permit Type: **PLCR**
Description: **INT REMODEL**

Permit Description: **PLUMBING PERMIT-COMM. REMODEL**
Work Class: COMMERCIAL-REMODEL
Proposed Use:
Permit Number: 96-00001280
Status:
Valuation: \$0.00
Contractor Company:
Contractor Name: HADLOCK CONSTRUCTION

Date: **6/10/1994**
Permit Type: **ELEC**
Description:

Permit Description: **ELECTRICAL PERMIT**
Work Class: ELECTRICAL PERMIT
Proposed Use:
Permit Number: 94-00000991
Status:
Valuation: \$0.00
Contractor Company:
Contractor Name: T W BURKE ELECTRIC CO

1070 EWILLIAM ST

Date: **1/6/2016**
Permit Type:
Description:

Permit Description: **COMMERCIAL SITE IMPROVEMENT**
Work Class: Engineering
Proposed Use:
Permit Number: 15-00001272
Status:
Valuation: \$9,500.00
Contractor Company:
Contractor Name:

ADJOINING PROPERTY FINDINGS

Date: **4/29/2015**
Permit Type: **Commercial**
Description:

Permit Description: **COMMERCIAL NEW BUILDING**
Work Class: New Construction
Proposed Use:
Permit Number: 15-00000296
Status:
Valuation: \$232,000.00
Contractor Company:
Contractor Name:

1100 EWILLIAM ST

Date: **1/2/2018**
Permit Type:
Description:

Permit Description: **FIRE ALARM SYSTEM**
Work Class: Fire Alarm Commercial
Proposed Use:
Permit Number: 17-00001832
Status:
Valuation: \$4,500.00
Contractor Company:
Contractor Name:

Date: **4/11/2002**
Permit Type: **PLBG**
Description:

Permit Description: **PLUMBING PERMIT**
Work Class: PLUMBING PERMIT
Proposed Use:
Permit Number: 02-00000405
Status:
Valuation: \$0.00
Contractor Company:
Contractor Name: ALL AMERICAN HEATING & AIR

ADJOINING PROPERTY FINDINGS

Date: **3/6/2001**
Permit Type: **COM**
Description: **INTERIOR REMODEL - WALLS & ELEC.**

Permit Description: **COMMERCIAL - REMODEL**
Work Class: COMMERCIAL-REMODEL
Proposed Use:
Permit Number: 01-00000227
Status:
Valuation: \$5,000.00
Contractor Company:
Contractor Name: DUGAN CONSTRUCTION &

Date: **3/6/2001**
Permit Type: **ELCR**
Description: **INTERIOR REMODEL - WALLS & ELEC.**

Permit Description: **ELECT. PMT. COMMERCIAL REMODEL**
Work Class: COMMERCIAL-REMODEL
Proposed Use:
Permit Number: 01-00000227
Status:
Valuation: \$0.00
Contractor Company:
Contractor Name: DUGAN CONSTRUCTION &

Date: **12/28/2000**
Permit Type: **COM**
Description: **INTERIOR DEMO/ADD NEW WALLS & ELECTRIC.**

Permit Description: **COMMERCIAL - REMODEL**
Work Class: COMMERCIAL-REMODEL
Proposed Use:
Permit Number: 00-00001822
Status:
Valuation: \$3,000.00
Contractor Company:
Contractor Name: DUGAN CONSTRUCTION &

ADJOINING PROPERTY FINDINGS

Date: **12/28/2000**
Permit Type: **ELCR**
Description: **INTERIOR DEMO/ADD NEW WALLS & ELECTRIC.**

Permit Description: **ELECT. PMT. COMMERCIAL REMODEL**
Work Class: **COMMERCIAL-REMODEL**
Proposed Use:
Permit Number: **00-00001822**
Status:
Valuation: **\$0.00**
Contractor Company:
Contractor Name: **DUGAN CONSTRUCTION &**

Date: **6/2/1998**
Permit Type: **COM**
Description:

Permit Description: **COMMERCIAL - REMODEL**
Work Class: **COMMERCIAL-REMODEL**
Proposed Use:
Permit Number: **98-00000795**
Status:
Valuation: **\$4,000.00**
Contractor Company:
Contractor Name: **DUGAN CONSTRUCTION &**

Date: **6/2/1998**
Permit Type: **ELCR**
Description:

Permit Description: **ELECT. PMT. COMMERCIAL REMODEL**
Work Class: **COMMERCIAL-REMODEL**
Proposed Use:
Permit Number: **98-00000795**
Status:
Valuation: **\$0.00**
Contractor Company:
Contractor Name: **DUGAN CONSTRUCTION &**

ADJOINING PROPERTY FINDINGS

Date: **6/2/1998**
Permit Type: **COM**
Description:

Permit Description: **COMMERCIAL - REMODEL**
Work Class: COMMERCIAL-REMODEL
Proposed Use:
Permit Number: 98-00000796
Status:
Valuation: \$4,000.00
Contractor Company:
Contractor Name: DUGAN CONSTRUCTION &

Date: **6/2/1998**
Permit Type: **ELCR**
Description:

Permit Description: **ELECT. PMT. COMMERCIAL REMODEL**
Work Class: COMMERCIAL-REMODEL
Proposed Use:
Permit Number: 98-00000796
Status:
Valuation: \$0.00
Contractor Company:
Contractor Name: DUGAN CONSTRUCTION &

Date: **11/10/1997**
Permit Type: **ELEC**
Description: **30' H ELEC DBL FACE POLE SIGN**

Permit Description: **ELECTRICAL PERMIT**
Work Class: SIGNS
Proposed Use:
Permit Number: 97-00002022
Status:
Valuation: \$0.00
Contractor Company:
Contractor Name: YOUNG ELECTRIC SIGN CO

ADJOINING PROPERTY FINDINGS

Date: **11/10/1997**
Permit Type: **SIFS**
Description: **30' H ELEC DBL FACE POLE SIGN**

Permit Description: **SIGNS - FREE STANDING**
Work Class: **SIGNS**
Proposed Use:
Permit Number: **97-00002022**
Status:
Valuation: **\$42,000.00**
Contractor Company:
Contractor Name: **YOUNG ELECTRIC SIGN CO**

Date: **10/2/1997**
Permit Type: **COM**
Description: **INT REMODEL**

Permit Description: **COMMERCIAL - REMODEL**
Work Class: **COMMERCIAL-REMODEL**
Proposed Use:
Permit Number: **97-00001753**
Status:
Valuation: **\$5,000.00**
Contractor Company:
Contractor Name: **DUGAN CONSTRUCTION &**

Date: **10/2/1997**
Permit Type: **ELCR**
Description: **INT REMODEL**

Permit Description: **ELECT. PMT. COMMERCIAL REMODEL**
Work Class: **COMMERCIAL-REMODEL**
Proposed Use:
Permit Number: **97-00001753**
Status:
Valuation: **\$0.00**
Contractor Company:
Contractor Name: **DUGAN CONSTRUCTION &**

ADJOINING PROPERTY FINDINGS

Date: **9/24/1997**
Permit Type: **COM**
Description: **INT REMODEL**

Permit Description: **COMMERCIAL - REMODEL**
Work Class: COMMERCIAL-REMODEL
Proposed Use:
Permit Number: 97-00001700
Status:
Valuation: \$10,000.00
Contractor Company:
Contractor Name: DUGAN CONSTRUCTION &

Date: **9/24/1997**
Permit Type: **ELCR**
Description: **INT REMODEL**

Permit Description: **ELECT. PMT. COMMERCIAL REMODEL**
Work Class: COMMERCIAL-REMODEL
Proposed Use:
Permit Number: 97-00001700
Status:
Valuation: \$0.00
Contractor Company:
Contractor Name: DUGAN CONSTRUCTION &

Date: **10/11/1996**
Permit Type: **COM**
Description: **INT REMODEL**

Permit Description: **COMMERCIAL - REMODEL**
Work Class: COMMERCIAL-REMODEL
Proposed Use:
Permit Number: 96-00001554
Status:
Valuation: \$6,500.00
Contractor Company:
Contractor Name: JOHN ANDERSON CONSTRUCTION INC

ADJOINING PROPERTY FINDINGS

Date: **5/17/1996**
Permit Type: **COM**
Description: **INT ELEVATOR AND SHAFT**

Permit Description: **COMMERCIAL - REMODEL**
Work Class: **COMMERCIAL-REMODEL**
Proposed Use:
Permit Number: **96-00000756**
Status:
Valuation: **\$60,000.00**
Contractor Company:
Contractor Name: **JOHN ANDERSON CONSTRUCTION INC**

Date: **5/17/1996**
Permit Type: **ELCR**
Description: **INT ELEVATOR AND SHAFT**

Permit Description: **ELECT. PMT. COMMERCIAL REMODEL**
Work Class: **COMMERCIAL-REMODEL**
Proposed Use:
Permit Number: **96-00000756**
Status:
Valuation: **\$0.00**
Contractor Company:
Contractor Name: **JOHN ANDERSON CONSTRUCTION INC**

Date: **6/10/1994**
Permit Type: **ELEC**
Description:

Permit Description: **ELECTRICAL PERMIT**
Work Class: **ELECTRICAL PERMIT**
Proposed Use:
Permit Number: **94-00000992**
Status:
Valuation: **\$0.00**
Contractor Company:
Contractor Name: **T W BURKE ELECTRIC CO**

ADJOINING PROPERTY FINDINGS

Date: **6/9/1993**
Permit Type: **CORS**
Description: **HANDICAP RAMP / EXTERIOR**

Permit Description: **COMMERCIAL - RAMP/STAIRS**
Work Class: **COMMERCIAL -RAMP/STAIRS**
Proposed Use:
Permit Number: **93-00000783**
Status:
Valuation: **\$2,000.00**
Contractor Company:
Contractor Name: **HADLOCK CONSTRUCTION**

Date:
Permit Type:
Description:

Permit Description:
Work Class:
Proposed Use:
Permit Number:
Status:
Valuation: **\$0.00**
Contractor Company:
Contractor Name: **T W BURKE ELECTRIC CO**

Work Class:
Proposed Use:
Permit Number:
Status:
Valuation: **\$0.00**
Contractor Company:
Contractor Name: **TOM PETERS CONSTRUCTION, INC**

ADJOINING PROPERTY FINDINGS

1150 E WILLIAM ST

Date: **4/18/2018**
Permit Type: **Commercial**
Description:

Permit Description: **COMMERCIAL REMODEL**
Work Class: Alteration, Remodel, Repair
Proposed Use:
Permit Number: 18-00000453
Status:
Valuation: \$4,000.00
Contractor Company:
Contractor Name:

Date: **2/23/2018**
Permit Type:
Description:

Permit Description: **FIRE ALARM SYSTEM**
Work Class: Fire Alarm Commercial
Proposed Use:
Permit Number: 18-00000230
Status:
Valuation: \$0.00
Contractor Company:
Contractor Name:

Date: **7/31/2017**
Permit Type: **Commercial**
Description:

Permit Description: **COMMERCIAL REMODEL**
Work Class: Alteration, Remodel, Repair
Proposed Use:
Permit Number: 17-00000874
Status:
Valuation: \$6,000.00
Contractor Company:
Contractor Name:

ADJOINING PROPERTY FINDINGS

Date: **1/16/2014**
Permit Type: **ELC**
Description:

Permit Description: **ELECTRICAL PERMIT**
Work Class: ELECTRICAL PERMIT
Proposed Use:
Permit Number: 13-00001130
Status:
Valuation: \$2,430.00
Contractor Company:
Contractor Name:

Date: **4/11/2002**
Permit Type: **PLBG**
Description:

Permit Description: **PLUMBING PERMIT**
Work Class: PLUMBING PERMIT
Proposed Use:
Permit Number: 02-00000406
Status:
Valuation: \$0.00
Contractor Company:
Contractor Name: ALL AMERICAN HEATING & AIR

Date: **4/30/1998**
Permit Type: **COM**
Description: **INT REMODEL**

Permit Description: **COMMERCIAL - REMODEL**
Work Class: COMMERCIAL-REMODEL
Proposed Use:
Permit Number: 98-00000445
Status:
Valuation: \$300,000.00
Contractor Company:
Contractor Name: AL SHANKLE CONSTRUCTION CO

ADJOINING PROPERTY FINDINGS

Date: **4/30/1998**
Permit Type: **ELCR**
Description: **INT REMODEL**

Permit Description: **ELECT. PMT. COMMERCIAL REMODEL**
Work Class: **COMMERCIAL-REMODEL**
Proposed Use:
Permit Number: **98-00000445**
Status:
Valuation: **\$0.00**
Contractor Company:
Contractor Name: **AL SHANKLE CONSTRUCTION CO**

Date: **4/30/1998**
Permit Type: **MECH**
Description: **INT REMODEL**

Permit Description: **MECHANICAL PERMIT**
Work Class: **COMMERCIAL-REMODEL**
Proposed Use:
Permit Number: **98-00000445**
Status:
Valuation: **\$0.00**
Contractor Company:
Contractor Name: **AL SHANKLE CONSTRUCTION CO**

Date: **4/8/1998**
Permit Type: **DEMO**
Description:

Permit Description: **DEMOLISH - ALL OTHER**
Work Class: **DEMOLITION - INTERIOR**
Proposed Use:
Permit Number: **98-00000514**
Status:
Valuation: **\$10,000.00**
Contractor Company:
Contractor Name: **AL SHANKLE CONSTRUCTION CO**

ADJOINING PROPERTY FINDINGS

Date: **6/10/1994**
Permit Type: **ELEC**
Description:

Permit Description: **ELECTRICAL PERMIT**
Work Class: ELECTRICAL PERMIT
Proposed Use:
Permit Number: 94-00000993
Status:
Valuation: \$0.00
Contractor Company:
Contractor Name: T W BURKE ELECTRIC CO

1208 E WILLIAM ST

Date: **9/3/2015**
Permit Type:
Description:

Permit Description: **DEMOLISH ALL OTHER**
Work Class: Abatement (Demolition) - Interior
Proposed Use:
Permit Number: 15-00000756
Status:
Valuation: \$14,900.00
Contractor Company:
Contractor Name:

Date: **8/1/2012**
Permit Type: **CRPT**
Description:

Permit Description: **CARPORT**
Work Class: CARPORTS
Proposed Use:
Permit Number: 12-00000507
Status:
Valuation: \$900.00
Contractor Company:
Contractor Name:

ADJOINING PROPERTY FINDINGS

Date: **3/25/2009**
Permit Type: **SNFS**
Description: **1 POLE SIGN, 1 SIGN BOARD**

Permit Description: **SIGNS - FREE STANDING**
Work Class: **SIGNS - FREE STANDING**
Proposed Use:
Permit Number: **09-00000210**
Status:
Valuation: **\$3,900.00**
Contractor Company:
Contractor Name: **SIGNCRAFT, INC.**

Date: **9/13/2000**
Permit Type: **COM**
Description: **REMODEL OF INTERIOR/STORE FRONT**

Permit Description: **COMMERCIAL - REMODEL**
Work Class: **COMMERCIAL-REMODEL**
Proposed Use:
Permit Number: **00-00001325**
Status:
Valuation: **\$55,000.00**
Contractor Company:
Contractor Name: **LANDMARK HOMES AND DEVELOPMENT**

Date: **9/13/2000**
Permit Type: **ELCR**
Description: **REMODEL OF INTERIOR/STORE FRONT**

Permit Description: **ELECT. PMT. COMMERCIAL REMODEL**
Work Class: **COMMERCIAL-REMODEL**
Proposed Use:
Permit Number: **00-00001325**
Status:
Valuation: **\$0.00**
Contractor Company:
Contractor Name: **LANDMARK HOMES AND DEVELOPMENT**

ADJOINING PROPERTY FINDINGS

Date: **9/13/2000**
Permit Type: **MECH**
Description: **REMODEL OF INTERIOR/STORE FRONT**

Permit Description: **MECHANICAL PERMIT**
Work Class: **COMMERCIAL-REMODEL**
Proposed Use:
Permit Number: **00-00001325**
Status:
Valuation: **\$0.00**
Contractor Company:
Contractor Name: **LANDMARK HOMES AND DEVELOPMENT**

Date: **9/13/2000**
Permit Type: **PLCR**
Description: **REMODEL OF INTERIOR/STORE FRONT**

Permit Description: **PLUMBING PERMIT-COMM. REMODEL**
Work Class: **COMMERCIAL-REMODEL**
Proposed Use:
Permit Number: **00-00001325**
Status:
Valuation: **\$0.00**
Contractor Company:
Contractor Name: **LANDMARK HOMES AND DEVELOPMENT**

Date: **8/31/2000**
Permit Type: **ELEC**
Description:

Permit Description: **ELECTRICAL PERMIT**
Work Class: **RE-ROOF**
Proposed Use:
Permit Number: **00-00001262**
Status:
Valuation: **\$0.00**
Contractor Company:
Contractor Name: **LANDMARK HOMES AND DEVELOPMENT**

ADJOINING PROPERTY FINDINGS

Date: **8/31/2000**

Permit Type: **ROOF**

Description:

Permit Description: **RE-ROOF**

Work Class: RE-ROOF

Proposed Use:

Permit Number: 00-00001262

Status:

Valuation: \$2,900.00

Contractor Company:

Contractor Name: LANDMARK HOMES AND DEVELOPMENT

Date: **9/25/1998**

Permit Type: **ELEC**

Description:

Permit Description: **ELECTRICAL PERMIT**

Work Class: ELECTRICAL PERMIT

Proposed Use:

Permit Number: 98-00001508

Status:

Valuation: \$0.00

Contractor Company:

Contractor Name: CHAMPION ELECTRIC INC

777 E WILLIAM ST

Date: **4/24/2009**

Permit Type: **CAL**

Description: **STUCCO EXTERIOR OF BUILDING**

Permit Description: **COMMERCIAL ALTERATION**

Work Class: COMMERCIAL-ALTERATION

Proposed Use:

Permit Number: 09-00000307

Status:

Valuation: \$17,350.00

Contractor Company:

Contractor Name: CHENEY CONSTRUCTION

ADJOINING PROPERTY FINDINGS

Date: **2/8/2007**
Permit Type: **COM**
Description: **ALTERATIONS TO EXISTING BUSINESS OFFICE**

Permit Description: **COMMERCIAL - REMODEL**
Work Class: COMMERCIAL-REMODEL
Proposed Use:
Permit Number: 07-00000028
Status:
Valuation: \$30,000.00
Contractor Company:
Contractor Name: PINECREST COSNTRUCTION &

Date: **2/8/2007**
Permit Type: **ELCR**
Description: **ALTERATIONS TO EXISTING BUSINESS OFFICE**

Permit Description: **ELECT. PMT. COMMERCIAL REMODEL**
Work Class: COMMERCIAL-REMODEL
Proposed Use:
Permit Number: 07-00000028
Status:
Valuation: \$30,000.00
Contractor Company:
Contractor Name: PINECREST COSNTRUCTION &

Date: **2/8/2007**
Permit Type: **MECH**
Description: **ALTERATIONS TO EXISTING BUSINESS OFFICE**

Permit Description: **MECHANICAL PERMIT**
Work Class: COMMERCIAL-REMODEL
Proposed Use:
Permit Number: 07-00000028
Status:
Valuation: \$30,000.00
Contractor Company:
Contractor Name: PINECREST COSNTRUCTION &

ADJOINING PROPERTY FINDINGS

Date: **6/2/2000**
Permit Type: **COM**
Description: **PARTITION AND ELECTRICAL OUTLETS**

Permit Description: **COMMERCIAL - REMODEL**
Work Class: **COMMERCIAL-REMODEL**
Proposed Use:
Permit Number: 00-00000761
Status:
Valuation: \$2,000.00
Contractor Company:
Contractor Name: CAL VADA BUILDERS

Date: **6/2/2000**
Permit Type: **ELCR**
Description: **PARTITION AND ELECTRICAL OUTLETS**

Permit Description: **ELECT. PMT. COMMERCIAL REMODEL**
Work Class: **COMMERCIAL-REMODEL**
Proposed Use:
Permit Number: 00-00000761
Status:
Valuation: \$0.00
Contractor Company:
Contractor Name: CAL VADA BUILDERS

Date: **10/15/1999**
Permit Type: **SIFS**
Description: **48"W X 66"H MONUMENT SIGN**

Permit Description: **SIGNS - FREE STANDING**
Work Class: **SIGNS**
Proposed Use:
Permit Number: 99-00001538
Status:
Valuation: \$1,550.00
Contractor Company:
Contractor Name: ALPINE SIGNS

ADJOINING PROPERTY FINDINGS

Date: **10/20/1998**
Permit Type: **MECH**
Description:

Permit Description: **MECHANICAL PERMIT**
Work Class: MECHANICAL PERMIT
Proposed Use:
Permit Number: 98-00001635
Status:
Valuation: \$0.00
Contractor Company:
Contractor Name: ALL AMERICAN HEATING & AIR

Date: **8/17/1998**
Permit Type: **DEMO**
Description:

Permit Description: **DEMOLISH - ALL OTHER**
Work Class: DEMOLITION - INTERIOR
Proposed Use:
Permit Number: 98-00001218
Status:
Valuation: \$3,000.00
Contractor Company:
Contractor Name: DUGAN CONSTRUCTION &

Date: **8/17/1998**
Permit Type: **COM**
Description: **INT REMODEL**

Permit Description: **COMMERCIAL - REMODEL**
Work Class: COMMERCIAL-REMODEL
Proposed Use:
Permit Number: 98-00001219
Status:
Valuation: \$45,000.00
Contractor Company:
Contractor Name: DUGAN CONSTRUCTION &

ADJOINING PROPERTY FINDINGS

Date: **8/17/1998**
Permit Type: **ELCR**
Description: **INT REMODEL**

Permit Description: **ELECT. PMT. COMMERCIAL REMODEL**
Work Class: **COMMERCIAL-REMODEL**
Proposed Use:
Permit Number: **98-00001219**
Status:
Valuation: **\$0.00**
Contractor Company:
Contractor Name: **DUGAN CONSTRUCTION &**

Date: **8/17/1998**
Permit Type: **PLCR**
Description: **INT REMODEL**

Permit Description: **PLUMBING PERMIT-COMM. REMODEL**
Work Class: **COMMERCIAL-REMODEL**
Proposed Use:
Permit Number: **98-00001219**
Status:
Valuation: **\$0.00**
Contractor Company:
Contractor Name: **DUGAN CONSTRUCTION &**

Date: **2/13/1998**
Permit Type: **COM**
Description:

Permit Description: **COMMERCIAL - REMODEL**
Work Class: **COMMERCIAL-REMODEL**
Proposed Use:
Permit Number: **98-00000230**
Status:
Valuation: **\$10,000.00**
Contractor Company:
Contractor Name: **DUGAN CONSTRUCTION &**

ADJOINING PROPERTY FINDINGS

Date: **2/13/1998**
Permit Type: **ELCR**
Description:

Permit Description: **ELECT. PMT. COMMERCIAL REMODEL**
Work Class: **COMMERCIAL-REMODEL**
Proposed Use:
Permit Number: **98-00000230**
Status:
Valuation: **\$0.00**
Contractor Company:
Contractor Name: **DUGAN CONSTRUCTION &**

Date: **10/9/1997**
Permit Type: **MECH**
Description:

Permit Description: **MECHANICAL PERMIT**
Work Class: **MECHANICAL PERMIT**
Proposed Use:
Permit Number: **97-00001860**
Status:
Valuation: **\$0.00**
Contractor Company:
Contractor Name: **ALL AMERICAN HEATING & AIR**

Date: **8/21/1997**
Permit Type: **COM**
Description: **REMODEL BATHROOM & HALLWAY, ADD ELEVATOR**

Permit Description: **COMMERCIAL - REMODEL**
Work Class: **COMMERCIAL-REMODEL**
Proposed Use:
Permit Number: **97-00001447**
Status:
Valuation: **\$65,000.00**
Contractor Company:
Contractor Name: **BURNS & HADLOCK CONSTRUCTION**

ADJOINING PROPERTY FINDINGS

Date: **8/21/1997**
Permit Type: **ELCR**
Description: **REMODEL BATHROOM & HALLWAY, ADD ELEVATOR**

Permit Description: **ELECT. PMT. COMMERCIAL REMODEL**
Work Class: **COMMERCIAL-REMODEL**
Proposed Use:
Permit Number: **97-00001447**
Status:
Valuation: **\$0.00**
Contractor Company:
Contractor Name: **BURNS & HADLOCK CONSTRUCTION**

Date: **8/21/1997**
Permit Type: **PLCR**
Description: **REMODEL BATHROOM & HALLWAY, ADD ELEVATOR**

Permit Description: **PLUMBING PERMIT-COMM. REMODEL**
Work Class: **COMMERCIAL-REMODEL**
Proposed Use:
Permit Number: **97-00001447**
Status:
Valuation: **\$0.00**
Contractor Company:
Contractor Name: **BURNS & HADLOCK CONSTRUCTION**

Date: **3/31/1994**
Permit Type: **ROOF**
Description:

Permit Description: **RE-ROOF**
Work Class: **RE-ROOF**
Proposed Use:
Permit Number: **94-00000479**
Status:
Valuation: **\$38,413.00**
Contractor Company:
Contractor Name: **NRC ROOFING, INC**

ADJOINING PROPERTY FINDINGS

851 E WILLIAM ST

Date: **10/12/2020**
Permit Type: **Commercial**
Description:

Permit Description: **COMMERCIAL - REMODEL**
Work Class: Tenant Improvement
Proposed Use:
Permit Number: 20-00002293
Status:
Valuation: \$70,000.00
Contractor Company:
Contractor Name:

Date: **12/17/2013**
Permit Type: **ELC**
Description:

Permit Description: **ELECTRICAL PERMIT**
Work Class: ELECTRICAL PERMIT
Proposed Use:
Permit Number: 13-00001046
Status:
Valuation: \$10,500.00
Contractor Company:
Contractor Name:

Date: **8/19/2013**
Permit Type: **SNFS**
Description:

Permit Description: **SIGNS - FREE STANDING**
Work Class: SIGNS - FREE STANDING
Proposed Use:
Permit Number: 13-00000590
Status:
Valuation: \$97,216.00
Contractor Company:
Contractor Name:

ADJOINING PROPERTY FINDINGS

Date: **7/24/2012**
Permit Type: **CMR**
Description:

Permit Description: **COMMERCIAL REMODEL**
Work Class: COMMERCIAL-REMODEL
Proposed Use:
Permit Number: 12-00000256
Status:
Valuation: \$106,345.00
Contractor Company:
Contractor Name:

Date: **10/31/2011**
Permit Type: **ELC**
Description:

Permit Description: **ELECTRICAL PERMIT**
Work Class: ELECTRICAL PERMIT
Proposed Use:
Permit Number: 11-00000872
Status:
Valuation: \$2,000.00
Contractor Company:
Contractor Name:

Date: **12/3/2010**
Permit Type: **PBRM**
Description: **REPLACE RESTROOMS WITH ADA RESTROOMS**

Permit Description: **PUBLIC - REMODEL**
Work Class: PUBLIC - REMODEL
Proposed Use:
Permit Number: 10-00000708
Status:
Valuation: \$87,000.00
Contractor Company:
Contractor Name: CITY OF CARSON CITY

ADJOINING PROPERTY FINDINGS

Date: **12/3/2010**
Permit Type: **IDMO**
Description:

Permit Description: **INTERIOR DEMOLITION**
Work Class: DEMOLITION - INTERIOR
Proposed Use:
Permit Number: 10-00000731
Status:
Valuation: \$8,000.00
Contractor Company:
Contractor Name: SHAHEEN BEAUCHAMP BUILDERS LLC

Date: **11/29/2010**
Permit Type: **IDMO**
Description:

Permit Description: **INTERIOR DEMOLITION**
Work Class: DEMOLITION - INTERIOR
Proposed Use:
Permit Number: 10-00000986
Status:
Valuation: \$10,500.00
Contractor Company:
Contractor Name: APC CONTRACTORS INC

Date: **10/8/2009**
Permit Type: **PBRM**
Description:

Permit Description: **PUBLIC - REMODEL**
Work Class: PUBLIC - REMODEL
Proposed Use:
Permit Number: 09-00000802
Status:
Valuation: \$6,000.00
Contractor Company:
Contractor Name:

ADJOINING PROPERTY FINDINGS

Date: **7/3/2007**
Permit Type: **ELCR**
Description: **REMODEL OF THEATER SEATING STAGE & LIGHT**

Permit Description: **ELECT. PMT. COMMERCIAL REMODEL**
Work Class: **PUBLIC - REMODEL**
Proposed Use:
Permit Number: **06-00000904**
Status:
Valuation: **\$650,000.00**
Contractor Company:
Contractor Name: **BUILDING SOLUTIONS, LLC**

Date: **7/3/2007**
Permit Type: **MECH**
Description: **REMODEL OF THEATER SEATING STAGE & LIGHT**

Permit Description: **MECHANICAL PERMIT**
Work Class: **PUBLIC - REMODEL**
Proposed Use:
Permit Number: **06-00000904**
Status:
Valuation: **\$650,000.00**
Contractor Company:
Contractor Name: **BUILDING SOLUTIONS, LLC**

Date: **7/3/2007**
Permit Type: **PUBR**
Description: **REMODEL OF THEATER SEATING STAGE & LIGHT**

Permit Description: **PUBLIC - REMODEL**
Work Class: **PUBLIC - REMODEL**
Proposed Use:
Permit Number: **06-00000904**
Status:
Valuation: **\$650,000.00**
Contractor Company:
Contractor Name: **BUILDING SOLUTIONS, LLC**

ADJOINING PROPERTY FINDINGS

Date: **10/3/2005**
Permit Type: **ELCR**
Description: **GENERATOR PAD AND ELECTRIC CONNECTIONS**

Permit Description: **ELECT. PMT. COMMERCIAL REMODEL**
Work Class: **PUBLIC - REMODEL**
Proposed Use:
Permit Number: **05-00000984**
Status:
Valuation: **\$0.00**
Contractor Company:
Contractor Name:

Date: **10/3/2005**
Permit Type: **PUBR**
Description: **GENERATOR PAD AND ELECTRIC CONNECTIONS**

Permit Description: **PUBLIC - REMODEL**
Work Class: **PUBLIC - REMODEL**
Proposed Use:
Permit Number: **05-00000984**
Status:
Valuation: **\$0.00**
Contractor Company:
Contractor Name:

Date: **11/16/2004**
Permit Type: **PUBR**
Description: **DEMO BRICK TICKET BOOTH, FLOORING EXEMPT**

Permit Description: **PUBLIC - REMODEL**
Work Class: **PUBLIC - REMODEL**
Proposed Use:
Permit Number: **00-00001424**
Status:
Valuation: **\$0.00**
Contractor Company:
Contractor Name: **ADVANCE INSTALLATIONS, INC**

ADJOINING PROPERTY FINDINGS

Date: **2/11/2004**
Permit Type: **ELCR**
Description: **NEW PROSCENIUM CURTAIN & MACHINERY**

Permit Description: **ELECT. PMT. COMMERCIAL REMODEL**
Work Class: **PUBLIC - REMODEL**
Proposed Use:
Permit Number: **02-00001547**
Status:
Valuation: **\$0.00**
Contractor Company:
Contractor Name: **STAGECRAFT INDUSTRIES, INC.**

Date: **12/10/2003**
Permit Type: **PUBR**
Description: **NEW PROSCENIUM CURTAIN & MACHINERY**

Permit Description: **PUBLIC - REMODEL**
Work Class: **PUBLIC - REMODEL**
Proposed Use:
Permit Number: **02-00001547**
Status:
Valuation: **\$45,000.00**
Contractor Company:
Contractor Name: **STAGECRAFT INDUSTRIES, INC.**

Date: **12/1/2003**
Permit Type: **PUBR**
Description:

Permit Description: **PUBLIC - REMODEL**
Work Class: **PUBLIC - REMODEL**
Proposed Use:
Permit Number: **03-00001845**
Status:
Valuation: **\$11,500.00**
Contractor Company:
Contractor Name: **D.G. HAND CONSTRUCTION CO INC**

ADJOINING PROPERTY FINDINGS

Date: **9/11/2003**
Permit Type: **PUBR**
Description: **WALL FOR TICKET BOOTH**

Permit Description: **PUBLIC - REMODEL**
Work Class: PUBLIC - REMODEL
Proposed Use:
Permit Number: 03-00001430
Status:
Valuation: \$0.00
Contractor Company:
Contractor Name:

Date: **8/21/2003**
Permit Type: **MISC**
Description: **INST 2" COMM CONDUIT UNDER PRKING LOT**

Permit Description: **MISC. PERMIT**
Work Class: MISC. PERMIT
Proposed Use:
Permit Number: 03-00001305
Status:
Valuation: \$4,850.00
Contractor Company:
Contractor Name: INTERSTATE UTILITY CONSTRUCTOR

Date: **8/21/2002**
Permit Type: **ELCR**
Description: **RETRO ACCESSIBLE RAMPS, PARK'G, TOILETS.**

Permit Description: **ELECT. PMT. COMMERCIAL REMODEL**
Work Class: PUBLIC - REMODEL
Proposed Use:
Permit Number: 01-00001228
Status:
Valuation: \$0.00
Contractor Company:
Contractor Name: ADVANCE INSTALLATIONS, INC

ADJOINING PROPERTY FINDINGS

Date: **8/21/2002**
Permit Type: **MECH**
Description: **RETRO ACCESSIBLE RAMPS, PARK'G, TOILETS.**

Permit Description: **MECHANICAL PERMIT**
Work Class: PUBLIC - REMODEL
Proposed Use:
Permit Number: 01-00001228
Status:
Valuation: \$0.00
Contractor Company:
Contractor Name: ADVANCE INSTALLATIONS, INC

Date: **8/21/2002**
Permit Type: **PLCR**
Description: **RETRO ACCESSIBLE RAMPS, PARK'G, TOILETS.**

Permit Description: **PLUMBING PERMIT-COMM. REMODEL**
Work Class: PUBLIC - REMODEL
Proposed Use:
Permit Number: 01-00001228
Status:
Valuation: \$0.00
Contractor Company:
Contractor Name: ADVANCE INSTALLATIONS, INC

Date: **8/21/2002**
Permit Type: **PUBR**
Description: **RETRO ACCESSIBLE RAMPS, PARK'G, TOILETS.**

Permit Description: **PUBLIC - REMODEL**
Work Class: PUBLIC - REMODEL
Proposed Use:
Permit Number: 01-00001228
Status:
Valuation: \$50,000.00
Contractor Company:
Contractor Name: ADVANCE INSTALLATIONS, INC

ADJOINING PROPERTY FINDINGS

Date: **5/17/2002**
Permit Type: **PUBR**
Description: **INSTL 12 SKYLITES IN GYM ROOF**

Permit Description: **PUBLIC - REMODEL**
Work Class: PUBLIC - REMODEL
Proposed Use:
Permit Number: 02-00000479
Status:
Valuation: \$12,500.00
Contractor Company:
Contractor Name: CMS VIRON CORPORATION

Date: **4/3/2001**
Permit Type: **PUBR**
Description: **INT REMODEL**

Permit Description: **PUBLIC - REMODEL**
Work Class: PUBLIC - REMODEL
Proposed Use:
Permit Number: 01-00000266
Status:
Valuation: \$15,000.00
Contractor Company:
Contractor Name: METCALF BUILDERS INC

Date: **3/16/2001**
Permit Type: **ELCR**
Description: **INT REMODEL**

Permit Description: **ELECT. PMT. COMMERCIAL REMODEL**
Work Class: PUBLIC - REMODEL
Proposed Use:
Permit Number: 01-00000266
Status:
Valuation: \$0.00
Contractor Company:
Contractor Name: METCALF BUILDERS INC

ADJOINING PROPERTY FINDINGS

Date: **11/24/1998**
Permit Type: **ELCR**
Description: **STORAGE ROOM AND SMALL OFFICE FOR MEDIA**

Permit Description: **ELECT. PMT. COMMERCIAL REMODEL**
Work Class: **PUBLIC - REMODEL**
Proposed Use:
Permit Number: **98-00001797**
Status:
Valuation: **\$0.00**
Contractor Company:
Contractor Name:

Date: **11/24/1998**
Permit Type: **PUBR**
Description: **STORAGE ROOM AND SMALL OFFICE FOR MEDIA**

Permit Description: **PUBLIC - REMODEL**
Work Class: **PUBLIC - REMODEL**
Proposed Use:
Permit Number: **98-00001797**
Status:
Valuation: **\$0.00**
Contractor Company:
Contractor Name:

Date: **4/2/1998**
Permit Type: **COM**
Description:

Permit Description: **COMMERCIAL - REMODEL**
Work Class: **COMMERCIAL-REMODEL**
Proposed Use:
Permit Number: **98-00000483**
Status:
Valuation: **\$2,000.00**
Contractor Company:
Contractor Name:

ADJOINING PROPERTY FINDINGS

Date: **2/24/1998**
Permit Type: **ELCR**
Description: **MECH ROOF UNIT REPLACEMENT PROJECT**

Permit Description: **ELECT. PMT. COMMERCIAL REMODEL**
Work Class: PUBLIC - REMODEL
Proposed Use:
Permit Number: 97-00001615
Status:
Valuation: \$0.00
Contractor Company:
Contractor Name: GARDNER ENGINEERING INC

Date: **2/24/1998**
Permit Type: **MECH**
Description: **MECH ROOF UNIT REPLACEMENT PROJECT**

Permit Description: **MECHANICAL PERMIT**
Work Class: PUBLIC - REMODEL
Proposed Use:
Permit Number: 97-00001615
Status:
Valuation: \$0.00
Contractor Company:
Contractor Name: GARDNER ENGINEERING INC

Date: **2/24/1998**
Permit Type: **PLCR**
Description: **MECH ROOF UNIT REPLACEMENT PROJECT**

Permit Description: **PLUMBING PERMIT-COMM. REMODEL**
Work Class: PUBLIC - REMODEL
Proposed Use:
Permit Number: 97-00001615
Status:
Valuation: \$0.00
Contractor Company:
Contractor Name: GARDNER ENGINEERING INC

ADJOINING PROPERTY FINDINGS

Date: **2/24/1998**
Permit Type: **PUBR**
Description: **MECH ROOF UNIT REPLACEMENT PROJECT**

Permit Description: **PUBLIC - REMODEL**
Work Class: PUBLIC - REMODEL
Proposed Use:
Permit Number: 97-00001615
Status:
Valuation: \$125,000.00
Contractor Company:
Contractor Name: GARDNER ENGINEERING INC

Date: **3/20/1996**
Permit Type: **ELCR**
Description: **STAGE RIGGING**

Permit Description: **ELECT. PMT. COMMERCIAL REMODEL**
Work Class: PUBLIC - REMODEL
Proposed Use:
Permit Number: 96-00000272
Status:
Valuation: \$0.00
Contractor Company:
Contractor Name: METCALF BUILDERS, INC.

Date: **3/20/1996**
Permit Type: **PUBR**
Description: **STAGE RIGGING**

Permit Description: **PUBLIC - REMODEL**
Work Class: PUBLIC - REMODEL
Proposed Use:
Permit Number: 96-00000272
Status:
Valuation: \$20,000.00
Contractor Company:
Contractor Name: METCALF BUILDERS, INC.

ADJOINING PROPERTY FINDINGS

Date: **2/15/1996**
Permit Type: **ELEC**
Description:

Permit Description: **ELECTRICAL PERMIT**
Work Class: **ELECTRICAL PERMIT**
Proposed Use:
Permit Number: **96-00000179**
Status:
Valuation: **\$0.00**
Contractor Company:
Contractor Name:

Date: **1/25/1996**
Permit Type: **ELCR**
Description:

Permit Description: **ELECT. PMT. COMMERCIAL REMODEL**
Work Class: **PUBLIC - REMODEL**
Proposed Use:
Permit Number: **96-00000116**
Status:
Valuation: **\$0.00**
Contractor Company:
Contractor Name: **DANIELS, JOHN ERLE**

Date: **1/25/1996**
Permit Type: **PLCR**
Description:

Permit Description: **PLUMBING PERMIT-COMM. REMODEL**
Work Class: **PUBLIC - REMODEL**
Proposed Use:
Permit Number: **96-00000116**
Status:
Valuation: **\$0.00**
Contractor Company:
Contractor Name: **DANIELS, JOHN ERLE**

ADJOINING PROPERTY FINDINGS

Date: **1/25/1996**
Permit Type: **PUBR**
Description:

Permit Description: **PUBLIC - REMODEL**
Work Class: PUBLIC - REMODEL
Proposed Use:
Permit Number: 96-00000116
Status:
Valuation: \$8,490.00
Contractor Company:
Contractor Name: DANIELS, JOHN ERLE

Date: **6/20/1995**
Permit Type: **ELCR**
Description: **KITCHEN REMODEL**

Permit Description: **ELECT. PMT. COMMERCIAL REMODEL**
Work Class: PUBLIC - REMODEL
Proposed Use:
Permit Number: 95-00000345
Status:
Valuation: \$0.00
Contractor Company:
Contractor Name: JOHN ANDERSON CONSTRUCTION INC

Date: **6/20/1995**
Permit Type: **MECH**
Description: **KITCHEN REMODEL**

Permit Description: **MECHANICAL PERMIT**
Work Class: PUBLIC - REMODEL
Proposed Use:
Permit Number: 95-00000345
Status:
Valuation: \$0.00
Contractor Company:
Contractor Name: JOHN ANDERSON CONSTRUCTION INC

ADJOINING PROPERTY FINDINGS

Date: **6/20/1995**
Permit Type: **PLCR**
Description: **KITCHEN REMODEL**

Permit Description: **PLUMBING PERMIT-COMM. REMODEL**
Work Class: **PUBLIC - REMODEL**
Proposed Use:
Permit Number: **95-00000345**
Status:
Valuation: **\$0.00**
Contractor Company:
Contractor Name: **JOHN ANDERSON CONSTRUCTION INC**

Date: **6/20/1995**
Permit Type: **PUBR**
Description: **KITCHEN REMODEL**

Permit Description: **PUBLIC - REMODEL**
Work Class: **PUBLIC - REMODEL**
Proposed Use:
Permit Number: **95-00000345**
Status:
Valuation: **\$45,729.00**
Contractor Company:
Contractor Name: **JOHN ANDERSON CONSTRUCTION INC**

Date: **6/1/1995**
Permit Type: **ELEC**
Description:

Permit Description: **ELECTRICAL PERMIT**
Work Class: **ELECTRICAL PERMIT**
Proposed Use:
Permit Number: **95-00000834**
Status:
Valuation: **\$0.00**
Contractor Company:
Contractor Name:

ADJOINING PROPERTY FINDINGS

Date: **4/21/1995**
Permit Type: **ELEC**
Description:

Permit Description: **ELECTRICAL PERMIT**
Work Class: MECHANICAL PERMIT
Proposed Use:
Permit Number: 94-00001849
Status:
Valuation: \$0.00
Contractor Company:
Contractor Name:

Date: **4/21/1995**
Permit Type: **MECH**
Description:

Permit Description: **MECHANICAL PERMIT**
Work Class: MECHANICAL PERMIT
Proposed Use:
Permit Number: 94-00001849
Status:
Valuation: \$0.00
Contractor Company:
Contractor Name:

Date: **4/21/1995**
Permit Type: **PLBG**
Description:

Permit Description: **PLUMBING PERMIT**
Work Class: MECHANICAL PERMIT
Proposed Use:
Permit Number: 94-00001849
Status:
Valuation: \$0.00
Contractor Company:
Contractor Name:

ADJOINING PROPERTY FINDINGS

Date: **11/4/1994**
Permit Type: **ELEC**
Description: **6'X10' ELEC DBL FACE POLE SIGN/ELEC RDR**

Permit Description: **ELECTRICAL PERMIT**
Work Class: **SIGNS**
Proposed Use:
Permit Number: **94-00001912**
Status:
Valuation: **\$0.00**
Contractor Company:
Contractor Name: **SIGN SYSTEMS, INC.**

Date: **11/4/1994**
Permit Type: **SIFS**
Description: **6'X10' ELEC DBL FACE POLE SIGN/ELEC RDR**

Permit Description: **SIGNS - FREE STANDING**
Work Class: **SIGNS**
Proposed Use:
Permit Number: **94-00001912**
Status:
Valuation: **\$47,350.00**
Contractor Company:
Contractor Name: **SIGN SYSTEMS, INC.**

Date: **10/1/1993**
Permit Type: **PUBR**
Description: **STORAGE CLOSET**

Permit Description: **PUBLIC - REMODEL**
Work Class: **PUBLIC - REMODEL**
Proposed Use:
Permit Number: **93-00001584**
Status:
Valuation: **\$1,000.00**
Contractor Company:
Contractor Name:

ADJOINING PROPERTY FINDINGS

Date: **8/14/1992**
Permit Type: **COM**
Description:

Permit Description: **COMMERCIAL - REMODEL**
Work Class: COMMERCIAL-REMODEL
Proposed Use:
Permit Number: 92-00003098
Status:
Valuation: \$5,500.00
Contractor Company:
Contractor Name: CAPITAL INSULATION

Date:
Permit Type:
Description:

Permit Description:
Work Class:
Proposed Use:
Permit Number:
Status:
Valuation: \$0.00
Contractor Company:
Contractor Name:

Work Class:
Proposed Use:
Permit Number:
Status:
Valuation: \$0.00
Contractor Company:
Contractor Name: CITY OF CARSON CITY

ADJOINING PROPERTY FINDINGS

910 E WILLIAM ST

Date: **2/7/2014**
Permit Type: **CMR**
Description:

Permit Description: **COMMERCIAL REMODEL**
Work Class: **COMMERCIAL-REMODEL**
Proposed Use:
Permit Number: **13-00000354**
Status:
Valuation: **\$12,000.00**
Contractor Company:
Contractor Name:

Date: **5/19/1999**
Permit Type: **ROOF**
Description: **TEAR OFF ROCK; MODIFIED BITUMEN**

Permit Description: **RE-ROOF**
Work Class: **RE-ROOF**
Proposed Use:
Permit Number: **99-00000740**
Status:
Valuation: **\$3,200.00**
Contractor Company:
Contractor Name: **JAMES CONSTRUCTION, DON**

GLOSSARY

General Building Department concepts

- **ICC:** The International Code Council. The governing body for the building/development codes used by all jurisdictions who've adopted the ICC guidelines. MOST of the US has done this. Canada, Mexico, and other countries use ICC codes books and guides as well. There are a few states who have added guidelines to the ICC codes to better fit their needs. For example, California has added seismic retrofit requirements for most commercial structures.
- **Building Department (Permitting Authority, Building Codes, Inspections Department, Building and Inspections):** This is the department in a jurisdiction where an owner or contractor goes to obtain permits and inspections for building, tearing down, remodeling, adding to, re-roofing, moving or otherwise making changes to any structure, Residential or Commercial.
- **Jurisdiction:** This is the geographic area representing the properties over which a Permitting Authority has responsibility.
- **GC:** General Contractor. Usually the primary contractor hired for any Residential or Commercial construction work.
- **Sub:** Subordinate contracting companies or subcontractors. Usually a "trades" contractor working for the GC. These contractors generally have an area of expertise in which they are licensed like Plumbing, Electrical, Heating and Air systems, Gas Systems, Pools etc. (called "trades").
- **Journeyman:** Sub contractors who have their own personal licenses in one or more trades and work for different contracting companies, wherever they are needed or there is work.
- **HVAC (Mechanical, Heating & Air companies):** HVAC = Heating, Ventilation, and Air Conditioning.
- **ELEC (Electrical, TempPole, TPole, TPower, Temporary Power, Panel, AMP Change, Power Release):** Electrical permits can be pulled for many reasons. The most common reason is to increase the AMPs of power in an electrical power panel. This requires a permit in almost every jurisdiction. Other common reasons for Electrical permits is to insert a temporary power pole at a new construction site. Construction requires electricity, and in a new development, power has yet to be run to the lot. The temporary power pole is usually the very first permit pulled for new development. The power is released to the home owner when construction is complete and this sometimes takes the form of a Power Release permit or inspection.
- **"Pull" a permit:** To obtain and pay for a building permit.
- **CBO:** Chief Building Official
- **Planning Department:** The department in the development process where the building /structural plans are reviewed for their completeness and compliance with building codes
- **Zoning Department:** The department in the development process where the site plans are reviewed for their compliance with the regulations associated with the zoning district in which they are situated.
- **Zoning District:** A pre-determined geographic boundary within a jurisdiction where certain types of structures are permitted / prohibited. Examples are Residential structure, Commercial/Retail structures, Industrial/Manufacturing structures etc. Each zoning district has regulations associated with it like the sizes of the lots, the density of the structures on the lots, the number of parking spaces required for certain types of structures on the lots etc.
- **PIN (TMS, GIS ID, Parcel#):** Property Identification Number and Tax Map System number.
- **State Card (Business license):** A license card issued to a contractor to conduct business.
- **Building Inspector (Inspector):** The inspector is a building department employee that inspects building construction for compliance to codes.
- **C.O.:** Certificate of Occupancy. This is the end of the construction process and designates that the owners now have permission to occupy a structure after its building is complete. Sometimes also referred to as a Certificate of Compliance.

GLOSSARY

Permit Content Definitions

- **Permit Number:** The alphanumeric designation assigned to a permit for tracking within the building department system. Sometimes the permit number gives clues to its role, e.g. a "PL" prefix may designate a plumbing permit.
- **Description:** A field on the permit form that allows the building department to give a brief description of the work being done. More often than not, this is the most important field for EP's to find clues to the prior use (s) of the property.
- **Permit Type:** Generally a brief designation of the type of job being done. For example BLDG-RES, BLDG-COM, ELEC, MECH etc.

Sample Building Permit Data

Date: Nov 09, 2000

Permit Type: Bldg -

New Permit Number: 101000000405

Status: Valuation: \$1,000,000.00

Contractor Company: OWNER-BUILDER

Contractor Name:

Description: New one store retail (SAV-ON) with drive-thru pharmacy. Certificate of Occupancy.

East William Street Carson City 953.11.25

East William Street
Carson City, NV 89701

Inquiry Number: 6840252.6

January 31, 2022

The EDR Property Tax Map Report

EDR Property Tax Map Report

Environmental Data Resources, Inc.'s EDR Property Tax Map Report is designed to assist environmental professionals in evaluating potential environmental conditions on a target property by understanding property boundaries and other characteristics. The report includes a search of available property tax maps, which include information on boundaries for the target property and neighboring properties, addresses, parcel identification numbers, as well as other data typically used in property location and identification.

NO COVERAGE

Thank you for your business.

Please contact EDR at 1-800-352-0050
with any questions or comments.

Disclaimer - Copyright and Trademark Notice

This Report contains certain information obtained from a variety of public and other sources reasonably available to Environmental Data Resources, Inc. It cannot be concluded from this Report that coverage information for the target and surrounding properties does not exist from other sources. **NO WARRANTY EXPRESSED OR IMPLIED, IS MADE WHATSOEVER IN CONNECTION WITH THIS REPORT. ENVIRONMENTAL DATA RESOURCES, INC. SPECIFICALLY DISCLAIMS THE MAKING OF ANY SUCH WARRANTIES, INCLUDING WITHOUT LIMITATION, MERCHANTABILITY OR FITNESS FOR A PARTICULAR USE OR PURPOSE. ALL RISK IS ASSUMED BY THE USER. IN NO EVENT SHALL ENVIRONMENTAL DATA RESOURCES, INC. BE LIABLE TO ANYONE, WHETHER ARISING OUT OF ERRORS OR OMISSIONS, NEGLIGENCE, ACCIDENT OR ANY OTHER CAUSE, FOR ANY LOSS OR DAMAGE, INCLUDING, WITHOUT LIMITATION, SPECIAL, INCIDENTAL, CONSEQUENTIAL, OR EXEMPLARY DAMAGES. ANY LIABILITY ON THE PART OF ENVIRONMENTAL DATA RESOURCES, INC. IS STRICTLY LIMITED TO A REFUND OF THE AMOUNT PAID FOR THIS REPORT.** Purchaser accepts this Report "AS IS". Any analyses, estimates, ratings, environmental risk levels or risk codes provided in this Report are provided for illustrative purposes only, and are not intended to provide, nor should they be interpreted as providing any facts regarding, or prediction or forecast of, any environmental risk for any property. Only a Phase I Environmental Site Assessment performed by an environmental professional can provide information regarding the environmental risk for any property. Additionally, the information provided in this Report is not to be construed as legal advice.

Copyright 2022 by Environmental Data Resources, Inc. All rights reserved. Reproduction in any media or format, in whole or in part, of any report or map of Environmental Data Resources, Inc. or its affiliates is prohibited without prior written permission.

EDR and its logos (including Sanborn and Sanborn Map) are trademarks of Environmental Data Resources, Inc. or its affiliates. All other trademarks used herein are the property of their respective owners.

East William Street Carson City 953.11.25

East William Street

Carson City, NV 89701

Inquiry Number: 6840252.2s

January 31, 2022

The EDR Radius Map™ Report with GeoCheck®



6 Armstrong Road, 4th floor
Shelton, CT 06484
Toll Free: 800.352.0050
www.edrnet.com

TABLE OF CONTENTS

<u>SECTION</u>	<u>PAGE</u>
Executive Summary	ES1
Overview Map	2
Detail Map	3
Map Findings Summary	4
Map Findings	8
Orphan Summary	347
Government Records Searched/Data Currency Tracking	GR-1
 <u>GEOCHECK ADDENDUM</u>	
Physical Setting Source Addendum	A-1
Physical Setting Source Summary	A-2
Physical Setting SSURGO Soil Map	A-5
Physical Setting Source Map	A-18
Physical Setting Source Map Findings	A-20
Physical Setting Source Records Searched	PSGR-1

Thank you for your business.
Please contact EDR at 1-800-352-0050
with any questions or comments.

Disclaimer - Copyright and Trademark Notice

This Report contains certain information obtained from a variety of public and other sources reasonably available to Environmental Data Resources, Inc. It cannot be concluded from this Report that coverage information for the target and surrounding properties does not exist from other sources. **NO WARRANTY EXPRESSED OR IMPLIED, IS MADE WHATSOEVER IN CONNECTION WITH THIS REPORT. ENVIRONMENTAL DATA RESOURCES, INC. SPECIFICALLY DISCLAIMS THE MAKING OF ANY SUCH WARRANTIES, INCLUDING WITHOUT LIMITATION, MERCHANTABILITY OR FITNESS FOR A PARTICULAR USE OR PURPOSE. ALL RISK IS ASSUMED BY THE USER. IN NO EVENT SHALL ENVIRONMENTAL DATA RESOURCES, INC. BE LIABLE TO ANYONE, WHETHER ARISING OUT OF ERRORS OR OMISSIONS, NEGLIGENCE, ACCIDENT OR ANY OTHER CAUSE, FOR ANY LOSS OF DAMAGE, INCLUDING, WITHOUT LIMITATION, SPECIAL, INCIDENTAL, CONSEQUENTIAL, OR EXEMPLARY DAMAGES. ANY LIABILITY ON THE PART OF ENVIRONMENTAL DATA RESOURCES, INC. IS STRICTLY LIMITED TO A REFUND OF THE AMOUNT PAID FOR THIS REPORT.** Purchaser accepts this Report "AS IS". Any analyses, estimates, ratings, environmental risk levels or risk codes provided in this Report are provided for illustrative purposes only, and are not intended to provide, nor should they be interpreted as providing any facts regarding, or prediction or forecast of, any environmental risk for any property. Only a Phase I Environmental Site Assessment performed by an environmental professional can provide information regarding the environmental risk for any property. Additionally, the information provided in this Report is not to be construed as legal advice.

Copyright 2020 by Environmental Data Resources, Inc. All rights reserved. Reproduction in any media or format, in whole or in part, of any report or map of Environmental Data Resources, Inc., or its affiliates, is prohibited without prior written permission.

EDR and its logos (including Sanborn and Sanborn Map) are trademarks of Environmental Data Resources, Inc. or its affiliates. All other trademarks used herein are the property of their respective owners.

EXECUTIVE SUMMARY

A search of available environmental records was conducted by Environmental Data Resources, Inc (EDR). The report was designed to assist parties seeking to meet the search requirements of EPA's Standards and Practices for All Appropriate Inquiries (40 CFR Part 312), the ASTM Standard Practice for Environmental Site Assessments (E1527-21), the ASTM Standard Practice for Environmental Site Assessments for Forestland or Rural Property (E 2247-16), the ASTM Standard Practice for Limited Environmental Due Diligence: Transaction Screen Process (E 1528-14) or custom requirements developed for the evaluation of environmental risk associated with a parcel of real estate.

TARGET PROPERTY INFORMATION

ADDRESS

EAST WILLIAM STREET
CARSON CITY, NV 89701

COORDINATES

Latitude (North): 39.1705860 - 39° 10' 14.10"
Longitude (West): 119.7573770 - 119° 45' 26.55"
Universal Transverse Mercator: Zone 11
UTM X (Meters): 261783.4
UTM Y (Meters): 4339121.0
Elevation: 4666 ft. above sea level

USGS TOPOGRAPHIC MAP ASSOCIATED WITH TARGET PROPERTY

Target Property Map: 11881744 CARSON CITY, NV
Version Date: 2018

East Map: 11881808 NEW EMPIRE, NV
Version Date: 2018

AERIAL PHOTOGRAPHY IN THIS REPORT

Portions of Photo from: 20150616, 20150615
Source: USDA

MAPPED SITES SUMMARY

Target Property Address:
EAST WILLIAM STREET
CARSON CITY, NV 89701

Click on Map ID to see full detail.

MAP ID	SITE NAME	ADDRESS	DATABASE ACRONYMS	RELATIVE ELEVATION	DIST (ft. & mi.)
A1	AT&T	1894 HWY 50 E	FINDS	Lower	1 ft.
A2	HOME FAMILY TRUST	1882 HIGHWAY 50 EAST	NV RGA HWS	Lower	1 ft.
A3	NAPA AUTO PARTS	1882 HWY 50 EAST	FINDS	Lower	1 ft.
A4	CAPITAL CLEANERS	1994 HWY 50 E	EDR Hist Cleaner	Lower	1 ft.
A5	HONE FAMILY TRUST	1882 U.S. HIGHWAY 50	NV SHWS	Lower	1 ft.
A6	AT&T	1894 HWY 50 E	NV SWRCY	Lower	1 ft.
A7	NAPA AUTO PARTS	1882 HWY 50 EAST	NV SWRCY	Lower	1 ft.
A8	MIDAS MUFFLER	1705 US HIGHWAY 50 E	NV UST	Lower	1 ft.
A9	MIDAS MUFFLER	1705 HWY 50 E C	RCRA-VSQQ, FINDS, ECHO	Lower	1 ft.
B10	PLAZA 50	2260 WILLIAMS STREET	NV NPDES	Lower	1 ft.
A11	AT RADIATOR	1860 HWY 50 E	RCRA-VSQQ, FINDS, ECHO	Lower	1 ft.
A12	JIFFY LUBE	1810 HIGHWAY 50 EAST	NV NPDES	Lower	1 ft.
A13	TIRES PLUS	1804 HWY 50 E	RCRA NonGen / NLR, FINDS, ECHO	Lower	1 ft.
A14	ALMOST INSTANT PHOTO	2020 HWY 50 EAST	RCRA NonGen / NLR	Lower	1 ft.
C15	SCOLARIS	2100 E HWY 50	RCRA NonGen / NLR, FINDS, ECHO	Lower	1 ft.
C16	COAST TO COAST HARDW	2290 HIGHWAY 50 EAST	NV RGA HWS	Lower	1 ft.
C17	COAST TO COAST HARDW	2290 HIWAY 50 EAST	NV RGA LUST	Lower	1 ft.
C18	KIT CARSON ONE HOUR	2520 US HIGHWAY 50 E	EDR Hist Cleaner	Lower	1 ft.
C19	B JS ONE HOUR PHOTO	2520 HWY 50 EAST	RCRA NonGen / NLR	Lower	1 ft.
C20	COAST TO COAST HARDW	2290 U.S. HIGHWAY 50	NV SHWS	Lower	1 ft.
C21	COAST TO COAST HARDW	2290 US HIGHWAY 50 E	NV UST	Lower	1 ft.
C22	SMITH'S FUEL CENTER	2200 HWY 50 EAST	FINDS	Lower	1 ft.
C23	MERCURY CLEANERS	2188 US HIGHWAY 50 E	EDR Hist Cleaner	Lower	1 ft.
A24	ALMOST INSTANT PHOTO	2020 HWY 50 EAST	FINDS, ECHO	Lower	1 ft.
C25	COAST TO COAST HARDW	2290 HIWAY 50 EAST	NV RGA HWS	Lower	1 ft.
C26	COAST TO COAST HARDW	2290 HIGHWAY 50 EAST	NV RGA LUST	Lower	1 ft.
C27	PLAZA 50, DOTTYS PAR	2260 E. WILLIAMS STR	NV NPDES	Lower	1 ft.
D28	CARSON CAR WASH	408 EAST WILLIAM STR	NV RGA LUST	Higher	1 ft.
D29	R GRUNDY & VAN PATTE	408 E WILLIAM ST	NV UST	Higher	1 ft.
D30	CARSON CAR WASH	408 EAST WILLIAM STR	NV RGA HWS	Higher	1 ft.
E31	ANDY BITTI MOTORS, I	220 EAST WILLIAM STR	NV RGA HWS	Higher	1 ft.
E32	GOODYEAR ROLLIN RUBB	220 E WILLIAMS ST	RCRA-VSQQ, FINDS, ECHO	Higher	1 ft.
E33	JUST BRAKES	220 EAST WILLIAM STR	NV SHWS	Higher	1 ft.
D34	CARSON CAR WASH	408 EAST WILLIAM STR	NV SHWS	Higher	1 ft.
D35	SMITH'S FOOD AND DRU	559 E WILLIAMS ST	RCRA NonGen / NLR, FINDS	Higher	1 ft.
E36	FORMER VIRGINIA & TR	201 E. WILLIAMS ST	FINDS	Higher	1 ft.
E37	FORMER VIRGINIA & TR	201 E. WILLIAMS ST.	US BROWNFIELDS	Higher	1 ft.
D38	STEWART STREET EXTEN	STEWART STREET & WIL	NV NPDES	Higher	1 ft.
D39	SMITH'S FOOD AND DRU	559 E WILLIAMS ST	ECHO	Higher	1 ft.

MAPPED SITES SUMMARY

Target Property Address:
EAST WILLIAM STREET
CARSON CITY, NV 89701

Click on Map ID to see full detail.

MAP ID	SITE NAME	ADDRESS	DATABASE ACRONYMS	RELATIVE ELEVATION	DIST (ft. & mi.) DIRECTION
E40	CARSON CITY COAL GAS	E WILLIAM STREET	EDR MGP	Higher	1 ft.
E41	FACILITY ID #1-00001	220 E WILLIAM ST	NV UST	Higher	1 ft.
B42	U-HAUL CENTER OF CAR	1498 HWY 50 EAST	RCRA-VSQQ, FINDS, ECHO	Lower	1 ft.
F43	WALGREENS NO 4788	1465 E WILLIAM ST	RCRA-VSQQ, FINDS, ECHO	Lower	1 ft.
F44	UNITED FEDERAL CREDI	1350 E. WILLIAMS STR	NV NPDES	Lower	1 ft.
B45	EAST WILLIAMS SHARED	EAST WILLIAMS AT SAL	NV NPDES	Lower	1 ft.
B46		U-HAUL	ERNS	Lower	1 ft.
B47	WILD BILL'S STAGE ST	1515 U.S. HIGHWAY 50	NV SHWS	Lower	1 ft.
F48	MILLS LANDING	0 STATE STREET	FINDS, ECHO	Lower	1 ft.
G49	NEVADA ARMY NATIONAL	1070 E WILLIAM ST	RCRA-VSQQ, FINDS, ECHO	Lower	1 ft.
E50	ANDY BITTI MOTORS, I	220 EAST WILLIAM STR	NV RGA LUST	Higher	1 ft.
E51	ANDY BUTTI MOTORS, I	220 EAST WILLIAMS	NV RGA LUST	Higher	1 ft.
H52	SURF THRU CAR WASH	1300 E WILLIAM STREE	NV NPDES	Lower	1 ft.
H53	SURF THRU CAR WASH	1300 E WILLIAM STREE	FINDS, ECHO	Lower	1 ft.
G54	WILLIAMS STREET PROP	1208 E. WILLIAMS STR	US BROWNFIELDS, FINDS	Lower	1 ft.
C55	TRACTOR SUPPLY COMPA	2035 E WILLIAM ST	RCRA-VSQQ	Lower	16, 0.003, ENE
E56	RON CORDAS CHEVRON	1102 N CARSON	RCRA NonGen / NLR, FINDS, ECHO	Higher	35, 0.007, West
E57	JACKSONS FOOD STORES	1102 N CARSON ST	NV LUST, NV UST	Higher	35, 0.007, West
E58	CORDAS CHEVRON	1102 N CARSON ST	EDR Hist Auto	Higher	35, 0.007, West
B59	CLYMER JACK B	1400 RAND	EDR Hist Auto	Lower	36, 0.007, ENE
B60	JACKSONS FOOD STORES	1400 RAND AVE	NV LUST, NV UST	Lower	36, 0.007, ENE
I61	BAKER ELECTRIC CO	910 E WILLIAM ST	NV UST	Higher	54, 0.010, West
E62	CAPITAL AUTO	1000 N PLAZA ST	RCRA-VSQQ, FINDS, ECHO, CA HAZNET	Higher	56, 0.011, West
E63	MAYS RICHFIELD SERVI	1017 NO CARSON ST	EDR Hist Auto	Higher	57, 0.011, West
E64	ARCO FACILITY #82380	1017 N CARSON ST	NV SHWS, NV LUST, NV UST, RCRA NonGen / NLR,...	Higher	57, 0.011, West
A65	JIFFY LUBE	1830 E. WILLIAMS STR	NV SWRCY	Lower	83, 0.016, ENE
J66	HAUTKEET FAMILY TRUS	1003-1009 NORTH CURR	NV SHWS	Higher	112, 0.021, West
J67	THE OLSEN FAMILY TRU	1003 N CURRY ST	NV UST, NV AST	Higher	112, 0.021, West
B68	CAPITAL ALIGNMENT	1440 RAND AVE	RCRA NonGen / NLR, FINDS, ECHO	Lower	116, 0.022, ENE
F69	CHIN HEUI	1426 E WILLIAM ST ST	EDR Hist Cleaner	Lower	126, 0.024, ENE
G70	DLM TOWING INC	1100 E WILLIAM ST ST	EDR Hist Auto	Higher	179, 0.034, North
G71	FINLEYS CLEANERS INC	1100 E WILLIAM ST ST	EDR Hist Cleaner	Higher	179, 0.034, North
J72	JOHN F. GARDNER PROP	1012 NORTH CURRY STR	NV SHWS	Higher	217, 0.041, West
E73	MICHAEL KRIEGER	120 E JOHN ST	NV UST	Higher	219, 0.041, West
E74	KRIEGER PROPERTY	120 EAST JOHN STREET	NV SHWS	Higher	219, 0.041, West
K75	CARSON CITY LIBRARY	900 N ROOP STREET	NV SWRCY	Higher	236, 0.045, WSW
F76	U-HAUL MOVING AND ST	1498 EAST WILLIAM ST	NV SHWS	Lower	257, 0.049, ENE
F77	U-HAUL #706-81 MOVIN	1498 E WILLIAM ST	NV UST	Lower	257, 0.049, ENE
D78	MOTORCYCLE BRAKE INC	502 E JOHN ST STE E	EDR Hist Auto	Higher	269, 0.051, West

MAPPED SITES SUMMARY

Target Property Address:
EAST WILLIAM STREET
CARSON CITY, NV 89701

Click on Map ID to see full detail.

MAP ID	SITE NAME	ADDRESS	DATABASE ACRONYMS	RELATIVE ELEVATION	DIST (ft. & mi.) DIRECTION
D79	QUICKIE CLEANERS	599 E WILLIAM ST	EDR Hist Cleaner	Higher	344, 0.065, WSW
D80	SMITH'S FUEL CENTER	599 E WILLIAMS ST	NV UST	Higher	344, 0.065, WSW
K81	OLD CITY SWIMMING PO	841 NORTH ROOP STREE	NV SHWS	Higher	417, 0.079, WSW
K82	OLD CITY SWIMMING PO	841 N ROOP ST	NV UST	Higher	417, 0.079, WSW
G83	G AND D AUTO REPAIR	1130 E CORBETT ST	RCRA-VSQQ, FINDS, ECHO	Higher	446, 0.084, NNE
J84	CHILDRENS MUSEUM	813 N CARSON ST	NV UST	Higher	479, 0.091, WSW
J85	NEVADA CHILDREN'S MU	813 NORTH CARSON STR	NV SHWS	Higher	479, 0.091, WSW
L86	RONS CHEVRON SERVICE	N CARSON & CORBETT	EDR Hist Auto	Higher	485, 0.092, West
M87	DORCAS CRITESER	1206 N NEVADA ST	NV UST	Higher	495, 0.094, West
M88	CRITESER PROPERTY	1206 NORTH NEVADA ST	NV SHWS	Higher	495, 0.094, West
I89	DIXONS GARAGE	918 E CORBETT ST	RCRA NonGen / NLR, FINDS, ECHO	Higher	506, 0.096, NW
I90	GILSON AUTO REFINISH	910 CORBETT ST	RCRA NonGen / NLR, FINDS, ECHO, CA HAZNET	Higher	512, 0.097, NW
I91	G AND D AUTO REPAIR	906 CORBETT	RCRA NonGen / NLR, FINDS, ECHO	Higher	532, 0.101, NW
L92	SILVANAS ITALIAN CUI	1301 N CARSON ST	NV UST	Higher	533, 0.101, WNW
N93	CARSON CITY SCHOOL D	202 CORBETT STREET	NV SHWS	Higher	542, 0.103, WNW
N94	CARSON CITY SCHOOL D	202 CORBETT STREET	NV UST	Higher	542, 0.103, WNW
95	BERTENTHAL PROPERTY	1535 EAST LONG STREE	NV SHWS	Lower	557, 0.105, NE
L96	DENNIS MURPHY RESIDE	106 FLEISCHMANN WAY	NV SHWS	Higher	562, 0.106, West
O97	PAUL A. LARQUIER PRO	222 EAST WASHINGTON	NV SHWS	Higher	580, 0.110, WSW
L98	JM GASOLINE	1321 N CARSON ST	NV SHWS, NV UST	Higher	656, 0.124, WNW
L99	UNOCAL SVC STA #8283	1321 N CARSON ST	RCRA NonGen / NLR	Higher	656, 0.124, WNW
L100	TOWS WINNERS CORNER	1321 N CARSON ST	EDR Hist Auto	Higher	656, 0.124, WNW
O101	GLC 01113	709 N STEWART ST	NV UST	Higher	710, 0.134, WSW
O102	NEVADA BELL	709 STEWART STREET	RCRA NonGen / NLR, FINDS, ECHO	Higher	711, 0.135, WSW
O103	BOBS SHELL SERVICE	705 N CARSON	RCRA NonGen / NLR, FINDS, ECHO	Higher	790, 0.150, WSW
O104	BOBS SHELL	705 N CARSON ST	NV UST	Higher	790, 0.150, WSW
O105	BOB'S TEXACO #0011	705 NORTH CARSON STR	NV SHWS	Higher	790, 0.150, WSW
O106	BOB'S SHELL	705 N CARSON	NV SWRCY	Higher	790, 0.150, WSW
O107	CARSON CITY FED BLDG	705 N PLAZA ST	NV UST	Higher	822, 0.156, WSW
O108	CARSON CITY FEDERAL	705 N PLAZA ST	RCRA-VSQQ	Higher	822, 0.156, WSW
O109	FEDERAL AND POST OFF	705 NORTH PLAZA STRE	NV SHWS	Higher	822, 0.156, WSW
L110	WHISTLE STOP INN	1421 N. CARSON STREE	US BROWNFIELDS	Higher	905, 0.171, WNW
O111	CARSON TRANSMISSION	617 NORTH CARSON STR	NV SHWS	Higher	968, 0.183, WSW
O112	CARSON TRANS	617 N CARSON ST	RCRA NonGen / NLR, FINDS, ECHO	Higher	968, 0.183, WSW
O113	FORMER CARSON TRANSM	617 N CARSON ST	NV UST	Higher	968, 0.183, WSW
P114	GOLDEN GATE PETROLEU	2651 HWY 50 EAST	NV UST	Lower	984, 0.186, ENE
Q115	PAT & GAYLE REDDICK	705 N DIVISION ST	NV UST	Higher	1017, 0.193, WSW
Q116	REDDICK PROPERTY	705 NORTH DIVISION S	NV SHWS	Higher	1017, 0.193, WSW
Q117	CONTEL CARSON CITY T	669 NEVADA ST.	RCRA NonGen / NLR, FINDS, ECHO	Higher	1038, 0.197, WSW

MAPPED SITES SUMMARY

Target Property Address:
EAST WILLIAM STREET
CARSON CITY, NV 89701

Click on Map ID to see full detail.

MAP ID	SITE NAME	ADDRESS	DATABASE ACRONYMS	RELATIVE ELEVATION	DIST (ft. & mi.) DIRECTION
P118	IMPRUVALL TIRE N02	2660 HIGHWAY 50 EAST	RCRA-VSQQ, FINDS, ECHO	Lower	1100, 0.208, ENE
Q119	CAPITAL ONCOLOGY	550 W. WASHINGTON #1	RCRA NonGen / NLR, FINDS, ECHO	Higher	1132, 0.214, West
R120	G M G FOREIGN AUTO	1770 DORI WY UNIT 4	RCRA-VSQQ, FINDS	Lower	1133, 0.215, ENE
R121	BILLS TUNE UP AND SV	1770 DORI WY NO 1	RCRA NonGen / NLR, FINDS, ECHO	Lower	1133, 0.215, ENE
S122	FORMER UNOCAL SS #36	1510 NORTH CARSON ST	NV SHWS	Higher	1154, 0.219, WNW
S123	UNOCAL SVC STA #3659	1510 N CARSON ST	RCRA NonGen / NLR	Higher	1154, 0.219, WNW
T124	CARSON-TAHOE HOSPITA	775 FLEISCHMAN WAY	NV SHWS	Higher	1167, 0.221, West
T125	CARSON TAHOE HOSPITA	775 FLEISCHMANN WAY	RCRA-VSQQ, FINDS, ECHO, CA HAZNET	Higher	1167, 0.221, West
T126	CARSON TAHOE SPECIAL	775 FLEISCHMANN WAY	NV UST	Higher	1167, 0.221, West
127	LASSEN AND MENLO STR	LASSEN DR & MENLO DR	NV UST	Lower	1178, 0.223, East
U128	CARSON HIGH SCHOOL M	1111 N. SALIMAN RD	SEMS	Lower	1202, 0.228, East
U129	CARSON CITY HIGH SCH	1111 N. SALIMAN RD	SEMS	Lower	1202, 0.228, East
U130	BUS GARAGE	1111 N SALIMAN RD	NV UST	Lower	1202, 0.228, East
U131	CARSON CITY HIGH SCH	1111 N SALIMAN RD	RCRA NonGen / NLR	Lower	1202, 0.228, East
U132	CARSON CITY SCHOOL D	1111 NORTH SALIMAN R	NV SHWS	Lower	1202, 0.228, East
P133	ARCO AM/PM MINI MARK	2707 US HIGHWAY 50 E	NV UST	Lower	1232, 0.233, ENE
S134	UNOCAL SS #3659	LONG AND CARSON STRE	NV SHWS	Higher	1243, 0.235, WNW
S135	UNOCAL #3659	LONG ST & CARSON ST	NV UST	Higher	1243, 0.235, WNW
V136	CARSON NUGGET INC	507 N CARSON ST	NV SHWS, NV LUST, NV UST	Higher	1263, 0.239, WSW
P137	BP WEST COAST PRODUC	2707 HWY 50 EAST	RCRA NonGen / NLR, FINDS, ECHO	Lower	1265, 0.240, ENE
W138	CARSON REHABILITATIO	900 E LONG ST	RCRA-VSQQ, FINDS, ECHO	Higher	1286, 0.244, NNW
S139	F.I.S.H.	138 E LONG	NV SWRCY	Higher	1294, 0.245, WNW
W140	SIERRA PACIFIC POWER	875 E LONG ST	NV UST	Higher	1297, 0.246, NNW
W141	NV ENERGY	875 E LONG ST	RCRA-VSQQ	Higher	1297, 0.246, NNW
W142	SIERRA PACIFIC POWER	875 LONG STREET	NV SHWS	Higher	1297, 0.246, NNW
S143	7-ELEVEN #14085-CLOS	160 E LONG ST	NV SHWS, NV UST	Higher	1311, 0.248, WNW
T144	LEONARD PROPERTY	5 LANE CIRCLE	NV SHWS	Higher	1335, 0.253, West
S145	SHELL SERVICE STATIO	1600 NORTH CARSON ST	NV SHWS, NV LUST	Higher	1360, 0.258, WNW
S146	CARSON CITY SHELL	1600 N CARSON	NV SWRCY	Higher	1360, 0.258, WNW
147	DEYHLE RESIDENCE	418 NORTH PRATT AVEN	NV SHWS	Higher	1364, 0.258, SSW
T148	RESIDENTIAL HEATING	7 LANE CIRCLE	NV SHWS	Higher	1397, 0.265, West
R149	SIERRA PACIFIC POWER	1820 DORI STREET	NV SHWS	Lower	1448, 0.274, ENE
150	EDWARD SMITH RESIDEN	701 ELIZABETH STREET	NV SHWS	Higher	1512, 0.286, WSW
V151	ORPHAN TANK, RIGHT O	110 TELEGRAPH STREET	NV SHWS	Higher	1519, 0.288, WSW
S152	BERRY-HINCKLEY INDUS	1700 NORTH CARSON ST	NV SHWS, NV LUST, NV HMRI	Higher	1533, 0.290, WNW
X153	SIERRA MEDICAL FACIL	1001 NORTH MOUNTAIN	NV SHWS	Higher	1577, 0.299, West
T154	LAWSON PROPERTY	8 LANE CIRCLE	NV SHWS	Higher	1587, 0.301, West
Y155	M&M CLARK PROPERTIES	507 EAST TELEGRAPH S	NV SHWS	Higher	1636, 0.310, SW
S156	O'REILLY AUTO PARTS	1715 N CARSON	NV SWRCY	Higher	1647, 0.312, WNW

MAPPED SITES SUMMARY

Target Property Address:
EAST WILLIAM STREET
CARSON CITY, NV 89701

Click on Map ID to see full detail.

MAP ID	SITE NAME	ADDRESS	DATABASE ACRONYMS	RELATIVE ELEVATION	DIST (ft. & mi.) DIRECTION
V157	MURDOCK'S CLOTHING S	318 NORTH CARSON STR	NV SHWS	Higher	1683, 0.319, WSW
158	BROOKS PROPERTY	211-213 BURTON STREE	NV SHWS	Higher	1699, 0.322, NW
V159	FIRESIDE INN	108 EAST PROCTOR STR	NV SHWS	Higher	1758, 0.333, SW
X160	MCCLUSKEY RESIDENCE	123 TAHOE DRIVE	NV SHWS	Higher	1828, 0.346, West
161	WILLIAM J. WILLSON P	423 BATH STREET	NV SHWS	Higher	1886, 0.357, WNW
Y162	VENUS MARRIAGE PROPE	200 NORTH STEWART ST	NV SHWS	Higher	1888, 0.358, SW
163	ARCO NO 6003	1800 N CARSON ST	NV SHWS, RCRA NonGen / NLR, FINDS, ECHO	Higher	1895, 0.359, NW
Z164	SCOTT PROPERTY	340 NORTH MINNESOTA	NV SHWS	Higher	1903, 0.360, WSW
AA165	CITY OF CARSON CITY	100 PRATT AVENUE	NV SHWS	Lower	1912, 0.362, SSW
AB166	FIRST INTERSTATE BAN	208 NORTH CARSON STR	NV SHWS	Higher	1929, 0.365, SW
X167	JAMES P. COSTA PROPE	7 MARLETTE DRIVE	NV SHWS	Higher	1943, 0.368, West
AB168	BANK OF AMERICA BUIL	201 NORTH CARSON STR	NV SHWS	Higher	1948, 0.369, SW
Z169	TRUST PROPERTY	220 NORTH NEVADA STR	NV SHWS	Higher	1957, 0.371, WSW
AB170	FURLONG RESIDENCE	202 NORTH CARSON STR	NV SHWS	Higher	1997, 0.378, SW
X171	PETERS RESIDENCE	180 TAHOE STREET	NV SHWS	Higher	2007, 0.380, West
Y172	EMPLOYERS INSURANCE	515 MUSSER STREET	NV SHWS	Higher	2025, 0.384, SW
AA173	CARSON CITY SHERIFF'	901 EAST MUSSER STRE	NV SHWS	Lower	2096, 0.397, SSW
AB174	OLD STATE SUPREME CO	100 NORTH CARSON STR	NV SHWS	Higher	2140, 0.405, SW
AB175	FIRE STATION #1	111 NORTH CURRY STRE	NV SHWS	Higher	2282, 0.432, SW
176	BELLA LAGO APARTMENT	1600 AIRPORT ROAD	NV SHWS, NV NPDES	Lower	2301, 0.436, ENE
177	STATE OF NEVADA CAPI	SOUTH CARSON STREET	NV SHWS	Higher	2343, 0.444, SW
Z178	EDUCATOR'S CLOSET, T	604 W MUSSER STREET	NV SHWS, NV SWRCY	Higher	2349, 0.445, WSW
179	JULIET C. MCCOY PROP	845 WEST ROBINSON ST	NV SHWS	Higher	2377, 0.450, WSW
AC180	7-ELEVEN #15833 - SI	3083 US HIGHWAY 50 E	NV LUST, NV UST	Lower	2445, 0.463, ENE
181	BENSON RESIDENCE	217 NORTH MOUNTAIN S	NV SHWS	Higher	2469, 0.468, WSW
AD182	BREWERY ARTS CENTER	449 WEST KING STREET	US BROWNFIELDS, FINDS	Higher	2488, 0.471, SW
AD183	ST. TERESA OF AVILA	500 WEST KING STREET	NV SHWS	Higher	2491, 0.472, WSW
AD184	WAYNE S. CHIMARUSTI	300 WEST SECOND STRE	NV SHWS	Higher	2531, 0.479, SW
AC185	BELLA LAGO MERCURY	1660 AIRPORT RD	SEMS	Lower	2557, 0.484, ENE
AE186	MERCURY CLEANERS	217 SOUTH CURRY STRE	NV SHWS	Higher	2698, 0.511, SW
187	SIERRA PACIFIC POWER	1518 CONTINENTAL DRI	NV SHWS	Lower	2902, 0.550, East
188	LOUIS & JANET DOESCH	222 SOUTH HARBIN AVE	NV SHWS	Lower	2927, 0.554, South
AF189	EMMA N. SLADE PROPER	999 WEST MUSSER STRE	NV SHWS	Higher	3070, 0.581, WSW
AE190	LEGISLATIVE COUNCIL	401 SOUTH CARSON STR	NV SHWS	Higher	3071, 0.582, SW
191	WOJTOWICZ PROPERTY	600 NORTH RICHMOND A	NV SHWS	Higher	3093, 0.586, WSW
AG192	GOLDEN HANGARS DRY C	328 WINNIE LANE	NV SHWS	Higher	3134, 0.594, NW
193	NORTH CARSON SHOPPIN	2009 NORTH CARSON ST	NV SHWS	Higher	3141, 0.595, NW
AH194	SECURITY PACIFIC BAN	451 SOUTH STEWART ST	NV SHWS	Higher	3175, 0.601, SSW
AF195	SHRIVER RESIDENCE	915 WEST KING STREET	NV SHWS	Higher	3193, 0.605, WSW

MAPPED SITES SUMMARY

Target Property Address:
EAST WILLIAM STREET
CARSON CITY, NV 89701

Click on Map ID to see full detail.

MAP ID	SITE NAME	ADDRESS	DATABASE ACRONYMS	RELATIVE ELEVATION	DIST (ft. & mi.) DIRECTION
AG196	7-ELEVEN #20843-CLOS	2050 N CARSON ST	NV SHWS, NV UST	Higher	3249, 0.615, NW
197	BOYS & GIRLS CLUB MA	711 EAST 5TH STREET	NV SHWS	Lower	3275, 0.620, SSW
198	WHITNEY RESIDENCE	612 WINNIE LANE	NV SHWS	Higher	3426, 0.649, NW
AI199	ORMSBY HOUSE - CLOSE	600 S CARSON ST	NV SHWS, NV UST	Higher	3515, 0.666, SW
200	ADOLF S. ALLESCH PRO	6 YORKTOWN DRIVE	NV SHWS	Higher	3575, 0.677, West
201	EAGLE GAS NORTH	2152 N CARSON ST	NV SHWS, NV LUST, NV UST, NV NPDES	Higher	3611, 0.684, NW
202	COUNTRY STORE	3389 US HIGHWAY 50 E	NV SHWS, NV LUST, NV UST	Lower	3639, 0.689, ENE
AH203	CARSON CITY PARCEL 1	709 STEWART STREET	NV SHWS, NV HMRI	Lower	3643, 0.690, SSW
204	WINNER'S CORNER STOR	1615 EAST 5TH STREET	NV SHWS	Lower	3719, 0.704, SSE
205	THAYER K. MORROW PRO	604 HILLCREST ROAD	NV SHWS	Higher	3810, 0.722, SW
AJ206	CARSON VALLEY OIL BU	300 EAST EIGHTH STRE	NV SHWS	Lower	3849, 0.729, SSW
AJ207	CARSON CITY FIRE DEP	777 SOUTH STEWART ST	NV SHWS	Lower	3857, 0.730, SSW
AI208	SIERRA LAND REALTY	711 SOUTH CARSON STR	NV SHWS	Higher	3884, 0.736, SSW
AK209	CHEVRON #93421	809 SOUTH CARSON STR	NV SHWS	Higher	4095, 0.776, SSW
AL210	CRUTCHFIELD/GRADY ES	615 MARTIN STREET	NV SHWS	Higher	4266, 0.808, SW
211	ELDON CHOUINARD RESI	402 WEST 10TH STREET	NV SHWS	Higher	4433, 0.840, SW
AM212	VALLEY CHEVROLET	2500 NORTH CARSON ST	NV SHWS	Higher	4448, 0.842, NW
AM213	DICK'S CLEANERS	2669 NORTH CARSON ST	NV SHWS	Higher	4494, 0.851, NW
AN214	CARSON CITY CORPORAT	EAST OF SOLOMAN	NV SHWS	Lower	4531, 0.858, ESE
215	CARSON CITY SCHOOL D	SCHOOL DISTRICT BUS	NV SHWS	Higher	4547, 0.861, WSW
AK216	UNOCAL #7211 (KAM TA	1051 S CARSON ST	NV SHWS, NV UST	Lower	4620, 0.875, SSW
AN217	CARSON CITY CORPORAT	3300 BUTTI WAY	NV SHWS	Lower	4671, 0.885, ESE
AL218	HAM RESIDENCE	#6 CREST CIRCLE	NV SHWS	Higher	4709, 0.892, SW
219	CARSON TAHOE RENTS	1108 SOUTH STEWART S	NV SHWS	Lower	4715, 0.893, SSW
220	JANTOS PROPERTY	1811 NEWMAN PLACE	NV SHWS	Higher	4812, 0.911, West
221	ALLEN SCHEMBARI RESI	5 CIRCLE DRIVE	NV SHWS	Higher	4905, 0.929, SW

EXECUTIVE SUMMARY

TARGET PROPERTY SEARCH RESULTS

The target property was not listed in any of the databases searched by EDR.

DATABASES WITH NO MAPPED SITES

No mapped sites were found in EDR's search of available ("reasonably ascertainable ") government records either on the target property or within the search radius around the target property for the following databases:

STANDARD ENVIRONMENTAL RECORDS

Lists of Federal NPL (Superfund) sites

NPL..... National Priority List
Proposed NPL..... Proposed National Priority List Sites
NPL LIENS..... Federal Superfund Liens

Lists of Federal Delisted NPL sites

Delisted NPL..... National Priority List Deletions

Lists of Federal sites subject to CERCLA removals and CERCLA orders

FEDERAL FACILITY..... Federal Facility Site Information listing

Lists of Federal CERCLA sites with NFRAP

SEMS-ARCHIVE..... Superfund Enterprise Management System Archive

Lists of Federal RCRA facilities undergoing Corrective Action

CORRACTS..... Corrective Action Report

Lists of Federal RCRA TSD facilities

RCRA-TSDF..... RCRA - Treatment, Storage and Disposal

Lists of Federal RCRA generators

RCRA-LQG..... RCRA - Large Quantity Generators
RCRA-SQG..... RCRA - Small Quantity Generators

Federal institutional controls / engineering controls registries

LUCIS..... Land Use Control Information System
US ENG CONTROLS..... Engineering Controls Sites List
US INST CONTROLS..... Institutional Controls Sites List

Lists of state and tribal landfills and solid waste disposal facilities

NV SWF/LF..... Landfill List

EXECUTIVE SUMMARY

Lists of state and tribal leaking storage tanks

INDIAN LUST..... Leaking Underground Storage Tanks on Indian Land

Lists of state and tribal registered storage tanks

FEMA UST..... Underground Storage Tank Listing

INDIAN UST..... Underground Storage Tanks on Indian Land

Lists of state and tribal voluntary cleanup sites

NV VCP..... Voluntary Cleanup Program Sites

INDIAN VCP..... Voluntary Cleanup Priority Listing

Lists of state and tribal brownfield sites

NV BROWNFIELDS..... Project Tracking Database

ADDITIONAL ENVIRONMENTAL RECORDS

Local Lists of Landfill / Solid Waste Disposal Sites

INDIAN ODI..... Report on the Status of Open Dumps on Indian Lands

DEBRIS REGION 9..... Torres Martinez Reservation Illegal Dump Site Locations

ODI..... Open Dump Inventory

IHS OPEN DUMPS..... Open Dumps on Indian Land

Local Lists of Hazardous waste / Contaminated Sites

US HIST CDL..... Delisted National Clandestine Laboratory Register

US CDL..... National Clandestine Laboratory Register

Local Land Records

LIENS 2..... CERCLA Lien Information

Records of Emergency Release Reports

HMIRS..... Hazardous Materials Information Reporting System

Other Ascertainable Records

FUDS..... Formerly Used Defense Sites

DOD..... Department of Defense Sites

SCRD DRYCLEANERS..... State Coalition for Remediation of Drycleaners Listing

US FIN ASSUR..... Financial Assurance Information

EPA WATCH LIST..... EPA WATCH LIST

2020 COR ACTION..... 2020 Corrective Action Program List

TSCA..... Toxic Substances Control Act

TRIS..... Toxic Chemical Release Inventory System

SSTS..... Section 7 Tracking Systems

ROD..... Records Of Decision

RMP..... Risk Management Plans

EXECUTIVE SUMMARY

RAATS.....	RCRA Administrative Action Tracking System
PRP.....	Potentially Responsible Parties
PADS.....	PCB Activity Database System
ICIS.....	Integrated Compliance Information System
FTTS.....	FIFRA/ TSCA Tracking System - FIFRA (Federal Insecticide, Fungicide, & Rodenticide Act)/TSCA (Toxic Substances Control Act)
MLTS.....	Material Licensing Tracking System
COAL ASH DOE.....	Steam-Electric Plant Operation Data
COAL ASH EPA.....	Coal Combustion Residues Surface Impoundments List
PCB TRANSFORMER.....	PCB Transformer Registration Database
RADINFO.....	Radiation Information Database
HIST FTTS.....	FIFRA/TSCA Tracking System Administrative Case Listing
DOT OPS.....	Incident and Accident Data
CONSENT.....	Superfund (CERCLA) Consent Decrees
INDIAN RESERV.....	Indian Reservations
FUSRAP.....	Formerly Utilized Sites Remedial Action Program
UMTRA.....	Uranium Mill Tailings Sites
LEAD SMELTERS.....	Lead Smelter Sites
US AIRS.....	Aerometric Information Retrieval System Facility Subsystem
US MINES.....	Mines Master Index File
ABANDONED MINES.....	Abandoned Mines
DOCKET HWC.....	Hazardous Waste Compliance Docket Listing
UXO.....	Unexploded Ordnance Sites
FUELS PROGRAM.....	EPA Fuels Program Registered Listing
NV AIRS.....	Permitted Airs Facility Listing
NV COAL ASH.....	Coal Ash Disposal Sites
NV Financial Assurance.....	Financial Assurance Information Listing
MINES MRDS.....	Mineral Resources Data System

EDR RECOVERED GOVERNMENT ARCHIVES

Exclusive Recovered Govt. Archives

NV RGA LF..... Recovered Government Archive Solid Waste Facilities List

SURROUNDING SITES: SEARCH RESULTS

Surrounding sites were identified in the following databases.

Elevations have been determined from the USGS Digital Elevation Model and should be evaluated on a relative (not an absolute) basis. Relative elevation information between sites of close proximity should be field verified. Sites with an elevation equal to or higher than the target property have been differentiated below from sites with an elevation lower than the target property. Page numbers and map identification numbers refer to the EDR Radius Map report where detailed data on individual sites can be reviewed.

Sites listed in ***bold italics*** are in multiple databases.

Unmappable (orphan) sites are not considered in the foregoing analysis.

STANDARD ENVIRONMENTAL RECORDS

Lists of Federal sites subject to CERCLA removals and CERCLA orders

EXECUTIVE SUMMARY

SEMS: SEMS (Superfund Enterprise Management System) tracks hazardous waste sites, potentially hazardous waste sites, and remedial activities performed in support of EPA's Superfund Program across the United States. The list was formerly known as CERCLIS, renamed to SEMS by the EPA in 2015. The list contains data on potentially hazardous waste sites that have been reported to the USEPA by states, municipalities, private companies and private persons, pursuant to Section 103 of the Comprehensive Environmental Response, Compensation, and Liability Act (CERCLA). This dataset also contains sites which are either proposed to or on the National Priorities List (NPL) and the sites which are in the screening and assessment phase for possible inclusion on the NPL.

A review of the SEMS list, as provided by EDR, and dated 10/20/2021 has revealed that there are 3 SEMS sites within approximately 0.5 miles of the target property.

<u>Lower Elevation</u>	<u>Address</u>	<u>Direction / Distance</u>	<u>Map ID</u>	<u>Page</u>
CARSON HIGH SCHOOL M Site ID: 0908581 EPA Id: NVN000908581	1111 N. SALIMAN RD	E 1/8 - 1/4 (0.228 mi.)	U128	250
CARSON CITY HIGH SCH Site ID: 0908608 EPA Id: NVN000908608	1111 N. SALIMAN RD	E 1/8 - 1/4 (0.228 mi.)	U129	250
BELLA LAGO MERCURY Site ID: 0908779 EPA Id: NVN000908779	1660 AIRPORT RD	ENE 1/4 - 1/2 (0.484 mi.)	AC185	319

Lists of Federal RCRA generators

RCRA-VSQG: RCRAInfo is EPA's comprehensive information system, providing access to data supporting the Resource Conservation and Recovery Act (RCRA) of 1976 and the Hazardous and Solid Waste Amendments (HSWA) of 1984. The database includes selective information on sites which generate, transport, store, treat and/or dispose of hazardous waste as defined by the Resource Conservation and Recovery Act (RCRA). Very small quantity generators (VSQGs) generate less than 100 kg of hazardous waste, or less than 1 kg of acutely hazardous waste per month.

A review of the RCRA-VSQG list, as provided by EDR, and dated 09/13/2021 has revealed that there are 15 RCRA-VSQG sites within approximately 0.25 miles of the target property.

<u>Equal/Higher Elevation</u>	<u>Address</u>	<u>Direction / Distance</u>	<u>Map ID</u>	<u>Page</u>
GOODYEAR ROLLIN RUBB EPA ID:: NVD981685969	220 E WILLIAMS ST	0 - 1/8 (0.000 mi.)	E32	40
CAPITAL AUTO EPA ID:: NVD986770899	1000 N PLAZA ST	W 0 - 1/8 (0.011 mi.)	E62	114
G AND D AUTO REPAIR EPA ID:: NV0000066605	1130 E CORBETT ST	NNE 0 - 1/8 (0.084 mi.)	G83	146
CARSON CITY FEDERAL EPA ID:: NVR000078543	705 N PLAZA ST	WSW 1/8 - 1/4 (0.156 mi.)	O108	190
CARSON TAHOE HOSPITA EPA ID:: NVD982525529	775 FLEISCHMANN WAY	W 1/8 - 1/4 (0.221 mi.)	T125	239
CARSON REHABILITATIO EPA ID:: NVR000032318	900 E LONG ST	NNW 1/8 - 1/4 (0.244 mi.)	W138	278
NV ENERGY	875 E LONG ST	NNW 1/8 - 1/4 (0.246 mi.)	W141	283

EXECUTIVE SUMMARY

EPA ID:: NVR000087999

<u>Lower Elevation</u>	<u>Address</u>	<u>Direction / Distance</u>	<u>Map ID</u>	<u>Page</u>
MIDAS MUFFLER EPA ID:: NVD986770766	1705 HWY 50 E C	0 - 1/8 (0.000 mi.)	A9	10
AT RADIATOR EPA ID:: NVR000002329	1860 HWY 50 E	0 - 1/8 (0.000 mi.)	A11	16
U-HAUL CENTER OF CAR EPA ID:: NVD981395833	1498 HWY 50 EAST	0 - 1/8 (0.000 mi.)	B42	63
WALGREENS NO 4788 EPA ID:: NVR000049155	1465 E WILLIAM ST	0 - 1/8 (0.000 mi.)	F43	67
NEVADA ARMY NATIONAL EPA ID:: NVR000092338	1070 E WILLIAM ST	0 - 1/8 (0.000 mi.)	G49	81
TRACTOR SUPPLY COMPA EPA ID:: NVR000089722	2035 E WILLIAM ST	ENE 0 - 1/8 (0.003 mi.)	C55	102
IMPRUVALL TIRE N02 EPA ID:: NVR000002378	2660 HIGHWAY 50 EAST	ENE 1/8 - 1/4 (0.208 mi.)	P118	223
G M G FOREIGN AUTO EPA ID:: NVD982429474	1770 DORI WY UNIT 4	ENE 1/8 - 1/4 (0.215 mi.)	R120	229

Federal ERNS list

ERNS: The Emergency Response Notification System records and stores information on reported releases of oil and hazardous substances. The source of this database is the U.S. EPA.

A review of the ERNS list, as provided by EDR, and dated 09/13/2021 has revealed that there is 1 ERNS site within approximately 0.001 miles of the target property.

<u>Lower Elevation</u>	<u>Address</u>	<u>Direction / Distance</u>	<u>Map ID</u>	<u>Page</u>
Not reported	U-HAUL	0 - 1/8 (0.000 mi.)	B46	78

Lists of state- and tribal hazardous waste facilities

NV SHWS: Corrective Action Case list (Active, Non-ust Hazardous Waste and Regulated Substance. Correction Actions)

A review of the NV SHWS list, as provided by EDR, and dated 09/13/2021 has revealed that there are 102 NV SHWS sites within approximately 1 mile of the target property.

<u>Equal/Higher Elevation</u>	<u>Address</u>	<u>Direction / Distance</u>	<u>Map ID</u>	<u>Page</u>
JUST BRAKES Facility Id: 1-000014 Date Closed: 12/18/1990 Date Closed: 3/21/2016	220 EAST WILLIAM STR	0 - 1/8 (0.000 mi.)	E33	43
CARSON CAR WASH	408 EAST WILLIAM STR	0 - 1/8 (0.000 mi.)	D34	44

EXECUTIVE SUMMARY

Facility Id: 1-000010 Date Closed: 1/29/1991				
ARCO FACILITY #82380	1017 N CARSON ST	W 0 - 1/8 (0.011 mi.)	E64	125
Facility Id: 1-000005 Date Closed: 1/13/1995 Date Closed: 12/19/2012				
HAUTKEET FAMILY TRUS	1003-1009 NORTH CURR	W 0 - 1/8 (0.021 mi.)	J66	135
Facility Id: A-000307 Facility Id: A-000310 Date Closed: 4/24/1996				
JOHN F. GARDNER PROP	1012 NORTH CURRY STR	W 0 - 1/8 (0.041 mi.)	J72	140
Facility Id: A-000032 Date Closed: 2/23/2010				
KRIEGER PROPERTY	120 EAST JOHN STREET	W 0 - 1/8 (0.041 mi.)	E74	141
Facility Id: A-000249 Date Closed: 1/18/1995				
OLD CITY SWIMMING PO	841 NORTH ROOP STREE	WSW 0 - 1/8 (0.079 mi.)	K81	145
Facility Id: A-000243 Date Closed: 9/7/1994				
NEVADA CHILDREN'S MU	813 NORTH CARSON STR	WSW 0 - 1/8 (0.091 mi.)	J85	151
Facility Id: A-000242 Date Closed: 8/17/1994				
CRITESER PROPERTY	1206 NORTH NEVADA ST	W 0 - 1/8 (0.094 mi.)	M88	152
Facility Id: 1-000166 Date Closed: 10/5/1995				
CARSON CITY SCHOOL D	202 CORBETT STREET	WNW 0 - 1/8 (0.103 mi.)	N93	167
Facility Id: A-000097 Date Closed: 8/23/2017				
DENNIS MURPHY RESIDE	106 FLEISCHMANN WAY	W 0 - 1/8 (0.106 mi.)	L96	168
Facility Id: A-000010 Date Closed: 12/31/2002				
PAUL A. LARQUIER PRO	222 EAST WASHINGTON	WSW 0 - 1/8 (0.110 mi.)	O97	169
Facility Id: A-000054 Date Closed: 2/26/2018				
JM GASOLINE	1321 N CARSON ST	WNW 0 - 1/8 (0.124 mi.)	L98	169
Facility Id: 1-000057 Date Closed: 6/15/1992				
BOB'S TEXACO #0011	705 NORTH CARSON STR	WSW 1/8 - 1/4 (0.150 mi.)	O105	188
Facility Id: 1-000051 Date Closed: 3/10/1995				
FEDERAL AND POST OFF	705 NORTH PLAZA STRE	WSW 1/8 - 1/4 (0.156 mi.)	O109	193
Facility Id: 1-000150 Date Closed: 11/7/1995				
CARSON TRANSMISSION	617 NORTH CARSON STR	WSW 1/8 - 1/4 (0.183 mi.)	O111	212
Facility Id: 1-000135 Date Closed: 12/20/2002				
REDDICK PROPERTY	705 NORTH DIVISION S	WSW 1/8 - 1/4 (0.193 mi.)	Q116	220
Facility Id: A-000108 Date Closed: 11/8/1991				
FORMER UNOCAL SS #36	1510 NORTH CARSON ST	WNW 1/8 - 1/4 (0.219 mi.)	S122	235

EXECUTIVE SUMMARY

Facility Id: A-000231 Date Closed: 2/5/1988				
CARSON-TAHOE HOSPITA Facility Id: 1-000065 Date Closed: 5/25/1995 Date Closed: 4/29/1999	775 FLEISCHMAN WAY	W 1/8 - 1/4 (0.221 mi.)	T124	238
UNOCAL SS #3659 Facility Id: A-000231 Date Closed: 02/05/1988	LONG AND CARSON STRE	WNW 1/8 - 1/4 (0.235 mi.)	S134	269
CARSON NUGGET INC Facility Id: 1-000011 Facility Id: A-000790 Date Closed: 11/27/1989 Date Closed: 12/2/1993 Date Closed: 6/22/1994	507 N CARSON ST	WSW 1/8 - 1/4 (0.239 mi.)	V136	270
SIERRA PACIFIC POWER Facility Id: 1-000044 Date Closed: 2/18/2000	875 LONG STREET	NNW 1/8 - 1/4 (0.246 mi.)	W142	286
7-ELEVEN #14085-CLOS Facility Id: 1-000117 Date Closed: 2/16/1993	160 E LONG ST	WNW 1/8 - 1/4 (0.248 mi.)	S143	287
LEONARD PROPERTY Facility Id: A-000163 Date Closed: 09/29/1989 Date Closed: 9/29/1989	5 LANE CIRCLE	W 1/4 - 1/2 (0.253 mi.)	T144	288
SHELL SERVICE STATIO Facility Id: 1-000043 Date Closed: 12/27/1988	1600 NORTH CARSON ST	WNW 1/4 - 1/2 (0.258 mi.)	S145	288
DEYHLE RESIDENCE Facility Id: A-000004 Date Closed: 9/18/2000	418 NORTH PRATT AVEN	SSW 1/4 - 1/2 (0.258 mi.)	147	290
RESIDENTIAL HEATING Facility Id: A-000069 Date Closed: 3/24/2021	7 LANE CIRCLE	W 1/4 - 1/2 (0.265 mi.)	T148	290
EDWARD SMITH RESIDEN Facility Id: A-000046 Date Closed: 8/2/1994	701 ELIZABETH STREET	WSW 1/4 - 1/2 (0.286 mi.)	150	291
ORPHAN TANK, RIGHT O Facility Id: A-000058 Date Closed: 10/11/2018	110 TELEGRAPH STREET	WSW 1/4 - 1/2 (0.288 mi.)	V151	291
BERRY-HINCKLEY INDUS Facility Id: 1-000053 Date Closed: 3/22/1995	1700 NORTH CARSON ST	WNW 1/4 - 1/2 (0.290 mi.)	S152	292
SIERRA MEDICAL FACIL Facility Id: A-001062 Date Closed: 2/17/2000	1001 NORTH MOUNTAIN	W 1/4 - 1/2 (0.299 mi.)	X153	293
LAWSON PROPERTY Facility Id: A-000308 Date Closed: 8/14/1996	8 LANE CIRCLE	W 1/4 - 1/2 (0.301 mi.)	T154	294
M&M CLARK PROPERTIES	507 EAST TELEGRAPH S	SW 1/4 - 1/2 (0.310 mi.)	Y155	294

EXECUTIVE SUMMARY

Facility Id: A-000063 Date Closed: 8/7/2019					
MURDOCK'S CLOTHING S Facility Id: A-000237 Date Closed: 7/25/1994	318 NORTH CARSON STR	WSW 1/4 - 1/2 (0.319 mi.)	V157	295	
BROOKS PROPERTY Facility Id: A-000007 Date Closed: 12/27/2000	211-213 BURTON STREE	NW 1/4 - 1/2 (0.322 mi.)	158	296	
FIRESIDE INN Facility Id: A-000102 Date Closed: 12/19/1990	108 EAST PROCTOR STR	SW 1/4 - 1/2 (0.333 mi.)	V159	296	
MCCCLUSKEY RESIDENCE Facility Id: A-000244 Date Closed: 9/8/1994	123 TAHOE DRIVE	W 1/4 - 1/2 (0.346 mi.)	X160	296	
WILLIAM J. WILLSON P Facility Id: A-000037 Date Closed: 8/13/2012	423 BATH STREET	WNW 1/4 - 1/2 (0.357 mi.)	161	297	
VENUS MARRIAGE PROPE Facility Id: A-000013 Date Closed: 11/27/2002	200 NORTH STEWART ST	SW 1/4 - 1/2 (0.358 mi.)	Y162	297	
ARCO NO 6003 Facility Id: 1-000006 Date Closed: 7/7/1997 Date Closed: 4/22/2002	1800 N CARSON ST	NW 1/4 - 1/2 (0.359 mi.)	163	298	
SCOTT PROPERTY Facility Id: A-000070 Date Closed: 12/8/1993	340 NORTH MINNESOTA	WSW 1/4 - 1/2 (0.360 mi.)	Z164	302	
FIRST INTERSTATE BAN Facility Id: A-000261 Date Closed: 11/6/1998	208 NORTH CARSON STR	SW 1/4 - 1/2 (0.365 mi.)	AB166	302	
JAMES P. COSTA PROPE Facility Id: A-000060 Date Closed: 11/9/2018	7 MARLETTE DRIVE	W 1/4 - 1/2 (0.368 mi.)	X167	303	
BANK OF AMERICA BUIL Facility Id: A-000319 Date Closed: 7/22/1996	201 NORTH CARSON STR	SW 1/4 - 1/2 (0.369 mi.)	AB168	303	
TRUST PROPERTY Facility Id: A-000320 Date Closed: 8/12/1996	220 NORTH NEVADA STR	WSW 1/4 - 1/2 (0.371 mi.)	Z169	304	
FURLONG RESIDENCE Facility Id: 1-000049 Date Closed: 10/23/1989	202 NORTH CARSON STR	SW 1/4 - 1/2 (0.378 mi.)	AB170	304	
PETERS RESIDENCE Facility Id: A-000258 Date Closed: 5/16/1995	180 TAHOE STREET	W 1/4 - 1/2 (0.380 mi.)	X171	305	
EMPLOYERS INSURANCE Facility Id: A-000006 Date Closed: 9/15/2000	515 MUSSER STREET	SW 1/4 - 1/2 (0.384 mi.)	Y172	305	
OLD STATE SUPREME CO	100 NORTH CARSON STR	SW 1/4 - 1/2 (0.405 mi.)	AB174	306	

EXECUTIVE SUMMARY

Facility Id: A-000107 Date Closed: 2/25/1994				
FIRE STATION #1 Facility Id: 1-000080 Date Closed: 8/12/1994	111 NORTH CURRY STRE	SW 1/4 - 1/2 (0.432 mi.)	AB175	307
STATE OF NEVADA CAPI Facility Id: A-000384 Date Closed: 12/21/1998	SOUTH CARSON STREET	SW 1/4 - 1/2 (0.444 mi.)	177	308
EDUCATOR'S CLOSET, T Facility Id: A-000040 Date Closed: 11/4/1996	604 W MUSSER STREET	WSW 1/4 - 1/2 (0.445 mi.)	Z178	309
JULIET C. MCCOY PROP Facility Id: A-000022 Date Closed: 11/18/2004	845 WEST ROBINSON ST	WSW 1/4 - 1/2 (0.450 mi.)	179	309
BENSON RESIDENCE Facility Id: A-000382 Date Closed: 5/28/1997	217 NORTH MOUNTAIN S	WSW 1/4 - 1/2 (0.468 mi.)	181	312
ST. TERESA OF AVILA Facility Id: A-000011 Date Closed: 11/15/2001	500 WEST KING STREET	WSW 1/4 - 1/2 (0.472 mi.)	AD183	318
WAYNE S. CHIMARUSTI Facility Id: A-000045 Date Closed: 11/15/2017	300 WEST SECOND STRE	SW 1/4 - 1/2 (0.479 mi.)	AD184	318
MERCURY CLEANERS Facility Id: A-000105	217 SOUTH CURRY STRE	SW 1/2 - 1 (0.511 mi.)	AE186	319
EMMA N. SLADE PROPER Facility Id: A-000031 Date Closed: 12/2/2008	999 WEST MUSSER STRE	WSW 1/2 - 1 (0.581 mi.)	AF189	321
LEGISLATIVE COUNCIL Facility Id: A-000282 Date Closed: 9/25/1995	401 SOUTH CARSON STR	SW 1/2 - 1 (0.582 mi.)	AE190	321
WOJTOWICZ PROPERTY Facility Id: A-000343 Date Closed: 12/13/1996	600 NORTH RICHMOND A	WSW 1/2 - 1 (0.586 mi.)	191	321
GOLDEN HANGARS DRY C Facility Id: A-000849 Date Closed: 7/27/1995	328 WINNIE LANE	NW 1/2 - 1 (0.594 mi.)	AG192	322
NORTH CARSON SHOPPIN Facility Id: A-000871 Date Closed: 7/22/1998	2009 NORTH CARSON ST	NW 1/2 - 1 (0.595 mi.)	193	322
SECURITY PACIFIC BAN Facility Id: A-000074 Date Closed: 11/29/1989	451 SOUTH STEWART ST	SSW 1/2 - 1 (0.601 mi.)	AH194	323
SHRIVER RESIDENCE Facility Id: A-000002 Date Closed: 2/24/2000	915 WEST KING STREET	WSW 1/2 - 1 (0.605 mi.)	AF195	323
7-ELEVEN #20843-CLOS Facility Id: 1-000119 Date Closed: 10/27/1992	2050 N CARSON ST	NW 1/2 - 1 (0.615 mi.)	AG196	324
WHITNEY RESIDENCE	612 WINNIE LANE	NW 1/2 - 1 (0.649 mi.)	198	325

EXECUTIVE SUMMARY

Facility Id: A-000274				
Date Closed: 6/19/1995				
ORMSBY HOUSE - CLOSE	600 S CARSON ST	SW 1/2 - 1 (0.666 mi.)	AI199	325
Facility Id: A-000043				
Facility Id: 1-000134				
Date Closed: 10/10/2014				
Date Closed: 1/27/1994				
ADOLF S. ALLESCH PRO	6 YORKTOWN DRIVE	W 1/2 - 1 (0.677 mi.)	200	327
Facility Id: A-000061				
Date Closed: 12/10/2018				
EAGLE GAS NORTH	2152 N CARSON ST	NW 1/2 - 1 (0.684 mi.)	201	327
Facility Id: 1-000030				
Date Closed: 11/26/1990				
Date Closed: 10/15/2003				
Date Closed: 10/23/2000				
THAYER K. MORROW PRO	604 HILLCREST ROAD	SW 1/2 - 1 (0.722 mi.)	205	336
Facility Id: A-000048				
Date Closed: 8/24/2017				
SIERRA LAND REALTY	711 SOUTH CARSON STR	SSW 1/2 - 1 (0.736 mi.)	AI208	337
Facility Id: A-000267				
Facility Id: 1-000170				
Date Closed: 7/14/1995				
Date Closed: 11/22/1995				
CHEVRON #93421	809 SOUTH CARSON STR	SSW 1/2 - 1 (0.776 mi.)	AK209	338
Facility Id: 1-000017				
Date Closed: 8/1/1994				
CRUTCHFIELD/GRADY ES	615 MARTIN STREET	SW 1/2 - 1 (0.808 mi.)	AL210	339
Facility Id: A-001061				
Date Closed: 3/12/1998				
ELDON CHOUINARD RESI	402 WEST 10TH STREET	SW 1/2 - 1 (0.840 mi.)	211	340
Facility Id: A-000009				
Date Closed: 3/9/2001				
VALLEY CHEVROLET	2500 NORTH CARSON ST	NW 1/2 - 1 (0.842 mi.)	AM212	340
Facility Id: A-000117				
Date Closed: 3/30/1992				
DICK'S CLEANERS	2669 NORTH CARSON ST	NW 1/2 - 1 (0.851 mi.)	AM213	340
Facility Id: A-000018				
Date Closed: 3/25/2005				
CARSON CITY SCHOOL D	SCHOOL DISTRICT BUS	WSW 1/2 - 1 (0.861 mi.)	215	341
Facility Id: A-000566				
Date Closed: 5/20/1993				
HAM RESIDENCE	#6 CREST CIRCLE	SW 1/2 - 1 (0.892 mi.)	AL218	344
Facility Id: A-000369				
Date Closed: 8/12/1997				
JANTOS PROPERTY	1811 NEWMAN PLACE	W 1/2 - 1 (0.911 mi.)	220	345
Facility Id: 1-000138				
Date Closed: 11/23/1994				
ALLEN SCHEMBARI RESI	5 CIRCLE DRIVE	SW 1/2 - 1 (0.929 mi.)	221	346
Facility Id: A-000017				
Date Closed: 12/18/2003				
Lower Elevation	Address	Direction / Distance	Map ID	Page
HONE FAMILY TRUST	1882 U.S. HIGHWAY 50	0 - 1/8 (0.000 mi.)	A5	9

EXECUTIVE SUMMARY

Facility Id: A-000754 Date Closed: 9/20/1993				
COAST TO COAST HARDW Facility Id: 1-000129 Date Closed: 7/29/1992	2290 U.S. HIGHWAY 50	0 - 1/8 (0.000 mi.)	C20	35
WILD BILL'S STAGE ST Facility Id: A-000042 Date Closed: 7/31/1995	1515 U.S. HIGHWAY 50	0 - 1/8 (0.000 mi.)	B47	79
U-HAUL MOVING AND ST Facility Id: A-000079 Facility Id: 1-000142 Date Closed: 12/13/1990 Date Closed: 7/25/1996	1498 EAST WILLIAM ST	ENE 0 - 1/8 (0.049 mi.)	F76	142
BERTENTHAL PROPERTY Facility Id: A-000781 Date Closed: 4/6/1993	1535 EAST LONG STREE	NE 0 - 1/8 (0.105 mi.)	95	168
CARSON CITY SCHOOL D Facility Id: A-000870 Facility Id: 1-000097 Date Closed: 6/24/1994 Date Closed: 1/1/1999 Date Closed: 5/20/1993	1111 NORTH SALIMAN R	E 1/8 - 1/4 (0.228 mi.)	U132	267
SIERRA PACIFIC POWER Facility Id: A-000644 Date Closed: 4/23/1993	1820 DORI STREET	ENE 1/4 - 1/2 (0.274 mi.)	R149	290
CITY OF CARSON CITY Facility Id: A-000262 Date Closed: 1/18/1995	100 PRATT AVENUE	SSW 1/4 - 1/2 (0.362 mi.)	AA165	302
CARSON CITY SHERIFF' Facility Id: 1-000085 Date Closed: 7/14/1999	901 EAST MUSSER STRE	SSW 1/4 - 1/2 (0.397 mi.)	AA173	306
BELLA LAGO APARTMENT Facility Id: A-000033 Date Closed: 1/19/2010	1600 AIRPORT ROAD	ENE 1/4 - 1/2 (0.436 mi.)	176	307
SIERRA PACIFIC POWER Facility Id: A-001060 Date Closed: 5/6/1996	1518 CONTINENTAL DRI	E 1/2 - 1 (0.550 mi.)	187	320
LOUIS & JANET DOESCH Facility Id: A-000034 Date Closed: 2/15/2011	222 SOUTH HARBIN AVE	S 1/2 - 1 (0.554 mi.)	188	320
BOYS & GIRLS CLUB MA Facility Id: A-000025 Date Closed: 7/18/2005	711 EAST 5TH STREET	SSW 1/2 - 1 (0.620 mi.)	197	325
COUNTRY STORE Facility Id: 1-000039 Date Closed: 4/1/1991	3389 US HIGHWAY 50 E	ENE 1/2 - 1 (0.689 mi.)	202	330
CARSON CITY PARCEL 1 Facility Id: 1-000040 Date Closed: 11/21/1989	709 STEWART STREET	SSW 1/2 - 1 (0.690 mi.)	AH203	333
WINNER'S CORNER STOR	1615 EAST 5TH STREET	SSE 1/2 - 1 (0.704 mi.)	204	335

EXECUTIVE SUMMARY

Facility Id: 1-000095 Date Closed: 3/7/2002 Date Closed: 3/25/1997					
CARSON VALLEY OIL BU Facility Id: A-000008 Facility Id: 1-000127 Date Closed: 3/12/1993 Date Closed: 8/16/1999	300 EAST EIGHTH STRE	SSW 1/2 - 1 (0.729 mi.)	AJ206	336	
CARSON CITY FIRE DEP Facility Id: A-000111 Date Closed: 9/2/1993	777 SOUTH STEWART ST	SSW 1/2 - 1 (0.730 mi.)	AJ207	337	
CARSON CITY CORPORAT Facility Id: A-000684 Date Closed: 4/27/1994	EAST OF SOLOMAN	ESE 1/2 - 1 (0.858 mi.)	AN214	341	
UNOCAL #7211 (KAM TA) Facility Id: 1-000072 Date Closed: 7/6/1994	1051 S CARSON ST	SSW 1/2 - 1 (0.875 mi.)	AK216	342	
CARSON CITY CORPORAT Facility Id: 1-000078 Date Closed: 10/04/1989 Date Closed: 10/4/1989 Date Closed: 8/19/1998 Date Closed: 4/27/1994	3300 BUTTI WAY	ESE 1/2 - 1 (0.885 mi.)	AN217	343	
CARSON TAHOE RENTS Facility Id: 1-000012 Date Closed: 5/20/1997	1108 SOUTH STEWART S	SSW 1/2 - 1 (0.893 mi.)	219	345	

Lists of state and tribal leaking storage tanks

NV LUST: Leaking UST List.

A review of the NV LUST list, as provided by EDR, and dated 09/13/2021 has revealed that there are 7 NV LUST sites within approximately 0.5 miles of the target property.

<u>Equal/Higher Elevation</u>	<u>Address</u>	<u>Direction / Distance</u>	<u>Map ID</u>	<u>Page</u>
JACKSONS FOOD STORES Date Closed: 8/12/2004 Facility Id: 1-000018	1102 N CARSON ST	W 0 - 1/8 (0.007 mi.)	E57	109
ARCO FACILITY #82380 Date Closed: 12/19/2012 Facility Id: 1-000005	1017 N CARSON ST	W 0 - 1/8 (0.011 mi.)	E64	125
CARSON NUGGET INC Date Closed: 11/27/1989 Facility Id: 1-000011	507 N CARSON ST	WSW 1/8 - 1/4 (0.239 mi.)	V136	270
SHELL SERVICE STATIO Date Closed: 12/27/1988 Facility Id: 1-000043	1600 NORTH CARSON ST	WNW 1/4 - 1/2 (0.258 mi.)	S145	288
BERRY-HINCKLEY INDUS	1700 NORTH CARSON ST	WNW 1/4 - 1/2 (0.290 mi.)	S152	292

EXECUTIVE SUMMARY

Facility Id: 1-000053

<u>Lower Elevation</u>	<u>Address</u>	<u>Direction / Distance</u>	<u>Map ID</u>	<u>Page</u>
JACKSONS FOOD STORES Date Closed: 2/15/2007 Facility Id: 1-000029	1400 RAND AVE	ENE 0 - 1/8 (0.007 mi.)	B60	112
7-ELEVEN #15833 - SI Date Closed: 1/24/1997 Date Closed: 6/11/2012 Facility Id: 1-000118	3083 US HIGHWAY 50 E	ENE 1/4 - 1/2 (0.463 mi.)	AC180	310

Lists of state and tribal registered storage tanks

NV UST: Registered Underground Storage Tank Facilities.

A review of the NV UST list, as provided by EDR, has revealed that there are 32 NV UST sites within approximately 0.25 miles of the target property.

<u>Equal/Higher Elevation</u>	<u>Address</u>	<u>Direction / Distance</u>	<u>Map ID</u>	<u>Page</u>
R GRUNDY & VAN PATTE Database: UST, Date of Government Version: 09/13/2021 Tank Status: PERMANENTLY CLOSED Facility Id: 1-000010 Facility Id: 1-000109	408 E WILLIAM ST	0 - 1/8 (0.000 mi.)	D29	38
FACILITY ID #1-00001 Database: UST, Date of Government Version: 09/13/2021 Tank Status: PERMANENTLY CLOSED Facility Id: 1-000014	220 E WILLIAM ST	0 - 1/8 (0.000 mi.)	E41	62
JACKSONS FOOD STORES Database: UST, Date of Government Version: 09/13/2021 Tank Status: CURRENTLY IN USE Tank Status: PERMANENTLY CLOSED Facility Id: 1-000018	1102 N CARSON ST	W 0 - 1/8 (0.007 mi.)	E57	109
BAKER ELECTRIC CO Database: UST, Date of Government Version: 09/13/2021 Tank Status: PERMANENTLY CLOSED Facility Id: 1-000032	910 E WILLIAM ST	W 0 - 1/8 (0.010 mi.)	I61	114
ARCO FACILITY #82380 Database: UST, Date of Government Version: 09/13/2021 Tank Status: PERMANENTLY CLOSED Tank Status: CURRENTLY IN USE Facility Id: 1-000005	1017 N CARSON ST	W 0 - 1/8 (0.011 mi.)	E64	125
THE OLSEN FAMILY TRU Database: UST, Date of Government Version: 09/13/2021 Tank Status: PERMANENTLY CLOSED Facility Id: A-000307	1003 N CURRY ST	W 0 - 1/8 (0.021 mi.)	J67	135
MICHAEL KRIEGER Database: UST, Date of Government Version: 09/13/2021	120 E JOHN ST	W 0 - 1/8 (0.041 mi.)	E73	141

EXECUTIVE SUMMARY

Tank Status: PERMANENTLY CLOSED				
Facility Id: A-000249				
SMITH'S FUEL CENTER	599 E WILLIAMS ST	WSW 0 - 1/8 (0.065 mi.)	D80	144
Database: UST, Date of Government Version: 09/13/2021				
Tank Status: CURRENTLY IN USE				
Facility Id: 1-000186				
OLD CITY SWIMMING PO	841 N ROOP ST	WSW 0 - 1/8 (0.079 mi.)	K82	145
Database: UST, Date of Government Version: 09/13/2021				
Tank Status: PERMANENTLY CLOSED				
Facility Id: A-000243				
CHILDRENS MUSEUM	813 N CARSON ST	WSW 0 - 1/8 (0.091 mi.)	J84	151
Database: UST, Date of Government Version: 09/13/2021				
Tank Status: PERMANENTLY CLOSED				
Facility Id: A-000242				
DORCAS CRITESER	1206 N NEVADA ST	W 0 - 1/8 (0.094 mi.)	M87	152
Database: UST, Date of Government Version: 09/13/2021				
Tank Status: PERMANENTLY CLOSED				
Facility Id: 1-000166				
SILVANAS ITALIAN CUI	1301 N CARSON ST	WNW 0 - 1/8 (0.101 mi.)	L92	167
Database: UST, Date of Government Version: 09/13/2021				
Tank Status: PERMANENTLY CLOSED				
Facility Id: A-000112				
CARSON CITY SCHOOL D	202 CORBETT STREET	WNW 0 - 1/8 (0.103 mi.)	N94	167
Database: UST, Date of Government Version: 09/13/2021				
Tank Status: PERMANENTLY CLOSED				
Facility Id: A-000097				
JM GASOLINE	1321 N CARSON ST	WNW 0 - 1/8 (0.124 mi.)	L98	169
Database: UST, Date of Government Version: 09/13/2021				
Tank Status: CURRENTLY IN USE				
Facility Id: 1-000057				
GLC 01113	709 N STEWART ST	WSW 1/8 - 1/4 (0.134 mi.)	O101	174
Database: UST, Date of Government Version: 09/13/2021				
Tank Status: PERMANENTLY CLOSED				
Tank Status: CURRENTLY IN USE				
Facility Id: 1-000040				
BOBS SHELL	705 N CARSON ST	WSW 1/8 - 1/4 (0.150 mi.)	O104	185
Database: UST, Date of Government Version: 09/13/2021				
Tank Status: PERMANENTLY CLOSED				
Tank Status: CURRENTLY IN USE				
Facility Id: 1-000051				
CARSON CITY FED BLDG	705 N PLAZA ST	WSW 1/8 - 1/4 (0.156 mi.)	O107	189
Database: UST, Date of Government Version: 09/13/2021				
Tank Status: PERMANENTLY CLOSED				
Tank Status: CURRENTLY IN USE				
Facility Id: 1-000150				
FORMER CARSON TRANSM	617 N CARSON ST	WSW 1/8 - 1/4 (0.183 mi.)	O113	217
Database: UST, Date of Government Version: 09/13/2021				
Tank Status: PERMANENTLY CLOSED				
Facility Id: 1-000135				
PAT & GAYLE REDDICK	705 N DIVISION ST	WSW 1/8 - 1/4 (0.193 mi.)	Q115	219
Database: UST, Date of Government Version: 09/13/2021				

EXECUTIVE SUMMARY

Tank Status: PERMANENTLY CLOSED				
Facility Id: A-000108				
CARSON TAHOE SPECIAL	775 FLEISCHMANN WAY	W 1/8 - 1/4 (0.221 mi.)	T126	248
Database: UST, Date of Government Version: 09/13/2021				
Tank Status: PERMANENTLY CLOSED				
Tank Status: CURRENTLY IN USE				
Facility Id: 1-000065				
UNOCAL #3659	LONG ST & CARSON ST	WNW 1/8 - 1/4 (0.235 mi.)	S135	269
Database: UST, Date of Government Version: 09/13/2021				
Tank Status: PERMANENTLY CLOSED				
Facility Id: A-000231				
CARSON NUGGET INC	507 N CARSON ST	WSW 1/8 - 1/4 (0.239 mi.)	V136	270
Database: UST, Date of Government Version: 09/13/2021				
Tank Status: PERMANENTLY CLOSED				
Tank Status: CURRENTLY IN USE				
Facility Id: 1-000011				
SIERRA PACIFIC POWER	875 E LONG ST	NNW 1/8 - 1/4 (0.246 mi.)	W140	282
Database: UST, Date of Government Version: 09/13/2021				
Tank Status: PERMANENTLY CLOSED				
Facility Id: 1-000044				
7-ELEVEN #14085-CLOS	160 E LONG ST	WNW 1/8 - 1/4 (0.248 mi.)	S143	287
Database: UST, Date of Government Version: 09/13/2021				
Tank Status: PERMANENTLY CLOSED				
Facility Id: 1-000117				
Lower Elevation	Address	Direction / Distance	Map ID	Page
MIDAS MUFFLER	1705 US HIGHWAY 50 E	0 - 1/8 (0.000 mi.)	A8	10
Database: UST, Date of Government Version: 09/13/2021				
Tank Status: PERMANENTLY CLOSED				
Facility Id: 1-000067				
COAST TO COAST HARDW	2290 US HIGHWAY 50 E	0 - 1/8 (0.000 mi.)	C21	35
Database: UST, Date of Government Version: 09/13/2021				
Tank Status: PERMANENTLY CLOSED				
Facility Id: 1-000129				
JACKSONS FOOD STORES	1400 RAND AVE	ENE 0 - 1/8 (0.007 mi.)	B60	112
Database: UST, Date of Government Version: 09/13/2021				
Tank Status: CURRENTLY IN USE				
Facility Id: 1-000029				
U-HAUL #706-81 MOVIN	1498 E WILLIAM ST	ENE 0 - 1/8 (0.049 mi.)	F77	142
Database: UST, Date of Government Version: 09/13/2021				
Tank Status: PERMANENTLY CLOSED				
Facility Id: A-000079				
GOLDEN GATE PETROLEU	2651 HWY 50 EAST	ENE 1/8 - 1/4 (0.186 mi.)	P114	218
Database: UST, Date of Government Version: 09/13/2021				
Tank Status: CURRENTLY IN USE				
Facility Id: 1-000185				
LASSEN AND MENLO STR	LASSEN DR & MENLO DR	E 1/8 - 1/4 (0.223 mi.)	127	249
Database: UST, Date of Government Version: 09/13/2021				
Tank Status: PERMANENTLY CLOSED				
Facility Id: A-000137				
BUS GARAGE	1111 N SALIMAN RD	E 1/8 - 1/4 (0.228 mi.)	U130	251
Database: UST, Date of Government Version: 09/13/2021				

EXECUTIVE SUMMARY

Tank Status: PERMANENTLY CLOSED

Facility Id: 1-000097

ARCO AM/PM MINI MARK 2707 US HIGHWAY 50 E ENE 1/8 - 1/4 (0.233 mi.) P133 268

Database: UST, Date of Government Version: 09/13/2021

Tank Status: CURRENTLY IN USE

Facility Id: 1-000113

NV AST: N/A

A review of the NV AST list, as provided by EDR, and dated 01/25/2018 has revealed that there is 1 NV AST site within approximately 0.25 miles of the target property.

<u>Equal/Higher Elevation</u>	<u>Address</u>	<u>Direction / Distance</u>	<u>Map ID</u>	<u>Page</u>
THE OLSEN FAMILY TRU Facility Id: A-000310 Tank Status: CURRENTLY IN USE	1003 N CURRY ST	W 0 - 1/8 (0.021 mi.)	J67	135

ADDITIONAL ENVIRONMENTAL RECORDS

Local Brownfield lists

US BROWNFIELDS: The EPA's listing of Brownfields properties from the Cleanups in My Community program, which provides information on Brownfields properties for which information is reported back to EPA, as well as areas served by Brownfields grant programs.

A review of the US BROWNFIELDS list, as provided by EDR, and dated 06/10/2021 has revealed that there are 4 US BROWNFIELDS sites within approximately 0.5 miles of the target property.

<u>Equal/Higher Elevation</u>	<u>Address</u>	<u>Direction / Distance</u>	<u>Map ID</u>	<u>Page</u>
FORMER VIRGINIA & TR ACRES property ID: 125125 Cleanup Completion Date: -	201 E. WILLIAMS ST.	0 - 1/8 (0.000 mi.)	E37	56
WHISTLE STOP INN ACRES property ID: 241818 Cleanup Completion Date: -	1421 N. CARSON STREE	WNW 1/8 - 1/4 (0.171 mi.)	L110	194
BREWERY ARTS CENTER ACRES property ID: 239879 Cleanup Completion Date: -	449 WEST KING STREET	SW 1/4 - 1/2 (0.471 mi.)	AD182	312

<u>Lower Elevation</u>	<u>Address</u>	<u>Direction / Distance</u>	<u>Map ID</u>	<u>Page</u>
WILLIAMS STREET PROP ACRES property ID: 240043 Cleanup Completion Date: -	1208 E. WILLIAMS STR	0 - 1/8 (0.000 mi.)	G54	85

EXECUTIVE SUMMARY

Local Lists of Landfill / Solid Waste Disposal Sites

NV SWRCY: A listing of recycling facilities in Nevada.

A review of the NV SWRCY list, as provided by EDR, and dated 05/05/2021 has revealed that there are 9 NV SWRCY sites within approximately 0.5 miles of the target property.

<u>Equal/Higher Elevation</u>	<u>Address</u>	<u>Direction / Distance</u>	<u>Map ID</u>	<u>Page</u>
CARSON CITY LIBRARY	900 N ROOP STREET	WSW 0 - 1/8 (0.045 mi.)	K75	141
BOB'S SHELL	705 N CARSON	WSW 1/8 - 1/4 (0.150 mi.)	O106	188
F.I.S.H.	138 E LONG	WNW 1/8 - 1/4 (0.245 mi.)	S139	281
CARSON CITY SHELL	1600 N CARSON	WNW 1/4 - 1/2 (0.258 mi.)	S146	289
O'REILLY AUTO PARTS	1715 N CARSON	WNW 1/4 - 1/2 (0.312 mi.)	S156	294
EDUCATOR'S CLOSET, T	604 W MUSSER STREET	WSW 1/4 - 1/2 (0.445 mi.)	Z178	309

<u>Lower Elevation</u>	<u>Address</u>	<u>Direction / Distance</u>	<u>Map ID</u>	<u>Page</u>
AT&T	1894 HWY 50 E	0 - 1/8 (0.000 mi.)	A6	9
NAPA AUTO PARTS	1882 HWY 50 EAST	0 - 1/8 (0.000 mi.)	A7	9
JIFFY LUBE	1830 E. WILLIAMS STR	ENE 0 - 1/8 (0.016 mi.)	A65	134

Other Ascertainable Records

RCRA NonGen / NLR: RCRAInfo is EPA's comprehensive information system, providing access to data supporting the Resource Conservation and Recovery Act (RCRA) of 1976 and the Hazardous and Solid Waste Amendments (HSWA) of 1984. The database includes selective information on sites which generate, transport, store, treat and/or dispose of hazardous waste as defined by the Resource Conservation and Recovery Act (RCRA). Non-Generators do not presently generate hazardous waste.

A review of the RCRA NonGen / NLR list, as provided by EDR, and dated 09/13/2021 has revealed that there are 21 RCRA NonGen / NLR sites within approximately 0.25 miles of the target property.

<u>Equal/Higher Elevation</u>	<u>Address</u>	<u>Direction / Distance</u>	<u>Map ID</u>	<u>Page</u>
SMITH'S FOOD AND DRU EPA ID:: NVD986773349	559 E WILLIAMS ST	0 - 1/8 (0.000 mi.)	D35	44
RON CORDAS CHEVRON EPA ID:: NVD982461147	1102 N CARSON	W 0 - 1/8 (0.007 mi.)	E56	106
ARCO FACILITY #82380 EPA ID:: NV0000021451	1017 N CARSON ST	W 0 - 1/8 (0.011 mi.)	E64	125
DIXONS GARAGE EPA ID:: NVD982430092	918 E CORBETT ST	NW 0 - 1/8 (0.096 mi.)	I89	153
GILSON AUTO REFINISH EPA ID:: NVD986777183	910 CORBETT ST	NW 0 - 1/8 (0.097 mi.)	I90	157
G AND D AUTO REPAIR EPA ID:: NVD982433864	906 CORBETT	NW 0 - 1/8 (0.101 mi.)	I91	164
UNOCAL SVC STA #8283 EPA ID:: NVD982059305	1321 N CARSON ST	WNW 0 - 1/8 (0.124 mi.)	L99	171
NEVADA BELL EPA ID:: NVT330011024	709 STEWART STREET	WSW 1/8 - 1/4 (0.135 mi.)	O102	174
BOBS SHELL SERVICE	705 N CARSON	WSW 1/8 - 1/4 (0.150 mi.)	O103	178

EXECUTIVE SUMMARY

EPA ID:: NVD986776011				
CARSON TRANS	617 N CARSON ST	WSW 1/8 - 1/4 (0.183 mi.)	O112	213
EPA ID:: NVD982434581				
CONTEL CARSON CITY T	669 NEVADA ST.	WSW 1/8 - 1/4 (0.197 mi.)	Q117	220
EPA ID:: NVD981437213				
CAPITAL ONCOLOGY	550 W. WASHINGOTN #1	W 1/8 - 1/4 (0.214 mi.)	Q119	226
EPA ID:: NVR000076091				
UNOCAL SVC STA #3659	1510 N CARSON ST	WNW 1/8 - 1/4 (0.219 mi.)	S123	236
EPA ID:: NVD982054629				

<u>Lower Elevation</u>	<u>Address</u>	<u>Direction / Distance</u>	<u>Map ID</u>	<u>Page</u>
TIRES PLUS	1804 HWY 50 E	0 - 1/8 (0.000 mi.)	A13	20
EPA ID:: NVD986768810				
ALMOST INSTANT PHOTO	2020 HWY 50 EAST	0 - 1/8 (0.000 mi.)	A14	22
EPA ID:: NVR000055954				
SCOLARIS	2100 E HWY 50	0 - 1/8 (0.000 mi.)	C15	28
EPA ID:: NVR000036863				
B JS ONE HOUR PHOTO	2520 HWY 50 EAST	0 - 1/8 (0.000 mi.)	C19	32
EPA ID:: NVD982471690				
CAPITAL ALIGNMENT	1440 RAND AVE	ENE 0 - 1/8 (0.022 mi.)	B68	136
EPA ID:: NVD982429466				
BILLS TUNE UP AND SV	1770 DORI WY NO 1	ENE 1/8 - 1/4 (0.215 mi.)	R121	233
EPA ID:: NVR000001230				
CARSON CITY HIGH SCH	1111 N SALIMAN RD	E 1/8 - 1/4 (0.228 mi.)	U131	251
EPA ID:: NVD982430043				
BP WEST COAST PRODUC	2707 HWY 50 EAST	ENE 1/8 - 1/4 (0.240 mi.)	P137	271
EPA ID:: NVR000075390				

FINDS: The Facility Index System contains both facility information and "pointers" to other sources of information that contain more detail. These include: RCRIS; Permit Compliance System (PCS); Aerometric Information Retrieval System (AIRS); FATES (FIFRA [Federal Insecticide Fungicide Rodenticide Act] and TSCA Enforcement System, FTTS [FIFRA/TSCA Tracking System]; CERCLIS; DOCKET (Enforcement Docket used to manage and track information on civil judicial enforcement cases for all environmental statutes); Federal Underground Injection Control (FURS); Federal Reporting Data System (FRDS); Surface Impoundments (SIA); TSCA Chemicals in Commerce Information System (CICS); PADS; RCRA-J (medical waste transporters/disposers); TRIS; and TSCA. The source of this database is the U.S. EPA/NTIS.

A review of the FINDS list, as provided by EDR, and dated 05/05/2021 has revealed that there are 17 FINDS sites within approximately 0.001 miles of the target property.

<u>Equal/Higher Elevation</u>	<u>Address</u>	<u>Direction / Distance</u>	<u>Map ID</u>	<u>Page</u>
GOODYEAR ROLLIN RUBB	220 E WILLIAMS ST	0 - 1/8 (0.000 mi.)	E32	40
Registry ID:: 110004290712				
SMITH'S FOOD AND DRU	559 E WILLIAMS ST	0 - 1/8 (0.000 mi.)	D35	44
Registry ID:: 110004300024				
FORMER VIRGINIA & TR	201 E. WILLIAMS ST	0 - 1/8 (0.000 mi.)	E36	56
Registry ID:: 110044761932				

<u>Lower Elevation</u>	<u>Address</u>	<u>Direction / Distance</u>	<u>Map ID</u>	<u>Page</u>
AT&T	1894 HWY 50 E	0 - 1/8 (0.000 mi.)	A1	8

EXECUTIVE SUMMARY

Registry ID:: 110059835987				
NAPA AUTO PARTS Registry ID:: 110059864605	1882 HWY 50 EAST	0 - 1/8 (0.000 mi.)	A3	8
MIDAS MUFFLER Registry ID:: 110006092012	1705 HWY 50 E C	0 - 1/8 (0.000 mi.)	A9	10
AT RADIATOR Registry ID:: 110006092156	1860 HWY 50 E	0 - 1/8 (0.000 mi.)	A11	16
TIRES PLUS Registry ID:: 110006091923	1804 HWY 50 E	0 - 1/8 (0.000 mi.)	A13	20
SCOLARIS Registry ID:: 110006092209	2100 E HWY 50	0 - 1/8 (0.000 mi.)	C15	28
SMITH'S FUEL CENTER Registry ID:: 110028252995	2200 HWY 50 EAST	0 - 1/8 (0.000 mi.)	C22	35
ALMOST INSTANT PHOTO Registry ID:: 110006092245	2020 HWY 50 EAST	0 - 1/8 (0.000 mi.)	A24	36
U-HAUL CENTER OF CAR Registry ID:: 110006091727	1498 HWY 50 EAST	0 - 1/8 (0.000 mi.)	B42	63
WALGREENS NO 4788 Registry ID:: 110015844292	1465 E WILLIAM ST	0 - 1/8 (0.000 mi.)	F43	67
MILLS LANDING Registry ID:: 110069995702	0 STATE STREET	0 - 1/8 (0.000 mi.)	F48	80
NEVADA ARMY NATIONAL Registry ID:: 110069632348	1070 E WILLIAM ST	0 - 1/8 (0.000 mi.)	G49	81
SURF THRU CAR WASH Registry ID:: 110069564466	1300 E WILLIAM STREE	0 - 1/8 (0.000 mi.)	H53	85
WILLIAMS STREET PROP	1208 E. WILLIAMS STR	0 - 1/8 (0.000 mi.)	G54	85

ECHO: ECHO provides integrated compliance and enforcement information for about 800,000 regulated facilities nationwide.

A review of the ECHO list, as provided by EDR, and dated 01/01/2022 has revealed that there are 12 ECHO sites within approximately 0.001 miles of the target property.

<u>Equal/Higher Elevation</u>	<u>Address</u>	<u>Direction / Distance</u>	<u>Map ID</u>	<u>Page</u>
GOODYEAR ROLLIN RUBB Registry ID: 110004290712	220 E WILLIAMS ST	0 - 1/8 (0.000 mi.)	E32	40
SMITH'S FOOD AND DRU Registry ID: 110004300024	559 E WILLIAMS ST	0 - 1/8 (0.000 mi.)	D39	62
<u>Lower Elevation</u>	<u>Address</u>	<u>Direction / Distance</u>	<u>Map ID</u>	<u>Page</u>
MIDAS MUFFLER Registry ID: 110006092012	1705 HWY 50 E C	0 - 1/8 (0.000 mi.)	A9	10
AT RADIATOR Registry ID: 110006092156	1860 HWY 50 E	0 - 1/8 (0.000 mi.)	A11	16
TIRES PLUS Registry ID: 110006091923	1804 HWY 50 E	0 - 1/8 (0.000 mi.)	A13	20
SCOLARIS	2100 E HWY 50	0 - 1/8 (0.000 mi.)	C15	28

EXECUTIVE SUMMARY

Registry ID: 110006092209				
ALMOST INSTANT PHOTO	2020 HWY 50 EAST	0 - 1/8 (0.000 mi.)	A24	36
Registry ID: 110006092245				
U-HAUL CENTER OF CAR	1498 HWY 50 EAST	0 - 1/8 (0.000 mi.)	B42	63
Registry ID: 110006091727				
WALGREENS NO 4788	1465 E WILLIAM ST	0 - 1/8 (0.000 mi.)	F43	67
Registry ID: 110015844292				
MILLS LANDING	0 STATE STREET	0 - 1/8 (0.000 mi.)	F48	80
Registry ID: 110069995702				
NEVADA ARMY NATIONAL	1070 E WILLIAM ST	0 - 1/8 (0.000 mi.)	G49	81
Registry ID: 110069632348				
SURF THRU CAR WASH	1300 E WILLIAM STREE	0 - 1/8 (0.000 mi.)	H53	85
Registry ID: 110069564466				

NV NPDES: A listing of permitted wastewater facilities.

A review of the NV NPDES list, as provided by EDR, and dated 12/09/2021 has revealed that there are 7 NV NPDES sites within approximately 0.001 miles of the target property.

<u>Equal/Higher Elevation</u>	<u>Address</u>	<u>Direction / Distance</u>	<u>Map ID</u>	<u>Page</u>
STEWART STREET EXTEN Facility Status: Terminated Permit Number: CSW-10183	STEWART STREET & WIL	0 - 1/8 (0.000 mi.)	D38	61
<u>Lower Elevation</u>	<u>Address</u>	<u>Direction / Distance</u>	<u>Map ID</u>	<u>Page</u>
PLAZA 50 Facility Status: Terminated Permit Number: CSW-23081	2260 WILLIAMS STREET	0 - 1/8 (0.000 mi.)	B10	15
JIFFY LUBE Facility Status: Terminated Permit Number: CSW-4459	1810 HIGHWAY 50 EAST	0 - 1/8 (0.000 mi.)	A12	19
PLAZA 50, DOTTYS PAR Facility Status: Terminated Permit Number: CSW-27369	2260 E. WILLIAMS STR	0 - 1/8 (0.000 mi.)	C27	37
UNITED FEDERAL CREDI Facility Status: Terminated Permit Number: CSW-40992	1350 E. WILLIAMS STR	0 - 1/8 (0.000 mi.)	F44	77
EAST WILLIAMS SHARED Facility Status: Terminated Permit Number: CSW-41049	EAST WILLIAMS AT SAL	0 - 1/8 (0.000 mi.)	B45	77
SURF THRU CAR WASH Facility Status: Terminated Permit Number: CSW-41928	1300 E WILLIAM STREE	0 - 1/8 (0.000 mi.)	H52	84

EXECUTIVE SUMMARY

EDR HIGH RISK HISTORICAL RECORDS

EDR Exclusive Records

EDR MGP: The EDR Proprietary Manufactured Gas Plant Database includes records of coal gas plants (manufactured gas plants) compiled by EDR's researchers. Manufactured gas sites were used in the United States from the 1800's to 1950's to produce a gas that could be distributed and used as fuel. These plants used whale oil, rosin, coal, or a mixture of coal, oil, and water that also produced a significant amount of waste. Many of the byproducts of the gas production, such as coal tar (oily waste containing volatile and non-volatile chemicals), sludges, oils and other compounds are potentially hazardous to human health and the environment. The byproduct from this process was frequently disposed of directly at the plant site and can remain or spread slowly, serving as a continuous source of soil and groundwater contamination.

A review of the EDR MGP list, as provided by EDR, has revealed that there is 1 EDR MGP site within approximately 1 mile of the target property.

<u>Equal/Higher Elevation</u>	<u>Address</u>	<u>Direction / Distance</u>	<u>Map ID</u>	<u>Page</u>
CARSON CITY COAL GAS	E WILLIAM STREET	0 - 1/8 (0.000 mi.)	E40	62

EDR Hist Auto: EDR has searched selected national collections of business directories and has collected listings of potential gas station/filling station/service station sites that were available to EDR researchers. EDR's review was limited to those categories of sources that might, in EDR's opinion, include gas station/filling station/service station establishments. The categories reviewed included, but were not limited to gas, gas station, gasoline station, filling station, auto, automobile repair, auto service station, service station, etc. This database falls within a category of information EDR classifies as "High Risk Historical Records", or HRHR. EDR's HRHR effort presents unique and sometimes proprietary data about past sites and operations that typically create environmental concerns, but may not show up in current government records searches.

A review of the EDR Hist Auto list, as provided by EDR, has revealed that there are 7 EDR Hist Auto sites within approximately 0.125 miles of the target property.

<u>Equal/Higher Elevation</u>	<u>Address</u>	<u>Direction / Distance</u>	<u>Map ID</u>	<u>Page</u>
CORDAS CHEVRON	1102 N CARSON ST	W 0 - 1/8 (0.007 mi.)	E58	111
MAYS RICHFIELD SERVI	1017 NO CARSON ST	W 0 - 1/8 (0.011 mi.)	E63	124
DLM TOWING INC	1100 E WILLIAM ST ST	N 0 - 1/8 (0.034 mi.)	G70	140
MOTORCYCLE BRAKE INC	502 E JOHN ST STE E	W 0 - 1/8 (0.051 mi.)	D78	143
RONS CHEVRON SERVICE	N CARSON & CORBETT	W 0 - 1/8 (0.092 mi.)	L86	152
TOWS WINNERS CORNER	1321 N CARSON ST	WNW 0 - 1/8 (0.124 mi.)	L100	173

<u>Lower Elevation</u>	<u>Address</u>	<u>Direction / Distance</u>	<u>Map ID</u>	<u>Page</u>
CLYMER JACK B	1400 RAND	ENE 0 - 1/8 (0.007 mi.)	B59	112

EDR Hist Cleaner: EDR has searched selected national collections of business directories and has collected listings of potential dry cleaner sites that were available to EDR researchers. EDR's review was limited to those categories of sources that might, in EDR's opinion, include dry cleaning establishments. The categories reviewed included, but were not limited to dry cleaners, cleaners, laundry, laundromat, cleaning/laundry, wash & dry etc. This database falls within a category of information EDR classifies as "High Risk Historical Records", or HRHR. EDR's HRHR effort presents unique and sometimes proprietary data about past sites and

EXECUTIVE SUMMARY

operations that typically create environmental concerns, but may not show up in current government records searches.

A review of the EDR Hist Cleaner list, as provided by EDR, has revealed that there are 6 EDR Hist Cleaner sites within approximately 0.125 miles of the target property.

<u>Equal/Higher Elevation</u>	<u>Address</u>	<u>Direction / Distance</u>	<u>Map ID</u>	<u>Page</u>
FINLEYS CLEANERS INC	1100 E WILLIAM ST ST	N 0 - 1/8 (0.034 mi.)	G71	140
QUICKIE CLEANERS	599 E WILLIAM ST	WSW 0 - 1/8 (0.065 mi.)	D79	144
<u>Lower Elevation</u>	<u>Address</u>	<u>Direction / Distance</u>	<u>Map ID</u>	<u>Page</u>
CAPITAL CLEANERS	1994 HWY 50 E	0 - 1/8 (0.000 mi.)	A4	8
KIT CARSON ONE HOUR	2520 US HIGHWAY 50 E	0 - 1/8 (0.000 mi.)	C18	31
MERCURY CLEANERS	2188 US HIGHWAY 50 E	0 - 1/8 (0.000 mi.)	C23	36
CHIN HEUI	1426 E WILLIAM ST ST	ENE 0 - 1/8 (0.024 mi.)	F69	139

EDR RECOVERED GOVERNMENT ARCHIVES

Exclusive Recovered Govt. Archives

NV RGA HWS: The EDR Recovered Government Archive State Hazardous Waste database provides a list of SHWS incidents derived from historical databases and includes many records that no longer appear in current government lists. Compiled from Records formerly available from the Department of Conservation and Natural Resources in Nevada.

A review of the NV RGA HWS list, as provided by EDR, has revealed that there are 5 NV RGA HWS sites within approximately 0.001 miles of the target property.

<u>Equal/Higher Elevation</u>	<u>Address</u>	<u>Direction / Distance</u>	<u>Map ID</u>	<u>Page</u>
CARSON CAR WASH Facility ID: 1-000010	408 EAST WILLIAM STR	0 - 1/8 (0.000 mi.)	D30	39
ANDY BITTI MOTORS, I Facility ID: 1-000014	220 EAST WILLIAM STR	0 - 1/8 (0.000 mi.)	E31	40
<u>Lower Elevation</u>	<u>Address</u>	<u>Direction / Distance</u>	<u>Map ID</u>	<u>Page</u>
HOME FAMILY TRUST	1882 HIGHWAY 50 EAST	0 - 1/8 (0.000 mi.)	A2	8
COAST TO COAST HARDW Facility ID: 1-000129	2290 HIGHWAY 50 EAST	0 - 1/8 (0.000 mi.)	C16	31
COAST TO COAST HARDW	2290 HIWAY 50 EAST	0 - 1/8 (0.000 mi.)	C25	37

NV RGA LUST: The EDR Recovered Government Archive Leaking Underground Storage Tank database provides a list of LUST incidents derived from historical databases and includes many records that no longer appear in current government lists. Compiled from Records formerly available from the Department of Conservation and Natural Resources in Nevada.

A review of the NV RGA LUST list, as provided by EDR, has revealed that there are 5 NV RGA LUST sites within approximately 0.001 miles of the target property.

EXECUTIVE SUMMARY

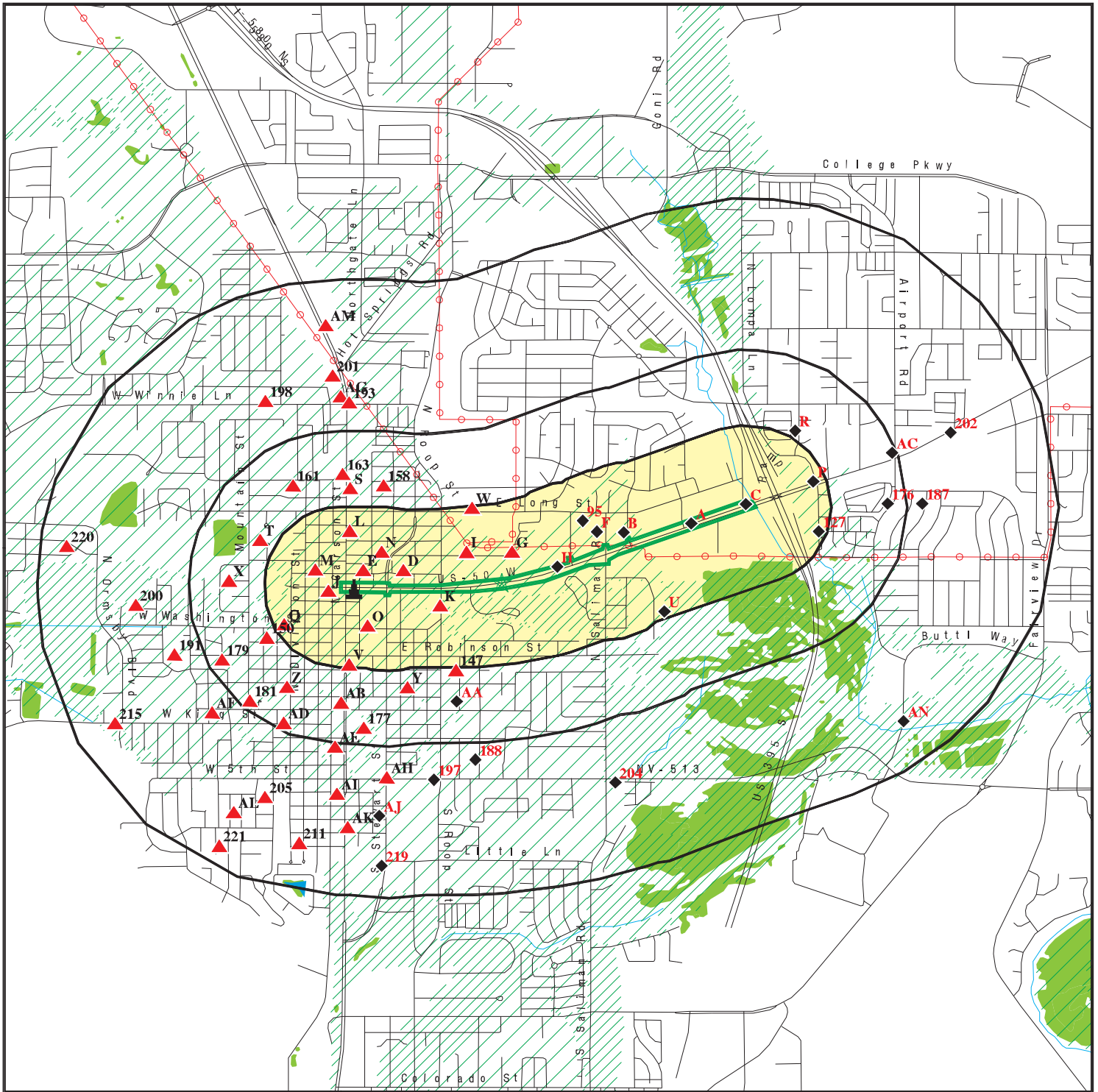
<u>Equal/Higher Elevation</u>	<u>Address</u>	<u>Direction / Distance</u>	<u>Map ID</u>	<u>Page</u>
CARSON CAR WASH Facility ID: 1-000010	408 EAST WILLIAM STR	0 - 1/8 (0.000 mi.)	D28	38
ANDY BITTI MOTORS, I Facility ID: 1-000014	220 EAST WILLIAM STR	0 - 1/8 (0.000 mi.)	E50	84
ANDY BUTTI MOTORS, I Facility ID: 1-000014	220 EAST WILLIAMS	0 - 1/8 (0.000 mi.)	E51	84
<u>Lower Elevation</u>	<u>Address</u>	<u>Direction / Distance</u>	<u>Map ID</u>	<u>Page</u>
COAST TO COAST HARDW Facility ID: 1-000129	2290 HIWAY 50 EAST	0 - 1/8 (0.000 mi.)	C17	31
COAST TO COAST HARDW Facility ID: 1-000129	2290 HIGHWAY 50 EAST	0 - 1/8 (0.000 mi.)	C26	37

EXECUTIVE SUMMARY

Due to poor or inadequate address information, the following sites were not mapped. Count: 11 records.

<u>Site Name</u>	<u>Database(s)</u>
CUCHARA VALLEY, INC.	PRP
OLD FREMONT PUBLIC SCHOOL	NV SHWS
CHANGE: NDOT	NV SHWS
OLD SAVAGE CONSTRUCTION SITE	NV SHWS
SOUTHWEST GAS CORPORATION (FAB YAR	NV SHWS
QUAIL RUN MOBILE HOME PARK/JOHN SE	NV SHWS
AT&T - MCCLELLAN (NV0010)	NV SHWS
CARSON CITY SCHOOL DISTRICT	NV SHWS
STATE OF NEVADA	NV SHWS
CARSON CITY SHERIFF'S OFFICE	NV SHWS
BRUNSWICK CANYON	NV SHWS

OVERVIEW MAP - 6840252.2S



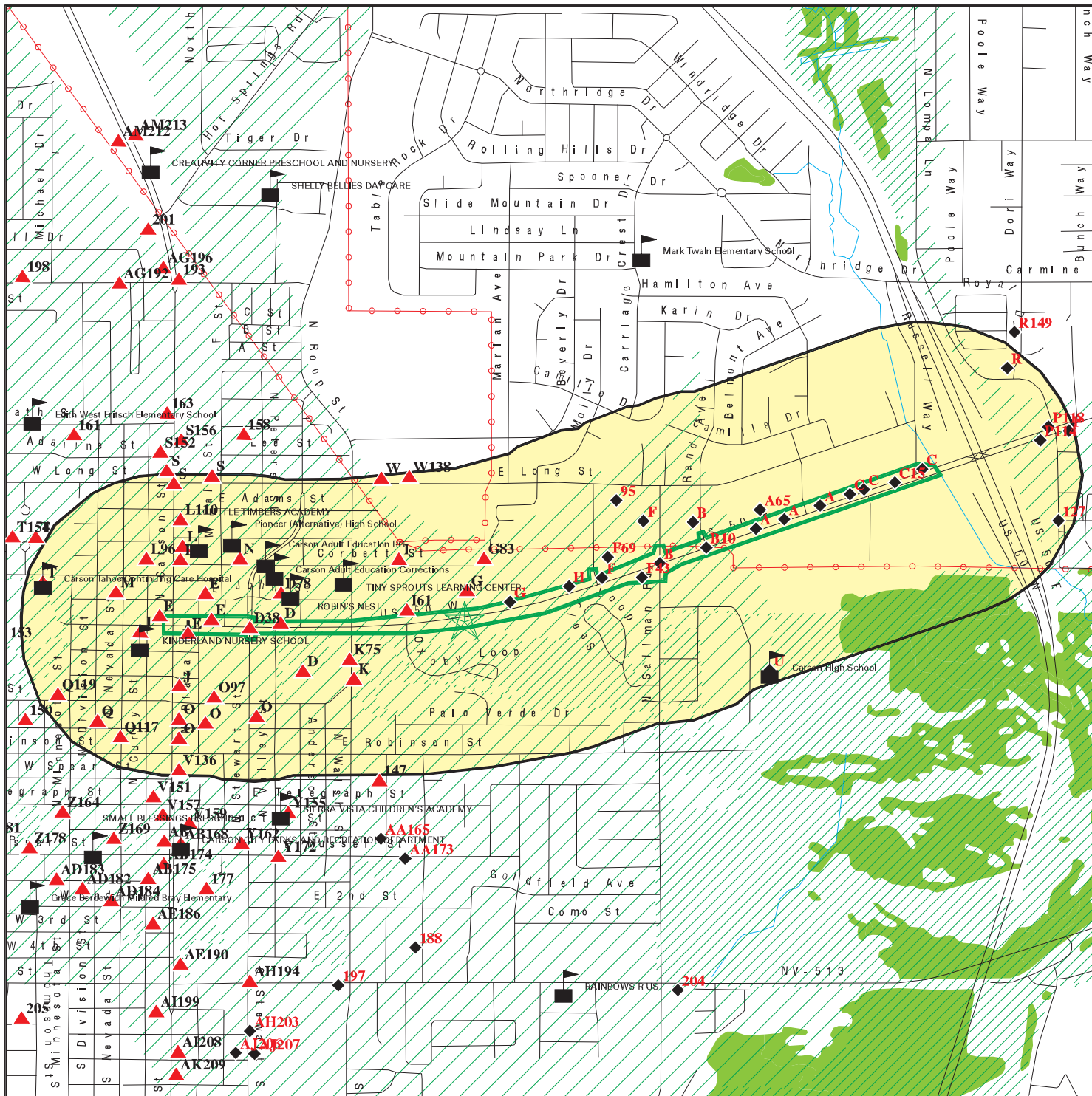
-  Target Property
-  Sites at elevations higher than or equal to the target property
-  Sites at elevations lower than the target property
-  Manufactured Gas Plants
-  National Priority List Sites
-  Dept. Defense Sites
-  Indian Reservations BIA
-  Power transmission lines
-  Special Flood Hazard Area (1%)
-  0.2% Annual Chance Flood Hazard
-  National Wetland Inventory
-  State Wetlands














This report includes Interactive Map Layers to display and/or hide map information. The legend includes only those icons for the default map view.

SITE NAME: East William Street Carson City 953.11.25
 ADDRESS: East William Street
 Carson City NV 89701
 LAT/LONG: 39.170586 / 119.757377

CLIENT: NCE
 CONTACT: Mary Snow
 INQUIRY #: 6840252.2s
 DATE: January 31, 2022 6:47 pm

DETAIL MAP - 6840252.2S



-  Target Property
-  Sites at elevations higher than or equal to the target property
-  Sites at elevations lower than the target property
-  Manufactured Gas Plants
-  Sensitive Receptors
-  National Priority List Sites
-  Dept. Defense Sites
-  Indian Reservations BIA
-  Power transmission lines
-  Special Flood Hazard Area (1%)
-  0.2% Annual Chance Flood Hazard
-  National Wetland Inventory
-  State Wetlands

This report includes Interactive Map Layers to display and/or hide map information. The legend includes only those icons for the default map view.

SITE NAME: East William Street Carson City 953.11.25
 ADDRESS: East William Street
 Carson City NV 89701
 LAT/LONG: 39.170586 / 119.757377

CLIENT: NCE
 CONTACT: Mary Snow
 INQUIRY #: 6840252.2S
 DATE: January 31, 2022 6:48 pm

MAP FINDINGS SUMMARY

Database	Search Distance (Miles)	Target Property	< 1/8	1/8 - 1/4	1/4 - 1/2	1/2 - 1	> 1	Total Plotted
STANDARD ENVIRONMENTAL RECORDS								
<i>Lists of Federal NPL (Superfund) sites</i>								
NPL	1.000		0	0	0	0	NR	0
Proposed NPL	1.000		0	0	0	0	NR	0
NPL LIENS	1.000		0	0	0	0	NR	0
<i>Lists of Federal Delisted NPL sites</i>								
Delisted NPL	1.000		0	0	0	0	NR	0
<i>Lists of Federal sites subject to CERCLA removals and CERCLA orders</i>								
FEDERAL FACILITY	0.500		0	0	0	NR	NR	0
SEMS	0.500		0	2	1	NR	NR	3
<i>Lists of Federal CERCLA sites with NFRAP</i>								
SEMS-ARCHIVE	0.500		0	0	0	NR	NR	0
<i>Lists of Federal RCRA facilities undergoing Corrective Action</i>								
CORRACTS	1.000		0	0	0	0	NR	0
<i>Lists of Federal RCRA TSD facilities</i>								
RCRA-TSDF	0.500		0	0	0	NR	NR	0
<i>Lists of Federal RCRA generators</i>								
RCRA-LQG	0.250		0	0	NR	NR	NR	0
RCRA-SQG	0.250		0	0	NR	NR	NR	0
RCRA-VSQG	0.250		9	6	NR	NR	NR	15
<i>Federal institutional controls / engineering controls registries</i>								
LUCIS	0.500		0	0	0	NR	NR	0
US ENG CONTROLS	0.500		0	0	0	NR	NR	0
US INST CONTROLS	0.500		0	0	0	NR	NR	0
<i>Federal ERNS list</i>								
ERNS	0.001		1	NR	NR	NR	NR	1
<i>Lists of state- and tribal hazardous waste facilities</i>								
NV SHWS	1.000		18	11	37	36	NR	102
<i>Lists of state and tribal landfills and solid waste disposal facilities</i>								
NV SWF/LF	0.500		0	0	0	NR	NR	0
<i>Lists of state and tribal leaking storage tanks</i>								
NV LUST	0.500		3	1	3	NR	NR	7

MAP FINDINGS SUMMARY

Database	Search Distance (Miles)	Target Property	< 1/8	1/8 - 1/4	1/4 - 1/2	1/2 - 1	> 1	Total Plotted
INDIAN LUST	0.500		0	0	0	NR	NR	0
<i>Lists of state and tribal registered storage tanks</i>								
FEMA UST	0.250		0	0	NR	NR	NR	0
NV UST	0.250		18	14	NR	NR	NR	32
NV AST	0.250		1	0	NR	NR	NR	1
INDIAN UST	0.250		0	0	NR	NR	NR	0
<i>Lists of state and tribal voluntary cleanup sites</i>								
NV VCP	0.500		0	0	0	NR	NR	0
INDIAN VCP	0.500		0	0	0	NR	NR	0
<i>Lists of state and tribal brownfield sites</i>								
NV BROWNFIELDS	0.500		0	0	0	NR	NR	0
<u>ADDITIONAL ENVIRONMENTAL RECORDS</u>								
<i>Local Brownfield lists</i>								
US BROWNFIELDS	0.500		2	1	1	NR	NR	4
<i>Local Lists of Landfill / Solid Waste Disposal Sites</i>								
NV SWRCY	0.500		4	2	3	NR	NR	9
INDIAN ODI	0.500		0	0	0	NR	NR	0
DEBRIS REGION 9	0.500		0	0	0	NR	NR	0
ODI	0.500		0	0	0	NR	NR	0
IHS OPEN DUMPS	0.500		0	0	0	NR	NR	0
<i>Local Lists of Hazardous waste / Contaminated Sites</i>								
US HIST CDL	0.001		0	NR	NR	NR	NR	0
US CDL	0.001		0	NR	NR	NR	NR	0
<i>Local Land Records</i>								
LIENS 2	0.001		0	NR	NR	NR	NR	0
<i>Records of Emergency Release Reports</i>								
HMIRS	0.001		0	NR	NR	NR	NR	0
<i>Other Ascertainable Records</i>								
RCRA NonGen / NLR	0.250		12	9	NR	NR	NR	21
FUDS	1.000		0	0	0	0	NR	0
DOD	1.000		0	0	0	0	NR	0
SCRD DRYCLEANERS	0.500		0	0	0	NR	NR	0
US FIN ASSUR	0.001		0	NR	NR	NR	NR	0
EPA WATCH LIST	0.001		0	NR	NR	NR	NR	0
2020 COR ACTION	0.250		0	0	NR	NR	NR	0
TSCA	0.001		0	NR	NR	NR	NR	0
TRIS	0.001		0	NR	NR	NR	NR	0
SSTS	0.001		0	NR	NR	NR	NR	0

MAP FINDINGS SUMMARY

<u>Database</u>	<u>Search Distance (Miles)</u>	<u>Target Property</u>	<u>< 1/8</u>	<u>1/8 - 1/4</u>	<u>1/4 - 1/2</u>	<u>1/2 - 1</u>	<u>> 1</u>	<u>Total Plotted</u>
-----------------	--	----------------------------	-----------------	------------------	------------------	----------------	---------------	--------------------------

NOTES:

TP = Target Property

NR = Not Requested at this Search Distance

Sites may be listed in more than one database

MAP FINDINGS

Map ID Direction Distance Elevation	Site	Database(s)	EDR ID Number EPA ID Number
A1 < 1/8 1 ft.	AT&T 1894 HWY 50 E CARSON CITY, NV 89706 Site 1 of 15 in cluster A	FINDS	1016879510 N/A
Relative: Lower	FINDS: Registry ID: 110059835987 Click Here: Environmental Interest/Information System: Nevada Facility Profile (NV-FP) system contains facility based, integrated environmental information for the State of Nevada. <u>Click this hyperlink</u> while viewing on your computer to access additional FINDS: detail in the EDR Site Report.		
Actual: 4643 ft.			
A2 < 1/8 1 ft.	HOME FAMILY TRUST 1882 HIGHWAY 50 EAST CARSON CITY, NV Site 2 of 15 in cluster A	NV RGA HWS	S116148079 N/A
Relative: Lower	RGA HWS: 1995 HOME FAMILY TRUST 1882 HIGHWAY 50 EAST		
Actual: 4643 ft.			
A3 < 1/8 1 ft.	NAPA AUTO PARTS 1882 HWY 50 EAST CARSON CITY, NV 89706 Site 3 of 15 in cluster A	FINDS	1016880972 N/A
Relative: Lower	FINDS: Registry ID: 110059864605 Click Here: Environmental Interest/Information System: Nevada Facility Profile (NV-FP) system contains facility based, integrated environmental information for the State of Nevada. <u>Click this hyperlink</u> while viewing on your computer to access additional FINDS: detail in the EDR Site Report.		
Actual: 4643 ft.			
A4 < 1/8 1 ft.	CAPITAL CLEANERS 1994 HWY 50 E CARSON CITY, NV 89701 Site 4 of 15 in cluster A	EDR Hist Cleaner	1018495833 N/A
Relative: Lower	EDR Hist Cleaner Year: Name: 1987 CAPITAL CLEANERS	Type: Garment Pressing And Cleaners' Agents	
Actual: 4642 ft.			

MAP FINDINGS

Map ID			EDR ID Number
Direction			EPA ID Number
Distance			
Elevation	Site	Database(s)	

A5 < 1/8 1 ft.	HONE FAMILY TRUST 1882 U.S. HIGHWAY 50 EAST CARSON CITY, NV Site 5 of 15 in cluster A	NV SHWS	S106514264 N/A
---------------------------------	--	----------------	--------------------------

Relative: Lower Actual: 4642 ft.	SHWS: Name: HONE FAMILY TRUST Address: 1882 U.S. HIGHWAY 50 EAST City,State,Zip: CARSON CITY, NV Facility ID: A-000754 Date Release Reported to NDEP: 9/9/1993 Program: Not reported NDEP Case Officer: Not reported Location of Paper File: NDEP: CC-Storage Type of Media Impacted: Soil Event: Not reported Date of Closure: 9/20/1993 Regulatory Type of Closure: Not reported Contaminant: TPH	
---	---	--

A6 < 1/8 1 ft.	AT&T 1894 HWY 50 E CARSON CITY, NV 89706 Site 6 of 15 in cluster A	NV SWRCY	S107152527 N/A
---------------------------------	---	-----------------	--------------------------

Relative: Lower Actual: 4643 ft.	NV SWRCY: Name: AT&T Address: 1894 HWY 50 E City,State,Zip: CARSON CITY, NV 89706 Facility Type: Electronics Phone: (775)884-9494 Name: AT&T Address: 1894 HWY 50 E City,State,Zip: CARSON CITY, NV 89706 Facility Type: Batteries - Household Phone: (775)884-9494 Name: AT&T Address: 1894 HWY 50 E City,State,Zip: CARSON CITY, NV 89706 Facility Type: Cell Phones Phone: (775)884-9494	
---	--	--

A7 < 1/8 1 ft.	NAPA AUTO PARTS 1882 HWY 50 EAST CARSON CITY, NV 89706 Site 7 of 15 in cluster A	NV SWRCY	S114020374 N/A
---------------------------------	---	-----------------	--------------------------

Relative: Lower Actual: 4643 ft.	NV SWRCY: Name: NAPA AUTO PARTS Address: 1882 HWY 50 EAST City,State,Zip: CARSON CITY, NV 89706 Facility Type: Oil & Transmission Fluid Phone: (775)883-1577	
---	---	--

Map ID
Direction
Distance
Elevation

MAP FINDINGS

Site

Database(s)

EDR ID Number
EPA ID Number

NAPA AUTO PARTS (Continued)

S114020374

Name: NAPA AUTO PARTS
Address: 1882 HWY 50 EAST
City,State,Zip: CARSON CITY, NV 89706
Facility Type: Batteries - Auto
Phone: (775)883-1577

A8

**MIDAS MUFFLER
1705 US HIGHWAY 50 E
CARSON CITY, NV 89701**

**NV UST U004160458
N/A**

< 1/8
1 ft.

Site 8 of 15 in cluster A

**Relative:
Lower**

UST:

**Actual:
4644 ft.**

Facility ID: 1-000067
Address: 1705 US Highway 50 E
City,State,Zip: Carson City, NV 89701
Tank ID: 1
Tank Status: PERMANENTLY CLOSED
Tank Capacity: 500
Tank Substance: USED OIL
Install Date: 12/31/1982
Tank Material: ASPHALT COATED OR BARE STEEL, NONE
FEDERALLY REGULATED UST: TRUE
Pipe Material: GALVANIZED STEEL, NONE
Tank Age: 16
Closed Date: 10/27/1998

A9

**MIDAS MUFFLER
1705 HWY 50 E C
CARSON CITY, NV 89701**

**RCRA-VSQQ 1004754986
FINDS NVD986770766
ECHO**

< 1/8
1 ft.

Site 9 of 15 in cluster A

**Relative:
Lower**

RCRA-VSQQ:

**Actual:
4644 ft.**

Date Form Received by Agency: 19911014
Handler Name: MIDAS MUFFLER
Handler Address: 1705 HWY 50 E C
Handler City,State,Zip: CARSON CITY, NV 89701
EPA ID: NVD986770766
Contact Name: SHANE ALLEN
Contact Address: Not reported
Contact City,State,Zip: Not reported
Contact Telephone: 775-885-9491
Contact Fax: Not reported
Contact Email: Not reported
Contact Title: Not reported
EPA Region: 09
Land Type: Private
Federal Waste Generator Description: Conditionally Exempt Small Quantity Generator
Non-Notifier: Not reported
Biennial Report Cycle: Not reported
Accessibility: Not reported
Active Site Indicator: Handler Activities
State District Owner: Not reported
State District: Not reported
Mailing Address: 1705 HWY FIFTY E C

Map ID
 Direction
 Distance
 Elevation

MAP FINDINGS

Site

Database(s)

EDR ID Number
 EPA ID Number

MIDAS MUFFLER (Continued)

1004754986

Mailing City,State,Zip:	CARSON CITY, NV 89701
Owner Name:	DAVE SMITH
Owner Type:	Private
Operator Name:	Not reported
Operator Type:	Not reported
Short-Term Generator Activity:	No
Importer Activity:	No
Mixed Waste Generator:	No
Transporter Activity:	No
Transfer Facility Activity:	No
Recycler Activity with Storage:	No
Small Quantity On-Site Burner Exemption:	No
Smelting Melting and Refining Furnace Exemption:	No
Underground Injection Control:	No
Off-Site Waste Receipt:	No
Universal Waste Indicator:	No
Universal Waste Destination Facility:	No
Federal Universal Waste:	No
Active Site Fed-Reg Treatment Storage and Disposal Facility:	Not reported
Active Site Converter Treatment storage and Disposal Facility:	Not reported
Active Site State-Reg Treatment Storage and Disposal Facility:	Not reported
Active Site State-Reg Handler:	---
Federal Facility Indicator:	Not reported
Hazardous Secondary Material Indicator:	NN
Sub-Part K Indicator:	Not reported
Commercial TSD Indicator:	No
Treatment Storage and Disposal Type:	Not reported
2018 GPRA Permit Baseline:	Not on the Baseline
2018 GPRA Renewals Baseline:	Not on the Baseline
Permit Renewals Workload Universe:	Not reported
Permit Workload Universe:	Not reported
Permit Progress Universe:	Not reported
Post-Closure Workload Universe:	Not reported
Closure Workload Universe:	Not reported
202 GPRA Corrective Action Baseline:	No
Corrective Action Workload Universe:	No
Subject to Corrective Action Universe:	No
Non-TSDFs Where RCRA CA has Been Imposed Universe:	No
TSDFs Potentially Subject to CA Under 3004 (u)/(v) Universe:	No
TSDFs Only Subject to CA under Discretionary Auth Universe:	No
Corrective Action Priority Ranking:	No NCAPS ranking
Environmental Control Indicator:	No
Institutional Control Indicator:	No
Human Exposure Controls Indicator:	N/A
Groundwater Controls Indicator:	N/A
Operating TSDF Universe:	Not reported
Full Enforcement Universe:	Not reported
Significant Non-Complier Universe:	No
Unaddressed Significant Non-Complier Universe:	No
Addressed Significant Non-Complier Universe:	No
Significant Non-Complier With a Compliance Schedule Universe:	No
Financial Assurance Required:	Not reported
Handler Date of Last Change:	20031106
Recognized Trader-Importer:	No
Recognized Trader-Exporter:	No
Importer of Spent Lead Acid Batteries:	No
Exporter of Spent Lead Acid Batteries:	No

Map ID
Direction
Distance
Elevation

MAP FINDINGS

Site

Database(s)

EDR ID Number
EPA ID Number

MIDAS MUFFLER (Continued)

1004754986

Recycler Activity Without Storage: Not reported
Manifest Broker: Not reported
Sub-Part P Indicator: No

Handler - Owner Operator:

Owner/Operator Indicator: Owner
Owner/Operator Name: DAVE SMITH
Legal Status: Private
Date Became Current: Not reported
Date Ended Current: Not reported
Owner/Operator Address: 3250 S VIRG ST
Owner/Operator City,State,Zip: RENO, NV 89502
Owner/Operator Telephone: 702-827-2727
Owner/Operator Telephone Ext: Not reported
Owner/Operator Fax: Not reported
Owner/Operator Email: Not reported

Historic Generators:

Receive Date: 19911014
Handler Name: MIDAS MUFFLER
Federal Waste Generator Description: Conditionally Exempt Small Quantity Generator
State District Owner: Not reported
Large Quantity Handler of Universal Waste: No
Recognized Trader Importer: No
Recognized Trader Exporter: No
Spent Lead Acid Battery Importer: No
Spent Lead Acid Battery Exporter: No
Current Record: Yes
Non Storage Recycler Activity: Not reported
Electronic Manifest Broker: Not reported

List of NAICS Codes and Descriptions:

NAICS Code: 811111
NAICS Description: GENERAL AUTOMOTIVE REPAIR

Facility Has Received Notices of Violation:

Found Violation: Yes
Agency Which Determined Violation: State
Violation Short Description: Generators - General
Date Violation was Determined: 20031105
Actual Return to Compliance Date: 20031217
Return to Compliance Qualifier: Documented
Violation Responsible Agency: State
Scheduled Compliance Date: 20031224
Enforcement Identifier: 001
Date of Enforcement Action: 20031117
Enforcement Responsible Agency: State
Enforcement Docket Number: Not reported
Enforcement Attorney: Not reported
Corrective Action Component: No
Appeal Initiated Date: Not reported
Appeal Resolution Date: Not reported
Disposition Status Date: Not reported
Disposition Status: Not reported

Map ID
Direction
Distance
Elevation

MAP FINDINGS

Site

Database(s)

EDR ID Number
EPA ID Number

MIDAS MUFFLER (Continued)

1004754986

Disposition Status Description:	Not reported
Consent/Final Order Sequence Number:	Not reported
Consent/Final Order Respondent Name:	Not reported
Consent/Final Order Lead Agency:	Not reported
Enforcement Type:	WRITTEN INFORMAL
Enforcement Responsible Person:	ASETT
Enforcement Responsible Sub-Organization:	NV
SEP Sequence Number:	Not reported
SEP Expenditure Amount:	Not reported
SEP Scheduled Completion Date:	Not reported
SEP Actual Date:	Not reported
SEP Defaulted Date:	Not reported
SEP Type:	Not reported
SEP Type Description:	Not reported
Proposed Amount:	Not reported
Final Monetary Amount:	Not reported
Paid Amount:	Not reported
Final Count:	Not reported
Final Amount:	Not reported
Found Violation:	Yes
Agency Which Determined Violation:	State
Violation Short Description:	Generators - General
Date Violation was Determined:	20031105
Actual Return to Compliance Date:	20031217
Return to Compliance Qualifier:	Documented
Violation Responsible Agency:	State
Scheduled Compliance Date:	20031224
Enforcement Identifier:	001
Date of Enforcement Action:	20031117
Enforcement Responsible Agency:	State
Enforcement Docket Number:	Not reported
Enforcement Attorney:	Not reported
Corrective Action Component:	No
Appeal Initiated Date:	Not reported
Appeal Resolution Date:	Not reported
Disposition Status Date:	Not reported
Disposition Status:	Not reported
Disposition Status Description:	Not reported
Consent/Final Order Sequence Number:	Not reported
Consent/Final Order Respondent Name:	Not reported
Consent/Final Order Lead Agency:	Not reported
Enforcement Type:	WRITTEN INFORMAL
Enforcement Responsible Person:	ASETT
Enforcement Responsible Sub-Organization:	NV
SEP Sequence Number:	Not reported
SEP Expenditure Amount:	Not reported
SEP Scheduled Completion Date:	Not reported
SEP Actual Date:	Not reported
SEP Defaulted Date:	Not reported
SEP Type:	Not reported
SEP Type Description:	Not reported
Proposed Amount:	Not reported
Final Monetary Amount:	Not reported
Paid Amount:	Not reported
Final Count:	Not reported
Final Amount:	Not reported

Map ID
Direction
Distance
Elevation

MAP FINDINGS

Site

Database(s)

EDR ID Number
EPA ID Number

MIDAS MUFFLER (Continued)

1004754986

Found Violation: Yes
Agency Which Determined Violation: State
Violation Short Description: Used Oil - Generators
Date Violation was Determined: 20031105
Actual Return to Compliance Date: 20031217
Return to Compliance Qualifier: Documented
Violation Responsible Agency: State
Scheduled Compliance Date: 20031224
Enforcement Identifier: 001
Date of Enforcement Action: 20031117
Enforcement Responsible Agency: State
Enforcement Docket Number: Not reported
Enforcement Attorney: Not reported
Corrective Action Component: No
Appeal Initiated Date: Not reported
Appeal Resolution Date: Not reported
Disposition Status Date: Not reported
Disposition Status: Not reported
Disposition Status Description: Not reported
Consent/Final Order Sequence Number: Not reported
Consent/Final Order Respondent Name: Not reported
Consent/Final Order Lead Agency: Not reported
Enforcement Type: WRITTEN INFORMAL
Enforcement Responsible Person: ASETT
Enforcement Responsible Sub-Organization: NV
SEP Sequence Number: Not reported
SEP Expenditure Amount: Not reported
SEP Scheduled Completion Date: Not reported
SEP Actual Date: Not reported
SEP Defaulted Date: Not reported
SEP Type: Not reported
SEP Type Description: Not reported
Proposed Amount: Not reported
Final Monetary Amount: Not reported
Paid Amount: Not reported
Final Count: Not reported
Final Amount: Not reported

Evaluation Action Summary:

Evaluation Date: 20031105
Evaluation Responsible Agency: State
Found Violation: Yes
Evaluation Type Description: COMPLIANCE EVALUATION INSPECTION ON-SITE
Evaluation Responsible Person Identifier: ASETT
Evaluation Responsible Sub-Organization: NV
Actual Return to Compliance Date: 20031217
Scheduled Compliance Date: 20031224
Date of Request: Not reported
Date Response Received: Not reported
Request Agency: Not reported
Former Citation: Not reported

Evaluation Date: 20031105
Evaluation Responsible Agency: State
Found Violation: Yes
Evaluation Type Description: COMPLIANCE EVALUATION INSPECTION ON-SITE
Evaluation Responsible Person Identifier: ASETT

Map ID
Direction
Distance
Elevation

MAP FINDINGS

Site

Database(s)

EDR ID Number
EPA ID Number

MIDAS MUFFLER (Continued)

1004754986

Evaluation Responsible Sub-Organization: NV
Actual Return to Compliance Date: 20031217
Scheduled Compliance Date: 20031224
Date of Request: Not reported
Date Response Received: Not reported
Request Agency: Not reported
Former Citation: Not reported

Evaluation Date: 20031105
Evaluation Responsible Agency: State
Found Violation: Yes
Evaluation Type Description: COMPLIANCE EVALUATION INSPECTION ON-SITE
Evaluation Responsible Person Identifier: ASETT
Evaluation Responsible Sub-Organization: NV
Actual Return to Compliance Date: 20031217
Scheduled Compliance Date: 20031224
Date of Request: Not reported
Date Response Received: Not reported
Request Agency: Not reported
Former Citation: Not reported

FINDS:

Registry ID: 110006092012

Click Here:

Environmental Interest/Information System:

RCRAInfo is a national information system that supports the Resource Conservation and Recovery Act (RCRA) program through the tracking of events and activities related to facilities that generate, transport, and treat, store, or dispose of hazardous waste. RCRAInfo allows RCRA program staff to track the notification, permit, compliance, and corrective action activities required under RCRA.

[Click this hyperlink](#) while viewing on your computer to access additional FINDS: detail in the EDR Site Report.

ECHO:

Envid: 1004754986
Registry ID: 110006092012
DFR URL: <http://echo.epa.gov/detailed-facility-report?fid=110006092012>
Name: MIDAS MUFFLER
Address: 1705 HWY 50 E C
City,State,Zip: CARSON CITY, NV 89701

B10

**PLAZA 50
2260 WILLIAMS STREET
CARSON CITY, NV 89701**

**NV NPDES S126508638
N/A**

**< 1/8
1 ft.**

Site 1 of 8 in cluster B

**Relative:
Lower**

NPDES:
Name: PLAZA 50
Address: 2260 WILLIAMS STREET
City,State,Zip: CARSON CITY, NV 89701
Facility Type: Not reported
Facility Status: Terminated

**Actual:
4645 ft.**

Map ID
 Direction
 Distance
 Elevation

MAP FINDINGS

Site

Database(s)

EDR ID Number
 EPA ID Number

PLAZA 50 (Continued)

S126508638

Permit Number: CSW-23081
 Expiration Date: Not reported
 Contact Name: Not reported
 Contact Phone: Not reported
 Latitude: 39.17242
 Longitude: -119.74945
 Approved Date: 10/03/2011
 Permit ID: Not reported
 Major Minor: Not reported
 Permit Type: Not reported
 Disc Fee Type: Not reported
 Fee Amount: Not reported

A11

AT RADIATOR
1860 HWY 50 E
CARSON CITY, NV 89701

RCRA-VSQQ 1004755191
FINDS NVR000002329
ECHO

< 1/8
 1 ft.

Site 10 of 15 in cluster A

Relative:
Lower
Actual:
4643 ft.

RCRA-VSQQ:
 Date Form Received by Agency: 19960702
 Handler Name: AT RADIATOR
 Handler Address: 1860 HWY 50 E
 Handler City,State,Zip: CARSON CITY, NV 89701
 EPA ID: NVR000002329
 Contact Name: RONALD NEWBY
 Contact Address: 1860 HWY 50 E
 Contact City,State,Zip: CARSON CITY, NV 89701
 Contact Telephone: 702-883-3024
 Contact Fax: Not reported
 Contact Email: Not reported
 Contact Title: Not reported
 EPA Region: 09
 Land Type: Private
 Federal Waste Generator Description: Conditionally Exempt Small Quantity Generator
 Non-Notifier: Not reported
 Biennial Report Cycle: Not reported
 Accessibility: Not reported
 Active Site Indicator: Handler Activities
 State District Owner: Not reported
 State District: Not reported
 Mailing Address: 1860 HWY 50 E
 Mailing City,State,Zip: CARSON CITY, NV 89701
 Owner Name: VERLE WILBUR
 Owner Type: Private
 Operator Name: Not reported
 Operator Type: Not reported
 Short-Term Generator Activity: No
 Importer Activity: No
 Mixed Waste Generator: No
 Transporter Activity: No
 Transfer Facility Activity: No
 Recycler Activity with Storage: No
 Small Quantity On-Site Burner Exemption: No
 Smelting Melting and Refining Furnace Exemption: No
 Underground Injection Control: No
 Off-Site Waste Receipt: No
 Universal Waste Indicator: No

Map ID
 Direction
 Distance
 Elevation

MAP FINDINGS

Site

Database(s)

EDR ID Number
 EPA ID Number

AT RADIATOR (Continued)

1004755191

Universal Waste Destination Facility:	No
Federal Universal Waste:	No
Active Site Fed-Reg Treatment Storage and Disposal Facility:	Not reported
Active Site Converter Treatment storage and Disposal Facility:	Not reported
Active Site State-Reg Treatment Storage and Disposal Facility:	Not reported
Active Site State-Reg Handler:	---
Federal Facility Indicator:	Not reported
Hazardous Secondary Material Indicator:	NN
Sub-Part K Indicator:	Not reported
Commercial TSD Indicator:	No
Treatment Storage and Disposal Type:	Not reported
2018 GPRA Permit Baseline:	Not on the Baseline
2018 GPRA Renewals Baseline:	Not on the Baseline
Permit Renewals Workload Universe:	Not reported
Permit Workload Universe:	Not reported
Permit Progress Universe:	Not reported
Post-Closure Workload Universe:	Not reported
Closure Workload Universe:	Not reported
202 GPRA Corrective Action Baseline:	No
Corrective Action Workload Universe:	No
Subject to Corrective Action Universe:	No
Non-TSDFs Where RCRA CA has Been Imposed Universe:	No
TSDFs Potentially Subject to CA Under 3004 (u)/(v) Universe:	No
TSDFs Only Subject to CA under Discretionary Auth Universe:	No
Corrective Action Priority Ranking:	No NCAPS ranking
Environmental Control Indicator:	No
Institutional Control Indicator:	No
Human Exposure Controls Indicator:	N/A
Groundwater Controls Indicator:	N/A
Operating TSDF Universe:	Not reported
Full Enforcement Universe:	Not reported
Significant Non-Complier Universe:	No
Unaddressed Significant Non-Complier Universe:	No
Addressed Significant Non-Complier Universe:	No
Significant Non-Complier With a Compliance Schedule Universe:	No
Financial Assurance Required:	Not reported
Handler Date of Last Change:	20020729
Recognized Trader-Importer:	No
Recognized Trader-Exporter:	No
Importer of Spent Lead Acid Batteries:	No
Exporter of Spent Lead Acid Batteries:	No
Recycler Activity Without Storage:	Not reported
Manifest Broker:	Not reported
Sub-Part P Indicator:	No

Handler - Owner Operator:

Owner/Operator Indicator:	Owner
Owner/Operator Name:	VERLE WILBUR
Legal Status:	Private
Date Became Current:	Not reported
Date Ended Current:	Not reported
Owner/Operator Address:	1860 E HWY FIFTY
Owner/Operator City,State,Zip:	CARSON CITY, NV 89702
Owner/Operator Telephone:	415-555-1212
Owner/Operator Telephone Ext:	Not reported
Owner/Operator Fax:	Not reported

Map ID
Direction
Distance
Elevation

MAP FINDINGS

Site

Database(s)

EDR ID Number
EPA ID Number

AT RADIATOR (Continued)

1004755191

Owner/Operator Email: Not reported

Historic Generators:
Receive Date: 19960702
Handler Name: AT RADIATOR
Federal Waste Generator Description: Conditionally Exempt Small Quantity Generator
State District Owner: Not reported
Large Quantity Handler of Universal Waste: No
Recognized Trader Importer: No
Recognized Trader Exporter: No
Spent Lead Acid Battery Importer: No
Spent Lead Acid Battery Exporter: No
Current Record: Yes
Non Storage Recycler Activity: Not reported
Electronic Manifest Broker: Not reported

List of NAICS Codes and Descriptions:
NAICS Codes: No NAICS Codes Found

Facility Has Received Notices of Violation:
Found Violation: No
Agency Which Determined Violation: Not reported
Violation Short Description: Not reported
Date Violation was Determined: Not reported
Actual Return to Compliance Date: Not reported
Return to Compliance Qualifier: Not reported
Violation Responsible Agency: Not reported
Scheduled Compliance Date: Not reported
Enforcement Identifier: Not reported
Date of Enforcement Action: Not reported
Enforcement Responsible Agency: Not reported
Enforcement Docket Number: Not reported
Enforcement Attorney: Not reported
Corrective Action Component: Not reported
Appeal Initiated Date: Not reported
Appeal Resolution Date: Not reported
Disposition Status Date: Not reported
Disposition Status: Not reported
Disposition Status Description: Not reported
Consent/Final Order Sequence Number: Not reported
Consent/Final Order Respondent Name: Not reported
Consent/Final Order Lead Agency: Not reported
Enforcement Type: Not reported
Enforcement Responsible Person: Not reported
Enforcement Responsible Sub-Organization: Not reported
SEP Sequence Number: Not reported
SEP Expenditure Amount: Not reported
SEP Scheduled Completion Date: Not reported
SEP Actual Date: Not reported
SEP Defaulted Date: Not reported
SEP Type: Not reported
SEP Type Description: Not reported
Proposed Amount: Not reported
Final Monetary Amount: Not reported
Paid Amount: Not reported
Final Count: Not reported

Map ID
Direction
Distance
Elevation

MAP FINDINGS

Site

Database(s)

EDR ID Number
EPA ID Number

AT RADIATOR (Continued)

1004755191

Final Amount: Not reported

Evaluation Action Summary:
Evaluation Date: 19940204
Evaluation Responsible Agency: State
Found Violation: No
Evaluation Type Description: COMPLIANCE EVALUATION INSPECTION ON-SITE
Evaluation Responsible Person Identifier: R9STA
Evaluation Responsible Sub-Organization: Not reported
Actual Return to Compliance Date: Not reported
Scheduled Compliance Date: Not reported
Date of Request: Not reported
Date Response Received: Not reported
Request Agency: Not reported
Former Citation: Not reported

FINDS:

Registry ID: 110006092156

Click Here:

Environmental Interest/Information System:

RCRAInfo is a national information system that supports the Resource Conservation and Recovery Act (RCRA) program through the tracking of events and activities related to facilities that generate, transport, and treat, store, or dispose of hazardous waste. RCRAInfo allows RCRA program staff to track the notification, permit, compliance, and corrective action activities required under RCRA.

[Click this hyperlink](#) while viewing on your computer to access additional FINDS: detail in the EDR Site Report.

ECHO:

Envid: 1004755191
Registry ID: 110006092156
DFR URL: <http://echo.epa.gov/detailed-facility-report?fid=110006092156>
Name: AT RADIATOR
Address: 1860 HWY 50 E
City,State,Zip: CARSON CITY, NV 89701

A12

**JIFFY LUBE
1810 HIGHWAY 50 EAST
CARSON CITY, NV**

**NV NPDES S118249948
N/A**

**< 1/8
1 ft.**

Site 11 of 15 in cluster A

**Relative:
Lower**

NPDES:
Name: JIFFY LUBE
Address: 1810 HIGHWAY 50 EAST
City,State,Zip: CARSON CITY, NV
Facility Type: Not reported
Facility Status: Terminated
Permit Number: CSW-4459
Expiration Date: Not reported
Contact Name: Not reported
Contact Phone: Not reported
Latitude: 39.15449

**Actual:
4644 ft.**

Map ID
 Direction
 Distance
 Elevation

MAP FINDINGS

Site

Database(s)

EDR ID Number
 EPA ID Number

JIFFY LUBE (Continued)

S118249948

Longitude: 119.73074
 Approved Date: 06/20/2005
 Permit ID: Not reported
 Major Minor: Not reported
 Permit Type: Not reported
 Disc Fee Type: Not reported
 Fee Amount: Not reported

A13
 < 1/8
 1 ft.

TIRES PLUS
1804 HWY 50 E
CARSON CITY, NV 89701

RCRA NonGen / NLR
FINDS
ECHO

1004754950
NVD986768810

Site 12 of 15 in cluster A

Relative:
Lower
Actual:
4644 ft.

RCRA NonGen / NLR:	
Date Form Received by Agency:	20001222
Handler Name:	TIRES PLUS
Handler Address:	1804 HWY 50 E
Handler City,State,Zip:	CARSON CITY, NV 89701
EPA ID:	NVD986768810
Contact Name:	LARRY S GROSO
Contact Address:	1804 HWY 50 E
Contact City,State,Zip:	CARSON CITY, NV 89701
Contact Telephone:	702-882-1107
Contact Fax:	Not reported
Contact Email:	Not reported
Contact Title:	Not reported
EPA Region:	09
Land Type:	Private
Federal Waste Generator Description:	Not a generator, verified
Non-Notifier:	Not reported
Biennial Report Cycle:	Not reported
Accessibility:	Not reported
Active Site Indicator:	Not reported
State District Owner:	Not reported
State District:	Not reported
Mailing Address:	1804 HWY 50 E
Mailing City,State,Zip:	CARSON CITY, NV 89701
Owner Name:	LARRY GROSO
Owner Type:	Private
Operator Name:	Not reported
Operator Type:	Not reported
Short-Term Generator Activity:	No
Importer Activity:	No
Mixed Waste Generator:	No
Transporter Activity:	No
Transfer Facility Activity:	No
Recycler Activity with Storage:	No
Small Quantity On-Site Burner Exemption:	No
Smelting Melting and Refining Furnace Exemption:	No
Underground Injection Control:	No
Off-Site Waste Receipt:	No
Universal Waste Indicator:	No
Universal Waste Destination Facility:	No
Federal Universal Waste:	No
Active Site Fed-Reg Treatment Storage and Disposal Facility:	Not reported
Active Site Converter Treatment storage and Disposal Facility:	Not reported
Active Site State-Reg Treatment Storage and Disposal Facility:	Not reported

Map ID
 Direction
 Distance
 Elevation

MAP FINDINGS

Site

Database(s)

EDR ID Number
 EPA ID Number

TIRES PLUS (Continued)

1004754950

Active Site State-Reg Handler:	---
Federal Facility Indicator:	Not reported
Hazardous Secondary Material Indicator:	NN
Sub-Part K Indicator:	Not reported
Commercial TSD Indicator:	No
Treatment Storage and Disposal Type:	Not reported
2018 GPRA Permit Baseline:	Not on the Baseline
2018 GPRA Renewals Baseline:	Not on the Baseline
Permit Renewals Workload Universe:	Not reported
Permit Workload Universe:	Not reported
Permit Progress Universe:	Not reported
Post-Closure Workload Universe:	Not reported
Closure Workload Universe:	Not reported
202 GPRA Corrective Action Baseline:	No
Corrective Action Workload Universe:	No
Subject to Corrective Action Universe:	No
Non-TSDs Where RCRA CA has Been Imposed Universe:	No
TSDs Potentially Subject to CA Under 3004 (u)/(v) Universe:	No
TSDs Only Subject to CA under Discretionary Auth Universe:	No
Corrective Action Priority Ranking:	No NCAPS ranking
Environmental Control Indicator:	No
Institutional Control Indicator:	No
Human Exposure Controls Indicator:	N/A
Groundwater Controls Indicator:	N/A
Operating TSDF Universe:	Not reported
Full Enforcement Universe:	Not reported
Significant Non-Complier Universe:	No
Unaddressed Significant Non-Complier Universe:	No
Addressed Significant Non-Complier Universe:	No
Significant Non-Complier With a Compliance Schedule Universe:	No
Financial Assurance Required:	Not reported
Handler Date of Last Change:	20020729
Recognized Trader-Importer:	No
Recognized Trader-Exporter:	No
Importer of Spent Lead Acid Batteries:	No
Exporter of Spent Lead Acid Batteries:	No
Recycler Activity Without Storage:	Not reported
Manifest Broker:	Not reported
Sub-Part P Indicator:	No

Handler - Owner Operator:

Owner/Operator Indicator:	Owner
Owner/Operator Name:	LARRY GROSO
Legal Status:	Private
Date Became Current:	Not reported
Date Ended Current:	Not reported
Owner/Operator Address:	4181 CONTE DR
Owner/Operator City,State,Zip:	CARSON CITY, NV 89701
Owner/Operator Telephone:	702-883-4645
Owner/Operator Telephone Ext:	Not reported
Owner/Operator Fax:	Not reported
Owner/Operator Email:	Not reported

Historic Generators:

Receive Date:	20001222
---------------	----------

Map ID
 Direction
 Distance
 Elevation

MAP FINDINGS

Site

Database(s)

EDR ID Number
 EPA ID Number

TIRES PLUS (Continued)

1004754950

Handler Name: TIRES PLUS
 Federal Waste Generator Description: Not a generator, verified
 State District Owner: Not reported
 Large Quantity Handler of Universal Waste: No
 Recognized Trader Importer: No
 Recognized Trader Exporter: No
 Spent Lead Acid Battery Importer: No
 Spent Lead Acid Battery Exporter: No
 Current Record: Yes
 Non Storage Recycler Activity: Not reported
 Electronic Manifest Broker: Not reported

List of NAICS Codes and Descriptions:

NAICS Codes: No NAICS Codes Found

Facility Has Received Notices of Violations:

Violations: No Violations Found

Evaluation Action Summary:

Evaluations: No Evaluations Found

FINDS:

Registry ID: 110006091923

Click Here:

Environmental Interest/Information System:

RCRAInfo is a national information system that supports the Resource Conservation and Recovery Act (RCRA) program through the tracking of events and activities related to facilities that generate, transport, and treat, store, or dispose of hazardous waste. RCRAInfo allows RCRA program staff to track the notification, permit, compliance, and corrective action activities required under RCRA.

[Click this hyperlink](#) while viewing on your computer to access additional FINDS: detail in the EDR Site Report.

ECHO:

Envid: 1004754950
 Registry ID: 110006091923
 DFR URL: <http://echo.epa.gov/detailed-facility-report?fid=110006091923>
 Name: TIRES PLUS
 Address: 1804 HWY 50 E
 City,State,Zip: CARSON CITY, NV 89701

A14

**ALMOST INSTANT PHOTO
 2020 HWY 50 EAST
 CARSON CITY, NV 89701**

RCRA NonGen / NLR

**1001493526
 NVR000055954**

**< 1/8
 1 ft.**

Site 13 of 15 in cluster A

**Relative:
 Lower**

RCRA NonGen / NLR:
 Date Form Received by Agency:

20060210

**Actual:
 4642 ft.**

Handler Name: ALMOST INSTANT PHOTO
 Handler Address:
 Handler City,State,Zip:

2020 HWY 50 EAST
 CARSON CITY, NV 89701

Map ID
 Direction
 Distance
 Elevation

MAP FINDINGS

Site

Database(s)

EDR ID Number
 EPA ID Number

ALMOST INSTANT PHOTO (Continued)

1001493526

EPA ID:	NVR000055954
Contact Name:	ROBERT ARMSTRONG
Contact Address:	2020 HWY 50 EAST
Contact City,State,Zip:	CARSON CITY, NV 89701
Contact Telephone:	775-831-8171
Contact Fax:	Not reported
Contact Email:	Not reported
Contact Title:	Not reported
EPA Region:	09
Land Type:	Private
Federal Waste Generator Description:	Not a generator, verified
Non-Notifier:	Not reported
Biennial Report Cycle:	Not reported
Accessibility:	Not reported
Active Site Indicator:	Not reported
State District Owner:	Not reported
State District:	Not reported
Mailing Address:	2020 HWY 50 EAST
Mailing City,State,Zip:	CARSON CITY, NV 89701
Owner Name:	ROBERT ARMSTRONG
Owner Type:	Private
Operator Name:	Not reported
Operator Type:	Not reported
Short-Term Generator Activity:	No
Importer Activity:	No
Mixed Waste Generator:	No
Transporter Activity:	No
Transfer Facility Activity:	No
Recycler Activity with Storage:	No
Small Quantity On-Site Burner Exemption:	No
Smelting Melting and Refining Furnace Exemption:	No
Underground Injection Control:	No
Off-Site Waste Receipt:	No
Universal Waste Indicator:	No
Universal Waste Destination Facility:	No
Federal Universal Waste:	No
Active Site Fed-Reg Treatment Storage and Disposal Facility:	Not reported
Active Site Converter Treatment storage and Disposal Facility:	Not reported
Active Site State-Reg Treatment Storage and Disposal Facility:	Not reported
Active Site State-Reg Handler:	---
Federal Facility Indicator:	Not reported
Hazardous Secondary Material Indicator:	NN
Sub-Part K Indicator:	Not reported
Commercial TSD Indicator:	No
Treatment Storage and Disposal Type:	Not reported
2018 GPRA Permit Baseline:	Not on the Baseline
2018 GPRA Renewals Baseline:	Not on the Baseline
Permit Renewals Workload Universe:	Not reported
Permit Workload Universe:	Not reported
Permit Progress Universe:	Not reported
Post-Closure Workload Universe:	Not reported
Closure Workload Universe:	Not reported
202 GPRA Corrective Action Baseline:	No
Corrective Action Workload Universe:	No
Subject to Corrective Action Universe:	No
Non-TSDs Where RCRA CA has Been Imposed Universe:	No
TSDs Potentially Subject to CA Under 3004 (u)/(v) Universe:	No

Map ID
Direction
Distance
Elevation

MAP FINDINGS

Site

Database(s)

EDR ID Number
EPA ID Number

ALMOST INSTANT PHOTO (Continued)

1001493526

TSDFs Only Subject to CA under Discretionary Auth Universe: No
Corrective Action Priority Ranking: No NCAPS ranking
Environmental Control Indicator: No
Institutional Control Indicator: No
Human Exposure Controls Indicator: N/A
Groundwater Controls Indicator: N/A
Operating TSDF Universe: Not reported
Full Enforcement Universe: Not reported
Significant Non-Complier Universe: No
Unaddressed Significant Non-Complier Universe: No
Addressed Significant Non-Complier Universe: No
Significant Non-Complier With a Compliance Schedule Universe: No
Financial Assurance Required: Not reported
Handler Date of Last Change: 20060213
Recognized Trader-Importer: No
Recognized Trader-Exporter: No
Importer of Spent Lead Acid Batteries: No
Exporter of Spent Lead Acid Batteries: No
Recycler Activity Without Storage: Not reported
Manifest Broker: Not reported
Sub-Part P Indicator: No

Hazardous Waste Summary:

Waste Code: D011
Waste Description: SILVER

Handler - Owner Operator:

Owner/Operator Indicator: Owner
Owner/Operator Name: ROBERT ARMSTRONG
Legal Status: Private
Date Became Current: Not reported
Date Ended Current: Not reported
Owner/Operator Address: 930 TAHOE BLVD 502
Owner/Operator City,State,Zip: INCLINE VILLAGE, NV 89451
Owner/Operator Telephone: 775-831-8171
Owner/Operator Telephone Ext: Not reported
Owner/Operator Fax: Not reported
Owner/Operator Email: Not reported

Owner/Operator Indicator: Owner
Owner/Operator Name: ROBERT ARMSTRONG
Legal Status: Private
Date Became Current: Not reported
Date Ended Current: Not reported
Owner/Operator Address: 930 TAHOE BLVD 502
Owner/Operator City,State,Zip: INCLINE VILLAGE, NV 89451
Owner/Operator Telephone: 775-831-8171
Owner/Operator Telephone Ext: Not reported
Owner/Operator Fax: Not reported
Owner/Operator Email: Not reported

Historic Generators:

Receive Date: 20060210
Handler Name: ALMOST INSTANT PHOTO
Federal Waste Generator Description: Not a generator, verified

Map ID
 Direction
 Distance
 Elevation

MAP FINDINGS

Site

Database(s)

EDR ID Number
 EPA ID Number

ALMOST INSTANT PHOTO (Continued)

1001493526

State District Owner:	Not reported
Large Quantity Handler of Universal Waste:	No
Recognized Trader Importer:	No
Recognized Trader Exporter:	No
Spent Lead Acid Battery Importer:	No
Spent Lead Acid Battery Exporter:	No
Current Record:	Yes
Non Storage Recycler Activity:	Not reported
Electronic Manifest Broker:	Not reported
Receive Date:	20010330
Handler Name:	ALMOST INSTANT PHOTO
Federal Waste Generator Description:	Small Quantity Generator
State District Owner:	Not reported
Large Quantity Handler of Universal Waste:	No
Recognized Trader Importer:	No
Recognized Trader Exporter:	No
Spent Lead Acid Battery Importer:	No
Spent Lead Acid Battery Exporter:	No
Current Record:	No
Non Storage Recycler Activity:	Not reported
Electronic Manifest Broker:	Not reported

List of NAICS Codes and Descriptions:
 NAICS Codes: No NAICS Codes Found

Facility Has Received Notices of Violation:

Found Violation:	No
Agency Which Determined Violation:	Not reported
Violation Short Description:	Not reported
Date Violation was Determined:	Not reported
Actual Return to Compliance Date:	Not reported
Return to Compliance Qualifier:	Not reported
Violation Responsible Agency:	Not reported
Scheduled Compliance Date:	Not reported
Enforcement Identifier:	Not reported
Date of Enforcement Action:	Not reported
Enforcement Responsible Agency:	Not reported
Enforcement Docket Number:	Not reported
Enforcement Attorney:	Not reported
Corrective Action Component:	Not reported
Appeal Initiated Date:	Not reported
Appeal Resolution Date:	Not reported
Disposition Status Date:	Not reported
Disposition Status:	Not reported
Disposition Status Description:	Not reported
Consent/Final Order Sequence Number:	Not reported
Consent/Final Order Respondent Name:	Not reported
Consent/Final Order Lead Agency:	Not reported
Enforcement Type:	Not reported
Enforcement Responsible Person:	Not reported
Enforcement Responsible Sub-Organization:	Not reported
SEP Sequence Number:	Not reported
SEP Expenditure Amount:	Not reported
SEP Scheduled Completion Date:	Not reported
SEP Actual Date:	Not reported

Map ID
Direction
Distance
Elevation

MAP FINDINGS

Site

Database(s)

EDR ID Number
EPA ID Number

ALMOST INSTANT PHOTO (Continued)

1001493526

SEP Defaulted Date:	Not reported
SEP Type:	Not reported
SEP Type Description:	Not reported
Proposed Amount:	Not reported
Final Monetary Amount:	Not reported
Paid Amount:	Not reported
Final Count:	Not reported
Final Amount:	Not reported
Found Violation:	Yes
Agency Which Determined Violation:	State
Violation Short Description:	Generators - General
Date Violation was Determined:	20010216
Actual Return to Compliance Date:	20030311
Return to Compliance Qualifier:	Not Resolved
Violation Responsible Agency:	State
Scheduled Compliance Date:	Not reported
Enforcement Identifier:	001
Date of Enforcement Action:	20010402
Enforcement Responsible Agency:	State
Enforcement Docket Number:	Not reported
Enforcement Attorney:	Not reported
Corrective Action Component:	No
Appeal Initiated Date:	Not reported
Appeal Resolution Date:	Not reported
Disposition Status Date:	Not reported
Disposition Status:	Not reported
Disposition Status Description:	Not reported
Consent/Final Order Sequence Number:	Not reported
Consent/Final Order Respondent Name:	Not reported
Consent/Final Order Lead Agency:	Not reported
Enforcement Type:	Not reported
Enforcement Responsible Person:	ECHAM
Enforcement Responsible Sub-Organization:	Not reported
SEP Sequence Number:	Not reported
SEP Expenditure Amount:	Not reported
SEP Scheduled Completion Date:	Not reported
SEP Actual Date:	Not reported
SEP Defaulted Date:	Not reported
SEP Type:	Not reported
SEP Type Description:	Not reported
Proposed Amount:	Not reported
Final Monetary Amount:	Not reported
Paid Amount:	Not reported
Final Count:	Not reported
Final Amount:	Not reported
Found Violation:	No
Agency Which Determined Violation:	Not reported
Violation Short Description:	Not reported
Date Violation was Determined:	Not reported
Actual Return to Compliance Date:	Not reported
Return to Compliance Qualifier:	Not reported
Violation Responsible Agency:	Not reported
Scheduled Compliance Date:	Not reported
Enforcement Identifier:	Not reported
Date of Enforcement Action:	Not reported

Map ID
Direction
Distance
Elevation

MAP FINDINGS

Site

Database(s)

EDR ID Number
EPA ID Number

ALMOST INSTANT PHOTO (Continued)

1001493526

Enforcement Responsible Agency: Not reported
Enforcement Docket Number: Not reported
Enforcement Attorney: Not reported
Corrective Action Component: Not reported
Appeal Initiated Date: Not reported
Appeal Resolution Date: Not reported
Disposition Status Date: Not reported
Disposition Status: Not reported
Disposition Status Description: Not reported
Consent/Final Order Sequence Number: Not reported
Consent/Final Order Respondent Name: Not reported
Consent/Final Order Lead Agency: Not reported
Enforcement Type: Not reported
Enforcement Responsible Person: Not reported
Enforcement Responsible Sub-Organization: Not reported
SEP Sequence Number: Not reported
SEP Expenditure Amount: Not reported
SEP Scheduled Completion Date: Not reported
SEP Actual Date: Not reported
SEP Defaulted Date: Not reported
SEP Type: Not reported
SEP Type Description: Not reported
Proposed Amount: Not reported
Final Monetary Amount: Not reported
Paid Amount: Not reported
Final Count: Not reported
Final Amount: Not reported

Evaluation Action Summary:

Evaluation Date: 20050408
Evaluation Responsible Agency: State
Found Violation: No
Evaluation Type Description: COMPLIANCE EVALUATION INSPECTION ON-SITE
Evaluation Responsible Person Identifier: ECHAM
Evaluation Responsible Sub-Organization: NV
Actual Return to Compliance Date: Not reported
Scheduled Compliance Date: Not reported
Date of Request: Not reported
Date Response Received: Not reported
Request Agency: Not reported
Former Citation: Not reported

Evaluation Date: 20010216
Evaluation Responsible Agency: State
Found Violation: Yes
Evaluation Type Description: COMPLIANCE EVALUATION INSPECTION ON-SITE
Evaluation Responsible Person Identifier: ECHAM
Evaluation Responsible Sub-Organization: Not reported
Actual Return to Compliance Date: 20030311
Scheduled Compliance Date: Not reported
Date of Request: Not reported
Date Response Received: Not reported
Request Agency: Not reported
Former Citation: Not reported

Evaluation Date: 20061226
Evaluation Responsible Agency: State

Map ID
 Direction
 Distance
 Elevation

MAP FINDINGS

Site

Database(s)

EDR ID Number
 EPA ID Number

ALMOST INSTANT PHOTO (Continued)

1001493526

Found Violation:	No
Evaluation Type Description:	COMPLIANCE EVALUATION INSPECTION ON-SITE
Evaluation Responsible Person Identifier:	ECHAM
Evaluation Responsible Sub-Organization:	NV
Actual Return to Compliance Date:	Not reported
Scheduled Compliance Date:	Not reported
Date of Request:	Not reported
Date Response Received:	Not reported
Request Agency:	Not reported
Former Citation:	Not reported

C15

SCOLARIS
2100 E HWY 50
CARSON CITY, NV 89701

RCRA NonGen / NLR
 FINDS
 ECHO

1001222094
 NVR000036863

< 1/8
 1 ft.

Site 1 of 13 in cluster C

Relative:
Lower

RCRA NonGen / NLR:

Actual:
4640 ft.

Date Form Received by Agency:	20020530
Handler Name:	SCOLARIS
Handler Address:	2100 E HWY 50
Handler City,State,Zip:	CARSON CITY, NV 89701
EPA ID:	NVR000036863
Contact Name:	CINDRA MADAU
Contact Address:	PO BOX 5070
Contact City,State,Zip:	RENO, NV 89513
Contact Telephone:	775-331-7700
Contact Fax:	Not reported
Contact Email:	Not reported
Contact Title:	Not reported
EPA Region:	09
Land Type:	Private
Federal Waste Generator Description:	Not a generator, verified
Non-Notifier:	Not reported
Biennial Report Cycle:	Not reported
Accessibility:	Not reported
Active Site Indicator:	Not reported
State District Owner:	Not reported
State District:	Not reported
Mailing Address:	PO BOX 5070
Mailing City,State,Zip:	RENO, NV 89513
Owner Name:	SCOLARIS CORP
Owner Type:	Private
Operator Name:	Not reported
Operator Type:	Not reported
Short-Term Generator Activity:	No
Importer Activity:	No
Mixed Waste Generator:	No
Transporter Activity:	No
Transfer Facility Activity:	No
Recycler Activity with Storage:	No
Small Quantity On-Site Burner Exemption:	No
Smelting Melting and Refining Furnace Exemption:	No
Underground Injection Control:	No
Off-Site Waste Receipt:	No
Universal Waste Indicator:	No
Universal Waste Destination Facility:	No

Map ID
 Direction
 Distance
 Elevation

MAP FINDINGS

Site

Database(s)

EDR ID Number
 EPA ID Number

SCOLARIS (Continued)

1001222094

Federal Universal Waste:	No
Active Site Fed-Reg Treatment Storage and Disposal Facility:	Not reported
Active Site Converter Treatment storage and Disposal Facility:	Not reported
Active Site State-Reg Treatment Storage and Disposal Facility:	Not reported
Active Site State-Reg Handler:	---
Federal Facility Indicator:	Not reported
Hazardous Secondary Material Indicator:	NN
Sub-Part K Indicator:	Not reported
Commercial TSD Indicator:	No
Treatment Storage and Disposal Type:	Not reported
2018 GPRA Permit Baseline:	Not on the Baseline
2018 GPRA Renewals Baseline:	Not on the Baseline
Permit Renewals Workload Universe:	Not reported
Permit Workload Universe:	Not reported
Permit Progress Universe:	Not reported
Post-Closure Workload Universe:	Not reported
Closure Workload Universe:	Not reported
202 GPRA Corrective Action Baseline:	No
Corrective Action Workload Universe:	No
Subject to Corrective Action Universe:	No
Non-TSDFs Where RCRA CA has Been Imposed Universe:	No
TSDFs Potentially Subject to CA Under 3004 (u)/(v) Universe:	No
TSDFs Only Subject to CA under Discretionary Auth Universe:	No
Corrective Action Priority Ranking:	No NCAPS ranking
Environmental Control Indicator:	No
Institutional Control Indicator:	No
Human Exposure Controls Indicator:	N/A
Groundwater Controls Indicator:	N/A
Operating TSDF Universe:	Not reported
Full Enforcement Universe:	Not reported
Significant Non-Complier Universe:	No
Unaddressed Significant Non-Complier Universe:	No
Addressed Significant Non-Complier Universe:	No
Significant Non-Complier With a Compliance Schedule Universe:	No
Financial Assurance Required:	Not reported
Handler Date of Last Change:	20021007
Recognized Trader-Importer:	No
Recognized Trader-Exporter:	No
Importer of Spent Lead Acid Batteries:	No
Exporter of Spent Lead Acid Batteries:	No
Recycler Activity Without Storage:	Not reported
Manifest Broker:	Not reported
Sub-Part P Indicator:	No

Hazardous Waste Summary:

Waste Code:	D011
Waste Description:	SILVER

Handler - Owner Operator:

Owner/Operator Indicator:	Owner
Owner/Operator Name:	SCOLARIS CORP
Legal Status:	Private
Date Became Current:	Not reported
Date Ended Current:	Not reported
Owner/Operator Address:	255 S MCCARRAN BLVD

Map ID
Direction
Distance
Elevation

MAP FINDINGS

Site

Database(s)

EDR ID Number
EPA ID Number

SCOLARIS (Continued)

1001222094

Owner/Operator City,State,Zip: SPARKS, NV 89431
Owner/Operator Telephone: 702-331-7700
Owner/Operator Telephone Ext: Not reported
Owner/Operator Fax: Not reported
Owner/Operator Email: Not reported

Historic Generators:

Receive Date: 19980305
Handler Name: SCOLARIS
Federal Waste Generator Description: Small Quantity Generator
State District Owner: Not reported
Large Quantity Handler of Universal Waste: No
Recognized Trader Importer: No
Recognized Trader Exporter: No
Spent Lead Acid Battery Importer: No
Spent Lead Acid Battery Exporter: No
Current Record: No
Non Storage Recycler Activity: Not reported
Electronic Manifest Broker: Not reported

Receive Date: 20020530
Handler Name: SCOLARIS
Federal Waste Generator Description: Not a generator, verified
State District Owner: Not reported
Large Quantity Handler of Universal Waste: No
Recognized Trader Importer: No
Recognized Trader Exporter: No
Spent Lead Acid Battery Importer: No
Spent Lead Acid Battery Exporter: No
Current Record: Yes
Non Storage Recycler Activity: Not reported
Electronic Manifest Broker: Not reported

List of NAICS Codes and Descriptions:

NAICS Codes: No NAICS Codes Found

Facility Has Received Notices of Violations:

Violations: No Violations Found

Evaluation Action Summary:

Evaluations: No Evaluations Found

FINDS:

Registry ID: 110006092209

Click Here:

Environmental Interest/Information System:

RCRAInfo is a national information system that supports the Resource Conservation and Recovery Act (RCRA) program through the tracking of events and activities related to facilities that generate, transport, and treat, store, or dispose of hazardous waste. RCRAInfo allows RCRA program staff to track the notification, permit, compliance, and corrective action activities required under RCRA.

Map ID
 Direction
 Distance
 Elevation

MAP FINDINGS

Site

Database(s)

EDR ID Number
 EPA ID Number

SCOLARIS (Continued)

1001222094

[Click this hyperlink](#) while viewing on your computer to access additional FINDS: detail in the EDR Site Report.

ECHO:

Envid: 1001222094
 Registry ID: 110006092209
 DFR URL: <http://echo.epa.gov/detailed-facility-report?fid=110006092209>
 Name: SCOLARIS
 Address: 2100 E HWY 50
 City,State,Zip: CARSON CITY, NV 89701

C16 **COAST TO COAST HARDWARE** **NV RGA HWS** **S116146007**
2290 HIGHWAY 50 EAST **N/A**
< 1/8 **CARSON CITY, NV**

1 ft.

Site 2 of 13 in cluster C

Relative:
Lower

RGA HWS:

2007	COAST TO COAST HARDWARE	2290 HIGHWAY 50 EAST
2006	COAST TO COAST HARDWARE	2290 HIGHWAY 50 EAST
2005	COAST TO COAST HARDWARE	2290 HIGHWAY 50 EAST
2003	COAST TO COAST HARDWARE	2290 HIGHWAY 50 EAST
2002	COAST TO COAST HARDWARE	2290 HIGHWAY 50 EAST
2001	COAST TO COAST HARDWARE	2290 HIGHWAY 50 EAST
2000	COAST TO COAST HARDWARE	2290 HIGHWAY 50 EAST
1999	COAST TO COAST HARDWARE	2290 HIGHWAY 50 EAST

Actual:
4641 ft.

C17 **COAST TO COAST HARDWARE** **NV RGA LUST** **S116139213**
2290 HIWAY 50 EAST **N/A**
< 1/8 **CARSON CITY, NV**

1 ft.

Site 3 of 13 in cluster C

Relative:
Lower

RGA LUST:

1998	COAST TO COAST HARDWARE	2290 HIWAY 50 EAST
------	-------------------------	--------------------

Actual:
4641 ft.

C18 **KIT CARSON ONE HOUR CLEANERS** **EDR Hist Cleaner** **1018538779**
2520 US HIGHWAY 50 E **N/A**
< 1/8 **CARSON CITY, NV 89701**

1 ft.

Site 4 of 13 in cluster C

Relative:
Lower

EDR Hist Cleaner

Actual:
4640 ft.

Year:	Name:	Type:
1985	NUGGETT CLEANERS	Drycleaning Plants, Except Rugs
1986	NUGGETT CLEANERS	Drycleaning Plants, Except Rugs

Map ID
 Direction
 Distance
 Elevation

MAP FINDINGS

Site

Database(s)

EDR ID Number
 EPA ID Number

KIT CARSON ONE HOUR CLEANERS (Continued)

1018538779

1987	NUGGETT CLEANERS	Drycleaning Plants, Except Rugs
1988	CAPITAL CLEANERS	Garment Pressing And Cleaners' Agents
1989	KIT CARSON ONE HOUR CLEANERS	Drycleaning Plants, Except Rugs
1989	CAPITAL CLEANERS	Garment Pressing And Cleaners' Agents
1989	NUGGETT CLEANERS	Drycleaning Plants, Except Rugs
1990	CAPITAL CLEANERS	Garment Pressing And Cleaners' Agents
1990	NUGGETT CLEANERS	Drycleaning Plants, Except Rugs
1990	KIT CARSON ONE HOUR CLEANERS	Drycleaning Plants, Except Rugs
1991	CAPITAL CLEANERS	Garment Pressing And Cleaners' Agents
1991	NUGGETT CLEANERS	Drycleaning Plants, Except Rugs
1991	KIT CARSON ONE HOUR CLEANERS	Drycleaning Plants, Except Rugs
1992	KIT CARSON ONE HOUR CLEANERS	Drycleaning Plants, Except Rugs
1992	NUGGETT CLEANERS	Drycleaning Plants, Except Rugs
1992	CAPITAL CLEANERS	Garment Pressing And Cleaners' Agents
1993	NUGGETT CLEANERS	Drycleaning Plants, Except Rugs
1993	CAPITAL CLEANERS	Garment Pressing And Cleaners' Agents
1993	KIT CARSON ONE HOUR CLEANERS	Drycleaning Plants, Except Rugs
1994	NUGGETT CLEANERS	Drycleaning Plants, Except Rugs
1994	KIT CARSON ONE HOUR CLEANERS	Drycleaning Plants, Except Rugs
1995	KIT CARSON ONE HOUR CLEANERS	Drycleaning Plants, Except Rugs
1995	NUGGETT CLEANERS	Drycleaning Plants, Except Rugs
1996	NUGGETT CLEANERS	Drycleaning Plants, Except Rugs
1996	KIT CARSON ONE HOUR CLEANERS	Drycleaning Plants, Except Rugs
1997	NUGGETT CLEANERS	Drycleaning Plants, Except Rugs
1997	KIT CARSON ONE HOUR CLEANERS	Drycleaning Plants, Except Rugs
1998	MERCURY CLEANERS	Drycleaning Plants, Except Rugs
1999	MERCURY CLEANERS	Drycleaning Plants, Except Rugs

C19

**B JS ONE HOUR PHOTO
 2520 HWY 50 EAST
 CARSON CITY, NV 89701**

RCRA NonGen / NLR

**1000325318
 NVD982471690**

< 1/8
 1 ft.

Site 5 of 13 in cluster C

**Relative:
 Lower**

RCRA NonGen / NLR:

**Actual:
 4640 ft.**

Date Form Received by Agency:	19990910
Handler Name:	B JS ONE HOUR PHOTO
Handler Address:	2520 HWY 50 EAST
Handler City,State,Zip:	CARSON CITY, NV 89701
EPA ID:	NVD982471690
Contact Name:	BRAD BONKOWSKI
Contact Address:	P O BOX 21295
Contact City,State,Zip:	CARSON CITY, NV 89721
Contact Telephone:	775-721-2057
Contact Fax:	Not reported
Contact Email:	Not reported
Contact Title:	Not reported
EPA Region:	09
Land Type:	Private
Federal Waste Generator Description:	Not a generator, verified
Non-Notifier:	Not reported
Biennial Report Cycle:	Not reported
Accessibility:	Not reported
Active Site Indicator:	Not reported
State District Owner:	Not reported
State District:	Not reported
Mailing Address:	2520 HWY 50 EAST
Mailing City,State,Zip:	CARSON CITY, NV 89701

Map ID
 Direction
 Distance
 Elevation

MAP FINDINGS

Site

Database(s)

EDR ID Number
 EPA ID Number

B JS ONE HOUR PHOTO (Continued)

1000325318

Owner Name:	BRAD BONKOWSKI
Owner Type:	Private
Operator Name:	NOT REQUIRED
Operator Type:	Private
Short-Term Generator Activity:	No
Importer Activity:	No
Mixed Waste Generator:	No
Transporter Activity:	No
Transfer Facility Activity:	No
Recycler Activity with Storage:	No
Small Quantity On-Site Burner Exemption:	No
Smelting Melting and Refining Furnace Exemption:	No
Underground Injection Control:	No
Off-Site Waste Receipt:	No
Universal Waste Indicator:	No
Universal Waste Destination Facility:	No
Federal Universal Waste:	No
Active Site Fed-Reg Treatment Storage and Disposal Facility:	Not reported
Active Site Converter Treatment storage and Disposal Facility:	Not reported
Active Site State-Reg Treatment Storage and Disposal Facility:	Not reported
Active Site State-Reg Handler:	---
Federal Facility Indicator:	Not reported
Hazardous Secondary Material Indicator:	NN
Sub-Part K Indicator:	Not reported
Commercial TSD Indicator:	No
Treatment Storage and Disposal Type:	Not reported
2018 GPRA Permit Baseline:	Not on the Baseline
2018 GPRA Renewals Baseline:	Not on the Baseline
Permit Renewals Workload Universe:	Not reported
Permit Workload Universe:	Not reported
Permit Progress Universe:	Not reported
Post-Closure Workload Universe:	Not reported
Closure Workload Universe:	Not reported
202 GPRA Corrective Action Baseline:	No
Corrective Action Workload Universe:	No
Subject to Corrective Action Universe:	No
Non-TSDFs Where RCRA CA has Been Imposed Universe:	No
TSDFs Potentially Subject to CA Under 3004 (u)/(v) Universe:	No
TSDFs Only Subject to CA under Discretionary Auth Universe:	No
Corrective Action Priority Ranking:	No NCAPS ranking
Environmental Control Indicator:	No
Institutional Control Indicator:	No
Human Exposure Controls Indicator:	N/A
Groundwater Controls Indicator:	N/A
Operating TSDF Universe:	Not reported
Full Enforcement Universe:	Not reported
Significant Non-Complier Universe:	No
Unaddressed Significant Non-Complier Universe:	No
Addressed Significant Non-Complier Universe:	No
Significant Non-Complier With a Compliance Schedule Universe:	No
Financial Assurance Required:	Not reported
Handler Date of Last Change:	20020729
Recognized Trader-Importer:	No
Recognized Trader-Exporter:	No
Importer of Spent Lead Acid Batteries:	No
Exporter of Spent Lead Acid Batteries:	No
Recycler Activity Without Storage:	Not reported

Map ID
Direction
Distance
Elevation

MAP FINDINGS

Site

Database(s)

EDR ID Number
EPA ID Number

B JS ONE HOUR PHOTO (Continued)

1000325318

Manifest Broker: Not reported
Sub-Part P Indicator: No

Handler - Owner Operator:
Owner/Operator Indicator: Owner
Owner/Operator Name: BRAD BONKOWSKI
Legal Status: Private
Date Became Current: Not reported
Date Ended Current: Not reported
Owner/Operator Address: 169 RIVERVILLAGE CIR
Owner/Operator City,State,Zip: DAYTON, NV 89403
Owner/Operator Telephone: 702-883-6644
Owner/Operator Telephone Ext: Not reported
Owner/Operator Fax: Not reported
Owner/Operator Email: Not reported

Owner/Operator Indicator: Operator
Owner/Operator Name: NOT REQUIRED
Legal Status: Private
Date Became Current: Not reported
Date Ended Current: Not reported
Owner/Operator Address: NOT REQUIRED
Owner/Operator City,State,Zip: NOT REQUIRED, ME 99999
Owner/Operator Telephone: 415-555-1212
Owner/Operator Telephone Ext: Not reported
Owner/Operator Fax: Not reported
Owner/Operator Email: Not reported

Historic Generators:
Receive Date: 19990910
Handler Name: B JS ONE HOUR PHOTO
Federal Waste Generator Description: Not a generator, verified
State District Owner: Not reported
Large Quantity Handler of Universal Waste: No
Recognized Trader Importer: No
Recognized Trader Exporter: No
Spent Lead Acid Battery Importer: No
Spent Lead Acid Battery Exporter: No
Current Record: Yes
Non Storage Recycler Activity: Not reported
Electronic Manifest Broker: Not reported

List of NAICS Codes and Descriptions:
NAICS Codes: No NAICS Codes Found

Facility Has Received Notices of Violations:
Violations: No Violations Found

Evaluation Action Summary:
Evaluations: No Evaluations Found

Map ID
Direction
Distance
Elevation

MAP FINDINGS

Site

Database(s)

EDR ID Number
EPA ID Number

C20 **COAST TO COAST HARDWARE**
2290 U.S. HIGHWAY 50 EAST
CARSON CITY, NV

NV SHWS **U001152661**
N/A

< 1/8
1 ft.

Site 6 of 13 in cluster C

Relative:
Lower

SHWS:
Name: COAST TO COAST HARDWARE
Address: 2290 U.S. HIGHWAY 50 EAST
City,State,Zip: CARSON CITY, NV
Facility ID: 1-000129
Date Release Reported to NDEP: 1/1/1990
Program: Not reported
NDEP Case Officer: Not reported
Location of Paper File: NDEP: CC-Storage
Type of Media Impacted: Soil
Event: Not reported
Date of Closure: 7/29/1992
Regulatory Type of Closure: Not reported
Contaminant: Not reported

Actual:
4640 ft.

C21 **COAST TO COAST HARDWARE**
2290 US HIGHWAY 50 E
CARSON CITY, NV 89701

NV UST **U004160485**
N/A

< 1/8
1 ft.

Site 7 of 13 in cluster C

Relative:
Lower

UST:
Facility ID: 1-000129
Address: 2290 US Highway 50 E
City,State,Zip: Carson City, NV 89701
Tank ID: 1
Tank Status: PERMANENTLY CLOSED
Tank Capacity: 9999
Tank Substance: KEROSENE
Install Date: 01/01/2000
Tank Material: NONE, UNKNOWN
FEDERALLY REGULATED UST: TRUE
Pipe Material: NONE, UNKNOWN
Tank Age: 93
Closed Date: 03/22/1993

Actual:
4641 ft.

C22 **SMITH'S FUEL CENTER #392**
2200 HWY 50 EAST
CARSON CITY, NV 89701

FINDS **1010036417**
N/A

< 1/8
1 ft.

Site 8 of 13 in cluster C

Relative:
Lower

FINDS:
Registry ID: 110028252995

Actual:
4641 ft.

Click Here:

Environmental Interest/Information System:

ICIS (Integrated Compliance Information System) is the Integrated Compliance Information System and provides a database that, when complete, will contain integrated Enforcement and Compliance information across most of EPA's programs. The vision for ICIS is to replace EPA's independent databases that contain Enforcement data with

Map ID
 Direction
 Distance
 Elevation

MAP FINDINGS

Site

Database(s)

EDR ID Number
 EPA ID Number

SMITH'S FUEL CENTER #392 (Continued)

1010036417

a single repository for that information. Currently, ICIS contains all Federal Administrative and Judicial enforcement actions. This information is maintained in ICIS by EPA in the Regional offices and its Headquarters. A future release of ICIS will replace the Permit Compliance System (PCS) which supports the NPDES and will integrate that information with Federal actions already in the system. ICIS also has the capability to track other activities occurring in the Region that support Compliance and Enforcement programs. These include; Incident Tracking, Compliance Assistance, and Compliance Monitoring.

[Click this hyperlink](#) while viewing on your computer to access additional FINDS: detail in the EDR Site Report.

C23

**MERCURY CLEANERS
 2188 US HIGHWAY 50 E
 CARSON CITY, NV 89701**

EDR Hist Cleaner

**1020039402
 N/A**

< 1/8
 1 ft.

Site 9 of 13 in cluster C

**Relative:
 Lower**

EDR Hist Cleaner

**Actual:
 4641 ft.**

Year:	Name:	Type:
2000	MERCURY CLEANERS	Drycleaning Plants, Except Rugs
2001	MERCURY CLEANERS	Drycleaning Plants, Except Rugs
2002	MERCURY CLEANERS	Drycleaning Plants, Except Rugs
2003	NUGGETT CLEANERS	Drycleaning Plants, Except Rugs

A24

**ALMOST INSTANT PHOTO
 2020 HWY 50 EAST
 CARSON CITY, NV 89701**

**FINDS 1016065194
 ECHO N/A**

< 1/8
 1 ft.

Site 14 of 15 in cluster A

**Relative:
 Lower**

FINDS:
 Registry ID: 110006092245

**Actual:
 4642 ft.**

Click Here:

Environmental Interest/Information System:

RCRAInfo is a national information system that supports the Resource Conservation and Recovery Act (RCRA) program through the tracking of events and activities related to facilities that generate, transport, and treat, store, or dispose of hazardous waste. RCRAInfo allows RCRA program staff to track the notification, permit, compliance, and corrective action activities required under RCRA.

[Click this hyperlink](#) while viewing on your computer to access additional FINDS: detail in the EDR Site Report.

ECHO:

Envid:	1016065194
Registry ID:	110006092245
DFR URL:	http://echo.epa.gov/detailed-facility-report?fid=110006092245
Name:	ALMOST INSTANT PHOTO
Address:	2020 HWY 50 EAST
City,State,Zip:	CARSON CITY, NV 89701

MAP FINDINGS

Map ID
 Direction
 Distance
 Elevation

Site

Database(s)

EDR ID Number
 EPA ID Number

C25 **COAST TO COAST HARDWARE** **NV RGA HWS** **S116146008**
2290 HIWAY 50 EAST **N/A**
< 1/8
1 ft. **CARSON CITY, NV**

Site 10 of 13 in cluster C

Relative: RGA HWS:
Lower 1998 COAST TO COAST HARDWARE 2290 HIWAY 50 EAST
Actual:
4641 ft.

C26 **COAST TO COAST HARDWARE** **NV RGA LUST** **S116139212**
2290 HIGHWAY 50 EAST **N/A**
< 1/8
1 ft. **CARSON CITY, NV**

Site 11 of 13 in cluster C

Relative: RGA LUST:
Lower 2004 COAST TO COAST HARDWARE 2290 HIGHWAY 50 EAST
Actual: 2003 COAST TO COAST HARDWARE 2290 HIGHWAY 50 EAST
4641 ft. 2002 COAST TO COAST HARDWARE 2290 HIGHWAY 50 EAST
 2001 COAST TO COAST HARDWARE 2290 HIGHWAY 50 EAST
 2000 COAST TO COAST HARDWARE 2290 HIGHWAY 50 EAST
 1999 COAST TO COAST HARDWARE 2290 HIGHWAY 50 EAST

C27 **PLAZA 50, DOTTYS PARKING LOT RECONSTRUCTION** **NV NPDES** **S126508685**
2260 E. WILLIAMS STREET **N/A**
< 1/8
1 ft. **CARSON CITY, NV**

Site 12 of 13 in cluster C

Relative: NPDES:
Lower Name: PLAZA 50, DOTTYS PARKING LOT RECONSTRUCTION
Actual: Address: 2260 E. WILLIAMS STREET
4641 ft. City,State,Zip: CARSON CITY, NV
 Facility Type: Not reported
 Facility Status: Terminated
 Permit Number: CSW-27369
 Expiration Date: Not reported
 Contact Name: Not reported
 Contact Phone: Not reported
 Latitude: 39.17201
 Longitude: -119.75096
 Approved Date: 07/31/2012
 Permit ID: Not reported
 Major Minor: Not reported
 Permit Type: Not reported
 Disc Fee Type: Not reported
 Fee Amount: Not reported

Map ID
 Direction
 Distance
 Elevation

MAP FINDINGS

Site

Database(s)

EDR ID Number
 EPA ID Number

D28 **CARSON CAR WASH**
408 EAST WILLIAM STREET
CARSON CITY, NV

NV RGA LUST **S116138715**
N/A

< 1/8
 1 ft.

Site 1 of 10 in cluster D

Relative:
Higher

RGA LUST:

2004	CARSON CAR WASH	408 EAST WILLIAM STREET
2003	CARSON CAR WASH	408 EAST WILLIAM STREET
2002	CARSON CAR WASH	408 EAST WILLIAM STREET
2001	CARSON CAR WASH	408 EAST WILLIAM STREET
2000	CARSON CAR WASH	408 EAST WILLIAM STREET
1999	CARSON CAR WASH	408 EAST WILLIAM STREET

Actual:
4686 ft.

D29 **R GRUNDY & VAN PATTEN**
408 E WILLIAM ST
CARSON CITY, NV 89701

NV UST **U004160437**
N/A

< 1/8
 1 ft.

Site 2 of 10 in cluster D

Relative:
Higher

UST:

Facility ID:	1-000010
Address:	408 E William St
City,State,Zip:	Carson City, NV 89701
Tank ID:	1
Tank Status:	PERMANENTLY CLOSED
Tank Capacity:	10000
Tank Substance:	OTHER
Install Date:	04/02/1976
Tank Material:	ASPHALT COATED OR BARE STEEL, NONE
FEDERALLY REGULATED UST:	TRUE
Pipe Material:	NONE, UNKNOWN
Tank Age:	45
Closed Date:	01/01/2000

Tank ID:	1
Tank Status:	PERMANENTLY CLOSED
Tank Capacity:	10000
Tank Substance:	DIESEL
Install Date:	01/01/1972
Tank Material:	ASPHALT COATED OR BARE STEEL, NONE
FEDERALLY REGULATED UST:	TRUE
Pipe Material:	NONE, UNKNOWN
Tank Age:	18
Closed Date:	12/01/1990

Tank ID:	2
Tank Status:	PERMANENTLY CLOSED
Tank Capacity:	10000
Tank Substance:	GASOLINE (CONTAINING <= 10% ETHANOL)
Install Date:	12/01/1972
Tank Material:	ASPHALT COATED OR BARE STEEL, NONE
FEDERALLY REGULATED UST:	TRUE
Pipe Material:	NONE, UNKNOWN
Tank Age:	18

Map ID
 Direction
 Distance
 Elevation

MAP FINDINGS

Site

Database(s)

EDR ID Number
 EPA ID Number

R GRUNDY & VAN PATTEN (Continued)

U004160437

Closed Date:	12/01/1990
Tank ID:	2
Tank Status:	PERMANENTLY CLOSED
Tank Capacity:	10000
Tank Substance:	OTHER
Install Date:	04/02/1976
Tank Material:	ASPHALT COATED OR BARE STEEL, NONE
FEDERALLY REGULATED UST:	TRUE
Pipe Material:	NONE, UNKNOWN
Tank Age:	45
Closed Date:	01/01/2000
Tank ID:	3
Tank Status:	PERMANENTLY CLOSED
Tank Capacity:	10000
Tank Substance:	GASOLINE (CONTAINING <= 10% ETHANOL)
Install Date:	12/01/1972
Tank Material:	ASPHALT COATED OR BARE STEEL, NONE
FEDERALLY REGULATED UST:	TRUE
Pipe Material:	NONE, UNKNOWN
Tank Age:	18
Closed Date:	12/01/1990
Tank ID:	3
Tank Status:	PERMANENTLY CLOSED
Tank Capacity:	10000
Tank Substance:	OTHER
Install Date:	04/02/1976
Tank Material:	ASPHALT COATED OR BARE STEEL, NONE
FEDERALLY REGULATED UST:	TRUE
Pipe Material:	NONE, UNKNOWN
Tank Age:	45
Closed Date:	01/01/2000

D30
 < 1/8
 1 ft.

CARSON CAR WASH
408 EAST WILLIAM STREET
CARSON CITY, NV

NV RGA HWS S116145228
N/A

Site 3 of 10 in cluster D

Relative:
Higher
Actual:
4686 ft.

RGA HWS:	2012	CARSON CAR WASH	408 EAST WILLIAM STREET
	2011	CARSON CAR WASH	408 EAST WILLIAM STREET
	2010	CARSON CAR WASH	408 EAST WILLIAM STREET
	2009	CARSON CAR WASH	408 EAST WILLIAM STREET
	2008	CARSON CAR WASH	408 EAST WILLIAM STREET
	2007	CARSON CAR WASH	408 EAST WILLIAM STREET
	2006	CARSON CAR WASH	408 EAST WILLIAM STREET
	2005	CARSON CAR WASH	408 EAST WILLIAM STREET

Map ID
 Direction
 Distance
 Elevation

MAP FINDINGS

Site

Database(s)

EDR ID Number
 EPA ID Number

CARSON CAR WASH (Continued)

S116145228

2003	CARSON CAR WASH	408 EAST WILLIAM STREET
2002	CARSON CAR WASH	408 EAST WILLIAM STREET
2001	CARSON CAR WASH	408 EAST WILLIAM STREET
2000	CARSON CAR WASH	408 EAST WILLIAM STREET
1999	CARSON CAR WASH	408 EAST WILLIAM STREET

E31

**ANDY BITTI MOTORS, INC.
 220 EAST WILLIAM STREET
 CARSON CITY, NV**

NV RGA HWS

**S116144323
 N/A**

< 1/8
 1 ft.

Site 1 of 17 in cluster E

**Relative:
 Higher
 Actual:
 4690 ft.**

RGA HWS:

2012	ANDY BITTI MOTORS, INC.	220 EAST WILLIAM STREET
2011	ANDY BITTI MOTORS, INC.	220 EAST WILLIAM STREET
2010	ANDY BITTI MOTORS, INC.	220 EAST WILLIAM STREET
2009	ANDY BITTI MOTORS, INC.	220 EAST WILLIAM STREET
2008	ANDY BITTI MOTORS, INC.	220 EAST WILLIAM STREET
2007	ANDY BITTI MOTORS, INC.	220 EAST WILLIAM STREET
2006	ANDY BITTI MOTORS, INC.	220 EAST WILLIAM STREET
2005	ANDY BITTI MOTORS, INC.	220 EAST WILLIAM STREET
2003	ANDY BITTI MOTORS, INC.	220 EAST WILLIAM STREET
2002	ANDY BITTI MOTORS, INC.	220 EAST WILLIAM STREET
2001	ANDY BITTI MOTORS, INC.	220 EAST WILLIAM STREET
2000	ANDY BITTI MOTORS, INC.	220 EAST WILLIAM STREET
1999	ANDY BITTI MOTORS, INC.	220 EAST WILLIAM STREET

E32

**GOODYEAR ROLLIN RUBBER
 220 E WILLIAMS ST
 CARSON CITY, NV 89701**

**RCRA-VSQG
 FINDS
 ECHO**

**1004754854
 NVD981685969**

< 1/8
 1 ft.

Site 2 of 17 in cluster E

**Relative:
 Higher
 Actual:
 4690 ft.**

RCRA-VSQG:

Date Form Received by Agency:	19910110
Handler Name:	GOODYEAR ROLLIN RUBBER
Handler Address:	220 E WILLIAMS ST
Handler City, State, Zip:	CARSON CITY, NV 89701
EPA ID:	NVD981685969
Contact Name:	BOYD STAPLEY

Map ID
Direction
Distance
Elevation

MAP FINDINGS

Site

Database(s)

EDR ID Number
EPA ID Number

GOODYEAR ROLLIN RUBBER (Continued)

1004754854

Contact Address:	220 E WILLIAMS ST
Contact City,State,Zip:	CARSON CITY, NV 89701
Contact Telephone:	702-882-2161
Contact Fax:	Not reported
Contact Email:	Not reported
Contact Title:	Not reported
EPA Region:	09
Land Type:	Not reported
Federal Waste Generator Description:	Conditionally Exempt Small Quantity Generator
Non-Notifier:	Not reported
Biennial Report Cycle:	Not reported
Accessibility:	Not reported
Active Site Indicator:	Handler Activities
State District Owner:	Not reported
State District:	Not reported
Mailing Address:	E WILLIAMS ST
Mailing City,State,Zip:	CARSON CITY, NV 89701
Owner Name:	STAPLEY BOYD
Owner Type:	County
Operator Name:	NOT REQUIRED
Operator Type:	County
Short-Term Generator Activity:	No
Importer Activity:	No
Mixed Waste Generator:	No
Transporter Activity:	No
Transfer Facility Activity:	No
Recycler Activity with Storage:	No
Small Quantity On-Site Burner Exemption:	No
Smelting Melting and Refining Furnace Exemption:	No
Underground Injection Control:	No
Off-Site Waste Receipt:	No
Universal Waste Indicator:	No
Universal Waste Destination Facility:	No
Federal Universal Waste:	No
Active Site Fed-Reg Treatment Storage and Disposal Facility:	Not reported
Active Site Converter Treatment storage and Disposal Facility:	Not reported
Active Site State-Reg Treatment Storage and Disposal Facility:	Not reported
Active Site State-Reg Handler:	---
Federal Facility Indicator:	Not reported
Hazardous Secondary Material Indicator:	NN
Sub-Part K Indicator:	Not reported
Commercial TSD Indicator:	No
Treatment Storage and Disposal Type:	Not reported
2018 GPRC Permit Baseline:	Not on the Baseline
2018 GPRC Renewals Baseline:	Not on the Baseline
Permit Renewals Workload Universe:	Not reported
Permit Workload Universe:	Not reported
Permit Progress Universe:	Not reported
Post-Closure Workload Universe:	Not reported
Closure Workload Universe:	Not reported
202 GPRC Corrective Action Baseline:	No
Corrective Action Workload Universe:	No
Subject to Corrective Action Universe:	No
Non-TSDs Where RCRA CA has Been Imposed Universe:	No
TSDs Potentially Subject to CA Under 3004 (u)/(v) Universe:	No
TSDs Only Subject to CA under Discretionary Auth Universe:	No
Corrective Action Priority Ranking:	No NCAPS ranking

Map ID
 Direction
 Distance
 Elevation

MAP FINDINGS

Site

Database(s)

EDR ID Number
 EPA ID Number

GOODYEAR ROLLIN RUBBER (Continued)

1004754854

Environmental Control Indicator:	No
Institutional Control Indicator:	No
Human Exposure Controls Indicator:	N/A
Groundwater Controls Indicator:	N/A
Operating TSDU Universe:	Not reported
Full Enforcement Universe:	Not reported
Significant Non-Complier Universe:	No
Unaddressed Significant Non-Complier Universe:	No
Addressed Significant Non-Complier Universe:	No
Significant Non-Complier With a Compliance Schedule Universe:	No
Financial Assurance Required:	Not reported
Handler Date of Last Change:	20000915
Recognized Trader-Importer:	No
Recognized Trader-Exporter:	No
Importer of Spent Lead Acid Batteries:	No
Exporter of Spent Lead Acid Batteries:	No
Recycler Activity Without Storage:	Not reported
Manifest Broker:	Not reported
Sub-Part P Indicator:	No

Handler - Owner Operator:	
Owner/Operator Indicator:	Operator
Owner/Operator Name:	NOT REQUIRED
Legal Status:	County
Date Became Current:	Not reported
Date Ended Current:	Not reported
Owner/Operator Address:	NOT REQUIRED
Owner/Operator City,State,Zip:	NOT REQUIRED, ME 99999
Owner/Operator Telephone:	415-555-1212
Owner/Operator Telephone Ext:	Not reported
Owner/Operator Fax:	Not reported
Owner/Operator Email:	Not reported

Owner/Operator Indicator:	Owner
Owner/Operator Name:	STAPLEY BOYD
Legal Status:	County
Date Became Current:	Not reported
Date Ended Current:	Not reported
Owner/Operator Address:	NOT REQUIRED
Owner/Operator City,State,Zip:	NOT REQUIRED, ME 99999
Owner/Operator Telephone:	415-555-1212
Owner/Operator Telephone Ext:	Not reported
Owner/Operator Fax:	Not reported
Owner/Operator Email:	Not reported

Historic Generators:	
Receive Date:	19910110
Handler Name:	GOODYEAR ROLLIN RUBBER
Federal Waste Generator Description:	Conditionally Exempt Small Quantity Generator
State District Owner:	Not reported
Large Quantity Handler of Universal Waste:	No
Recognized Trader Importer:	No
Recognized Trader Exporter:	No
Spent Lead Acid Battery Importer:	No
Spent Lead Acid Battery Exporter:	No

Map ID
 Direction
 Distance
 Elevation

MAP FINDINGS

Site

Database(s)

EDR ID Number
 EPA ID Number

GOODYEAR ROLLIN RUBBER (Continued)

1004754854

Current Record: Yes
 Non Storage Recycler Activity: Not reported
 Electronic Manifest Broker: Not reported

List of NAICS Codes and Descriptions:
 NAICS Codes: No NAICS Codes Found

Facility Has Received Notices of Violations:
 Violations: No Violations Found

Evaluation Action Summary:
 Evaluations: No Evaluations Found

FINDS:
 Registry ID: 110004290712

Click Here:

Environmental Interest/Information System:

RCRAInfo is a national information system that supports the Resource Conservation and Recovery Act (RCRA) program through the tracking of events and activities related to facilities that generate, transport, and treat, store, or dispose of hazardous waste. RCRAInfo allows RCRA program staff to track the notification, permit, compliance, and corrective action activities required under RCRA.

[Click this hyperlink](#) while viewing on your computer to access additional FINDS: detail in the EDR Site Report.

ECHO:
 Envid: 1004754854
 Registry ID: 110004290712
 DFR URL: <http://echo.epa.gov/detailed-facility-report?fid=110004290712>
 Name: GOODYEAR ROLLIN RUBBER
 Address: 220 E WILLIAMS ST
 City,State,Zip: CARSON CITY, NV 89701

E33

**JUST BRAKES
 220 EAST WILLIAM STREET
 CARSON CITY, NV**

**NV SHWS S116678790
 N/A**

< 1/8
 1 ft.

Site 3 of 17 in cluster E

**Relative:
 Higher**

SHWS:
 Name: JUST BRAKES
 Address: 220 EAST WILLIAM STREET
 City,State,Zip: CARSON CITY, NV
 Facility ID: 1-000014
 Date Release Reported to NDEP: 1/1/1990
 Program: Not reported
 NDEP Case Officer: Not reported
 Location of Paper File: NDEP: CC-Storage
 Type of Media Impacted: Soil
 Event: Not reported
Date of Closure: 12/18/1990
 Regulatory Type of Closure: Not reported

**Actual:
 4690 ft.**

Map ID
Direction
Distance
Elevation

MAP FINDINGS

Site

Database(s)

EDR ID Number
EPA ID Number

JUST BRAKES (Continued)

S116678790

Contaminant: Not reported

Name: JUST BRAKES
Address: 220 EAST WILLIAM STREET
City,State,Zip: CARSON CITY, NV
Facility ID: 1-000014
Date Release Reported to NDEP: 2/7/2014
Program: non-LUST Corrective Action
NDEP Case Officer: Not reported
Location of Paper File: NDEP: Carson City
Type of Media Impacted: Soil
Event: Not reported
Date of Closure: 3/21/2016
Regulatory Type of Closure: NAC 445A A-K
Contaminant: TPH

D34 **CARSON CAR WASH**
408 EAST WILLIAM STREET
CARSON CITY, NV

NV SHWS U003543903
N/A

< 1/8
1 ft.

Site 4 of 10 in cluster D

Relative:
Higher
Actual:
4686 ft.

SHWS:
Name: CARSON CAR WASH
Address: 408 EAST WILLIAM STREET
City,State,Zip: CARSON CITY, NV
Facility ID: 1-000010
Date Release Reported to NDEP: 1/1/1990
Program: Not reported
NDEP Case Officer: Not reported
Location of Paper File: NDEP: CC-Storage
Type of Media Impacted: Clean Close
Event: Not reported
Date of Closure: 1/29/1991
Regulatory Type of Closure: UST Clean Closure
Contaminant: Not reported

D35 **SMITH'S FOOD AND DRUG NO 356**
559 E WILLIAMS ST
CARSON CITY, NV 89702

RCRA NonGen / NLR 1004755024
FINDS NVD986773349

< 1/8
1 ft.

Site 5 of 10 in cluster D

Relative:
Higher
Actual:
4684 ft.

RCRA NonGen / NLR:
Date Form Received by Agency: 20080403
Handler Name: SMITH'S FOOD AND DRUG NO 356
Handler Address: 559 E WILLIAMS ST
Handler City,State,Zip: CARSON CITY, NV 89702
EPA ID: NVD986773349
Contact Name: MARYANN K HELM
Contact Address: 559 E WILLIAMS ST
Contact City,State,Zip: CARSON CITY, NV 89702
Contact Telephone: 505-271-4000 4028
Contact Fax: Not reported
Contact Email: MARYANN.HELM@SFDC.COM
Contact Title: Not reported

Map ID
 Direction
 Distance
 Elevation

MAP FINDINGS

Site

Database(s)

EDR ID Number
 EPA ID Number

SMITH'S FOOD AND DRUG NO 356 (Continued)

1004755024

EPA Region:	09
Land Type:	Private
Federal Waste Generator Description:	Not a generator, verified
Non-Notifier:	Not reported
Biennial Report Cycle:	Not reported
Accessibility:	Not reported
Active Site Indicator:	Not reported
State District Owner:	Not reported
State District:	Not reported
Mailing Address:	559 E WILLIAMS ST
Mailing City,State,Zip:	CARSON CITY, NV 89702
Owner Name:	SMITHS FOOD AND DRUG CENTER INC
Owner Type:	Private
Operator Name:	SMITHS FOOD AND DRUG
Operator Type:	Private
Short-Term Generator Activity:	No
Importer Activity:	No
Mixed Waste Generator:	No
Transporter Activity:	No
Transfer Facility Activity:	No
Recycler Activity with Storage:	No
Small Quantity On-Site Burner Exemption:	No
Smelting Melting and Refining Furnace Exemption:	No
Underground Injection Control:	No
Off-Site Waste Receipt:	No
Universal Waste Indicator:	No
Universal Waste Destination Facility:	No
Federal Universal Waste:	No
Active Site Fed-Reg Treatment Storage and Disposal Facility:	Not reported
Active Site Converter Treatment storage and Disposal Facility:	Not reported
Active Site State-Reg Treatment Storage and Disposal Facility:	Not reported
Active Site State-Reg Handler:	---
Federal Facility Indicator:	Not reported
Hazardous Secondary Material Indicator:	NN
Sub-Part K Indicator:	Not reported
Commercial TSD Indicator:	No
Treatment Storage and Disposal Type:	Not reported
2018 GPRC Permit Baseline:	Not on the Baseline
2018 GPRC Renewals Baseline:	Not on the Baseline
Permit Renewals Workload Universe:	Not reported
Permit Workload Universe:	Not reported
Permit Progress Universe:	Not reported
Post-Closure Workload Universe:	Not reported
Closure Workload Universe:	Not reported
202 GPRC Corrective Action Baseline:	No
Corrective Action Workload Universe:	No
Subject to Corrective Action Universe:	No
Non-TSDs Where RCRA CA has Been Imposed Universe:	No
TSDs Potentially Subject to CA Under 3004 (u)/(v) Universe:	No
TSDs Only Subject to CA under Discretionary Auth Universe:	No
Corrective Action Priority Ranking:	No NCAPS ranking
Environmental Control Indicator:	No
Institutional Control Indicator:	No
Human Exposure Controls Indicator:	N/A
Groundwater Controls Indicator:	N/A
Operating TSD Universe:	Not reported
Full Enforcement Universe:	Not reported

Map ID
Direction
Distance
Elevation

MAP FINDINGS

Site

Database(s)

EDR ID Number
EPA ID Number

SMITH'S FOOD AND DRUG NO 356 (Continued)

1004755024

Significant Non-Complier Universe: No
Unaddressed Significant Non-Complier Universe: No
Addressed Significant Non-Complier Universe: No
Significant Non-Complier With a Compliance Schedule Universe: No
Financial Assurance Required: Not reported
Handler Date of Last Change: 20080410
Recognized Trader-Importer: No
Recognized Trader-Exporter: No
Importer of Spent Lead Acid Batteries: No
Exporter of Spent Lead Acid Batteries: No
Recycler Activity Without Storage: Not reported
Manifest Broker: Not reported
Sub-Part P Indicator: No

Hazardous Waste Summary:

Waste Code: D011
Waste Description: SILVER

Handler - Owner Operator:

Owner/Operator Indicator: Owner
Owner/Operator Name: SMITHS FOOD AND DRUG CENTER INC
Legal Status: Private
Date Became Current: Not reported
Date Ended Current: Not reported
Owner/Operator Address: P O BOX 30550
Owner/Operator City,State,Zip: SALT LAKE CITY, UT 84130
Owner/Operator Telephone: 801-974-1400
Owner/Operator Telephone Ext: Not reported
Owner/Operator Fax: Not reported
Owner/Operator Email: Not reported

Owner/Operator Indicator: Owner
Owner/Operator Name: SMITH'S FOOD & DRUG
Legal Status: Private
Date Became Current: 19990629
Date Ended Current: Not reported
Owner/Operator Address: 1550 S REDWOOD RD
Owner/Operator City,State,Zip: SALT LAKE CITY, UT 84104
Owner/Operator Telephone: Not reported
Owner/Operator Telephone Ext: Not reported
Owner/Operator Fax: Not reported
Owner/Operator Email: Not reported

Owner/Operator Indicator: Owner
Owner/Operator Name: SMITHS FOOD AND DRUG CENTER INC
Legal Status: Private
Date Became Current: Not reported
Date Ended Current: Not reported
Owner/Operator Address: P O BOX 30550
Owner/Operator City,State,Zip: SALT LAKE CITY, UT 84130
Owner/Operator Telephone: 801-974-1400
Owner/Operator Telephone Ext: Not reported
Owner/Operator Fax: Not reported
Owner/Operator Email: Not reported

Map ID
Direction
Distance
Elevation

MAP FINDINGS

Site

Database(s)

EDR ID Number
EPA ID Number

SMITH'S FOOD AND DRUG NO 356 (Continued)

1004755024

Owner/Operator Indicator: Operator
Owner/Operator Name: SMITHS FOOD AND DRUG
Legal Status: Private
Date Became Current: 19920508
Date Ended Current: Not reported
Owner/Operator Address: Not reported
Owner/Operator City,State,Zip: Not reported
Owner/Operator Telephone: Not reported
Owner/Operator Telephone Ext: Not reported
Owner/Operator Fax: Not reported
Owner/Operator Email: Not reported

Owner/Operator Indicator: Owner
Owner/Operator Name: SMITH'S FOOD & DRUG
Legal Status: Private
Date Became Current: 19990629
Date Ended Current: Not reported
Owner/Operator Address: 1550 S REDWOOD RD
Owner/Operator City,State,Zip: SALT LAKE CITY, UT 84104
Owner/Operator Telephone: Not reported
Owner/Operator Telephone Ext: Not reported
Owner/Operator Fax: Not reported
Owner/Operator Email: Not reported

Owner/Operator Indicator: Owner
Owner/Operator Name: SMITHS FOOD AND DRUG CENTER INC
Legal Status: Private
Date Became Current: Not reported
Date Ended Current: Not reported
Owner/Operator Address: P O BOX 30550
Owner/Operator City,State,Zip: SALT LAKE CITY, UT 84130
Owner/Operator Telephone: 801-974-1400
Owner/Operator Telephone Ext: Not reported
Owner/Operator Fax: Not reported
Owner/Operator Email: Not reported

Owner/Operator Indicator: Owner
Owner/Operator Name: SMITHS FOOD AND DRUG CENTER INC
Legal Status: Private
Date Became Current: Not reported
Date Ended Current: Not reported
Owner/Operator Address: P O BOX 30550
Owner/Operator City,State,Zip: SALT LAKE CITY, UT 84130
Owner/Operator Telephone: 801-974-1400
Owner/Operator Telephone Ext: Not reported
Owner/Operator Fax: Not reported
Owner/Operator Email: Not reported

Owner/Operator Indicator: Operator
Owner/Operator Name: SMITHS FOOD AND DRUG
Legal Status: Private
Date Became Current: 19920508
Date Ended Current: Not reported
Owner/Operator Address: Not reported
Owner/Operator City,State,Zip: Not reported
Owner/Operator Telephone: Not reported
Owner/Operator Telephone Ext: Not reported

Map ID
Direction
Distance
Elevation

MAP FINDINGS

Site

Database(s)

EDR ID Number
EPA ID Number

SMITH'S FOOD AND DRUG NO 356 (Continued)

1004755024

Owner/Operator Fax: Not reported
Owner/Operator Email: Not reported

Owner/Operator Indicator: Operator
Owner/Operator Name: SMITHS FOOD AND DRUG
Legal Status: Private
Date Became Current: 19920508
Date Ended Current: Not reported
Owner/Operator Address: Not reported
Owner/Operator City,State,Zip: Not reported
Owner/Operator Telephone: Not reported
Owner/Operator Telephone Ext: Not reported
Owner/Operator Fax: Not reported
Owner/Operator Email: Not reported

Owner/Operator Indicator: Operator
Owner/Operator Name: SMITH'S FOOD & DRUG #356
Legal Status: Private
Date Became Current: 19990629
Date Ended Current: Not reported
Owner/Operator Address: 599 WILLIAMS ST
Owner/Operator City,State,Zip: CARSON CITY, NV 89702
Owner/Operator Telephone: Not reported
Owner/Operator Telephone Ext: Not reported
Owner/Operator Fax: Not reported
Owner/Operator Email: Not reported

Owner/Operator Indicator: Operator
Owner/Operator Name: SMITH'S FOOD & DRUG #356
Legal Status: Private
Date Became Current: 19990629
Date Ended Current: Not reported
Owner/Operator Address: 599 WILLIAMS ST
Owner/Operator City,State,Zip: CARSON CITY, NV 89702
Owner/Operator Telephone: Not reported
Owner/Operator Telephone Ext: Not reported
Owner/Operator Fax: Not reported
Owner/Operator Email: Not reported

Historic Generators:

Receive Date: 20080403
Handler Name: SMITH'S FOOD AND DRUG NO 356
Federal Waste Generator Description: Not a generator, verified
State District Owner: Not reported
Large Quantity Handler of Universal Waste: No
Recognized Trader Importer: No
Recognized Trader Exporter: No
Spent Lead Acid Battery Importer: No
Spent Lead Acid Battery Exporter: No
Current Record: Yes
Non Storage Recycler Activity: Not reported
Electronic Manifest Broker: Not reported

Receive Date: 19920602
Handler Name: SMITH FOOD AND DRUG 1 HOUR PHOTO
Federal Waste Generator Description: Conditionally Exempt Small Quantity Generator
State District Owner: Not reported

Map ID
Direction
Distance
Elevation

MAP FINDINGS

Site

Database(s)

EDR ID Number
EPA ID Number

SMITH'S FOOD AND DRUG NO 356 (Continued)

1004755024

Large Quantity Handler of Universal Waste: No
Recognized Trader Importer: No
Recognized Trader Exporter: No
Spent Lead Acid Battery Importer: No
Spent Lead Acid Battery Exporter: No
Current Record: No
Non Storage Recycler Activity: Not reported
Electronic Manifest Broker: Not reported

Receive Date: 20030305
Handler Name: SMITH FOOD AND DRUG #356
Federal Waste Generator Description: Small Quantity Generator
State District Owner: Not reported
Large Quantity Handler of Universal Waste: No
Recognized Trader Importer: No
Recognized Trader Exporter: No
Spent Lead Acid Battery Importer: No
Spent Lead Acid Battery Exporter: No
Current Record: No
Non Storage Recycler Activity: Not reported
Electronic Manifest Broker: Not reported

Receive Date: 20060320
Handler Name: SMITH'S FOOD AND DRUG NO 356
Federal Waste Generator Description: Small Quantity Generator
State District Owner: Not reported
Large Quantity Handler of Universal Waste: No
Recognized Trader Importer: No
Recognized Trader Exporter: No
Spent Lead Acid Battery Importer: No
Spent Lead Acid Battery Exporter: No
Current Record: No
Non Storage Recycler Activity: Not reported
Electronic Manifest Broker: Not reported

List of NAICS Codes and Descriptions:

NAICS Code: 44511
NAICS Description: SUPERMARKETS AND OTHER GROCERY (EXCEPT CONVENIENCE) STORES

Facility Has Received Notices of Violation:

Found Violation: Yes
Agency Which Determined Violation: State
Violation Short Description: State Statute or Regulation
Date Violation was Determined: 20050426
Actual Return to Compliance Date: 20050829
Return to Compliance Qualifier: Documented
Violation Responsible Agency: State
Scheduled Compliance Date: 20050606
Enforcement Identifier: 001
Date of Enforcement Action: 20050426
Enforcement Responsible Agency: State
Enforcement Docket Number: Not reported
Enforcement Attorney: Not reported
Corrective Action Component: No
Appeal Initiated Date: Not reported
Appeal Resolution Date: Not reported

Map ID
Direction
Distance
Elevation

MAP FINDINGS

Site

Database(s)

EDR ID Number
EPA ID Number

SMITH'S FOOD AND DRUG NO 356 (Continued)

1004755024

Disposition Status Date:	Not reported
Disposition Status:	Not reported
Disposition Status Description:	Not reported
Consent/Final Order Sequence Number:	Not reported
Consent/Final Order Respondent Name:	Not reported
Consent/Final Order Lead Agency:	Not reported
Enforcement Type:	VERBAL INFORMAL
Enforcement Responsible Person:	ASETT
Enforcement Responsible Sub-Organization:	NV
SEP Sequence Number:	Not reported
SEP Expenditure Amount:	Not reported
SEP Scheduled Completion Date:	Not reported
SEP Actual Date:	Not reported
SEP Defaulted Date:	Not reported
SEP Type:	Not reported
SEP Type Description:	Not reported
Proposed Amount:	Not reported
Final Monetary Amount:	Not reported
Paid Amount:	Not reported
Final Count:	Not reported
Final Amount:	Not reported
Found Violation:	No
Agency Which Determined Violation:	Not reported
Violation Short Description:	Not reported
Date Violation was Determined:	Not reported
Actual Return to Compliance Date:	Not reported
Return to Compliance Qualifier:	Not reported
Violation Responsible Agency:	Not reported
Scheduled Compliance Date:	Not reported
Enforcement Identifier:	Not reported
Date of Enforcement Action:	Not reported
Enforcement Responsible Agency:	Not reported
Enforcement Docket Number:	Not reported
Enforcement Attorney:	Not reported
Corrective Action Component:	Not reported
Appeal Initiated Date:	Not reported
Appeal Resolution Date:	Not reported
Disposition Status Date:	Not reported
Disposition Status:	Not reported
Disposition Status Description:	Not reported
Consent/Final Order Sequence Number:	Not reported
Consent/Final Order Respondent Name:	Not reported
Consent/Final Order Lead Agency:	Not reported
Enforcement Type:	Not reported
Enforcement Responsible Person:	Not reported
Enforcement Responsible Sub-Organization:	Not reported
SEP Sequence Number:	Not reported
SEP Expenditure Amount:	Not reported
SEP Scheduled Completion Date:	Not reported
SEP Actual Date:	Not reported
SEP Defaulted Date:	Not reported
SEP Type:	Not reported
SEP Type Description:	Not reported
Proposed Amount:	Not reported
Final Monetary Amount:	Not reported
Paid Amount:	Not reported

Map ID
 Direction
 Distance
 Elevation

MAP FINDINGS

Site

Database(s)

EDR ID Number
 EPA ID Number

SMITH'S FOOD AND DRUG NO 356 (Continued)

1004755024

Final Count:	Not reported
Final Amount:	Not reported
Found Violation:	No
Agency Which Determined Violation:	Not reported
Violation Short Description:	Not reported
Date Violation was Determined:	Not reported
Actual Return to Compliance Date:	Not reported
Return to Compliance Qualifier:	Not reported
Violation Responsible Agency:	Not reported
Scheduled Compliance Date:	Not reported
Enforcement Identifier:	Not reported
Date of Enforcement Action:	Not reported
Enforcement Responsible Agency:	Not reported
Enforcement Docket Number:	Not reported
Enforcement Attorney:	Not reported
Corrective Action Component:	Not reported
Appeal Initiated Date:	Not reported
Appeal Resolution Date:	Not reported
Disposition Status Date:	Not reported
Disposition Status:	Not reported
Disposition Status Description:	Not reported
Consent/Final Order Sequence Number:	Not reported
Consent/Final Order Respondent Name:	Not reported
Consent/Final Order Lead Agency:	Not reported
Enforcement Type:	Not reported
Enforcement Responsible Person:	Not reported
Enforcement Responsible Sub-Organization:	Not reported
SEP Sequence Number:	Not reported
SEP Expenditure Amount:	Not reported
SEP Scheduled Completion Date:	Not reported
SEP Actual Date:	Not reported
SEP Defaulted Date:	Not reported
SEP Type:	Not reported
SEP Type Description:	Not reported
Proposed Amount:	Not reported
Final Monetary Amount:	Not reported
Paid Amount:	Not reported
Final Count:	Not reported
Final Amount:	Not reported
Found Violation:	Yes
Agency Which Determined Violation:	State
Violation Short Description:	LDR - General
Date Violation was Determined:	20050426
Actual Return to Compliance Date:	20050617
Return to Compliance Qualifier:	Documented
Violation Responsible Agency:	State
Scheduled Compliance Date:	20050606
Enforcement Identifier:	001
Date of Enforcement Action:	20050426
Enforcement Responsible Agency:	State
Enforcement Docket Number:	Not reported
Enforcement Attorney:	Not reported
Corrective Action Component:	No
Appeal Initiated Date:	Not reported
Appeal Resolution Date:	Not reported

Map ID
Direction
Distance
Elevation

MAP FINDINGS

Site

Database(s)

EDR ID Number
EPA ID Number

SMITH'S FOOD AND DRUG NO 356 (Continued)

1004755024

Disposition Status Date:	Not reported
Disposition Status:	Not reported
Disposition Status Description:	Not reported
Consent/Final Order Sequence Number:	Not reported
Consent/Final Order Respondent Name:	Not reported
Consent/Final Order Lead Agency:	Not reported
Enforcement Type:	VERBAL INFORMAL
Enforcement Responsible Person:	ASETT
Enforcement Responsible Sub-Organization:	NV
SEP Sequence Number:	Not reported
SEP Expenditure Amount:	Not reported
SEP Scheduled Completion Date:	Not reported
SEP Actual Date:	Not reported
SEP Defaulted Date:	Not reported
SEP Type:	Not reported
SEP Type Description:	Not reported
Proposed Amount:	Not reported
Final Monetary Amount:	Not reported
Paid Amount:	Not reported
Final Count:	Not reported
Final Amount:	Not reported
Found Violation:	Yes
Agency Which Determined Violation:	State
Violation Short Description:	State Statute or Regulation
Date Violation was Determined:	20030919
Actual Return to Compliance Date:	20031114
Return to Compliance Qualifier:	Documented
Violation Responsible Agency:	State
Scheduled Compliance Date:	Not reported
Enforcement Identifier:	Not reported
Date of Enforcement Action:	Not reported
Enforcement Responsible Agency:	Not reported
Enforcement Docket Number:	Not reported
Enforcement Attorney:	Not reported
Corrective Action Component:	Not reported
Appeal Initiated Date:	Not reported
Appeal Resolution Date:	Not reported
Disposition Status Date:	Not reported
Disposition Status:	Not reported
Disposition Status Description:	Not reported
Consent/Final Order Sequence Number:	Not reported
Consent/Final Order Respondent Name:	Not reported
Consent/Final Order Lead Agency:	Not reported
Enforcement Type:	Not reported
Enforcement Responsible Person:	Not reported
Enforcement Responsible Sub-Organization:	Not reported
SEP Sequence Number:	Not reported
SEP Expenditure Amount:	Not reported
SEP Scheduled Completion Date:	Not reported
SEP Actual Date:	Not reported
SEP Defaulted Date:	Not reported
SEP Type:	Not reported
SEP Type Description:	Not reported
Proposed Amount:	Not reported
Final Monetary Amount:	Not reported
Paid Amount:	Not reported

Map ID
Direction
Distance
Elevation

MAP FINDINGS

Site

Database(s)

EDR ID Number
EPA ID Number

SMITH'S FOOD AND DRUG NO 356 (Continued)

1004755024

Final Count:	Not reported
Final Amount:	Not reported
Found Violation:	Yes
Agency Which Determined Violation:	State
Violation Short Description:	Generators - Records/Reporting
Date Violation was Determined:	20030919
Actual Return to Compliance Date:	20031114
Return to Compliance Qualifier:	Documented
Violation Responsible Agency:	State
Scheduled Compliance Date:	Not reported
Enforcement Identifier:	Not reported
Date of Enforcement Action:	Not reported
Enforcement Responsible Agency:	Not reported
Enforcement Docket Number:	Not reported
Enforcement Attorney:	Not reported
Corrective Action Component:	Not reported
Appeal Initiated Date:	Not reported
Appeal Resolution Date:	Not reported
Disposition Status Date:	Not reported
Disposition Status:	Not reported
Disposition Status Description:	Not reported
Consent/Final Order Sequence Number:	Not reported
Consent/Final Order Respondent Name:	Not reported
Consent/Final Order Lead Agency:	Not reported
Enforcement Type:	Not reported
Enforcement Responsible Person:	Not reported
Enforcement Responsible Sub-Organization:	Not reported
SEP Sequence Number:	Not reported
SEP Expenditure Amount:	Not reported
SEP Scheduled Completion Date:	Not reported
SEP Actual Date:	Not reported
SEP Defaulted Date:	Not reported
SEP Type:	Not reported
SEP Type Description:	Not reported
Proposed Amount:	Not reported
Final Monetary Amount:	Not reported
Paid Amount:	Not reported
Final Count:	Not reported
Final Amount:	Not reported
Found Violation:	Yes
Agency Which Determined Violation:	State
Violation Short Description:	State Statute or Regulation
Date Violation was Determined:	20050426
Actual Return to Compliance Date:	20050829
Return to Compliance Qualifier:	Documented
Violation Responsible Agency:	State
Scheduled Compliance Date:	20050926
Enforcement Identifier:	001
Date of Enforcement Action:	20050817
Enforcement Responsible Agency:	State
Enforcement Docket Number:	Not reported
Enforcement Attorney:	Not reported
Corrective Action Component:	No
Appeal Initiated Date:	Not reported
Appeal Resolution Date:	Not reported

Map ID
Direction
Distance
Elevation

MAP FINDINGS

Site

Database(s)

EDR ID Number
EPA ID Number

SMITH'S FOOD AND DRUG NO 356 (Continued)

1004755024

Disposition Status Date: Not reported
Disposition Status: Not reported
Disposition Status Description: Not reported
Consent/Final Order Sequence Number: Not reported
Consent/Final Order Respondent Name: Not reported
Consent/Final Order Lead Agency: Not reported
Enforcement Type: WRITTEN INFORMAL
Enforcement Responsible Person: ASETT
Enforcement Responsible Sub-Organization: NV
SEP Sequence Number: Not reported
SEP Expenditure Amount: Not reported
SEP Scheduled Completion Date: Not reported
SEP Actual Date: Not reported
SEP Defaulted Date: Not reported
SEP Type: Not reported
SEP Type Description: Not reported
Proposed Amount: Not reported
Final Monetary Amount: Not reported
Paid Amount: Not reported
Final Count: Not reported
Final Amount: Not reported

Evaluation Action Summary:

Evaluation Date: 20050426
Evaluation Responsible Agency: State
Found Violation: Yes
Evaluation Type Description: COMPLIANCE EVALUATION INSPECTION ON-SITE
Evaluation Responsible Person Identifier: ASETT
Evaluation Responsible Sub-Organization: NV
Actual Return to Compliance Date: 20050829
Scheduled Compliance Date: 20050606
Date of Request: Not reported
Date Response Received: Not reported
Request Agency: Not reported
Former Citation: Not reported

Evaluation Date: 20070118
Evaluation Responsible Agency: State
Found Violation: No
Evaluation Type Description: COMPLIANCE EVALUATION INSPECTION ON-SITE
Evaluation Responsible Person Identifier: ASETT
Evaluation Responsible Sub-Organization: NV
Actual Return to Compliance Date: Not reported
Scheduled Compliance Date: Not reported
Date of Request: Not reported
Date Response Received: Not reported
Request Agency: Not reported
Former Citation: Not reported

Evaluation Date: 20090522
Evaluation Responsible Agency: State
Found Violation: No
Evaluation Type Description: COMPLIANCE EVALUATION INSPECTION ON-SITE
Evaluation Responsible Person Identifier: ASETT
Evaluation Responsible Sub-Organization: NV
Actual Return to Compliance Date: Not reported
Scheduled Compliance Date: Not reported

Map ID
Direction
Distance
Elevation

MAP FINDINGS

Site

Database(s)

EDR ID Number
EPA ID Number

SMITH'S FOOD AND DRUG NO 356 (Continued)

1004755024

Date of Request:	Not reported
Date Response Received:	Not reported
Request Agency:	Not reported
Former Citation:	Not reported
Evaluation Date:	20050426
Evaluation Responsible Agency:	State
Found Violation:	Yes
Evaluation Type Description:	COMPLIANCE EVALUATION INSPECTION ON-SITE
Evaluation Responsible Person Identifier:	ASETT
Evaluation Responsible Sub-Organization:	NV
Actual Return to Compliance Date:	20050617
Scheduled Compliance Date:	20050606
Date of Request:	Not reported
Date Response Received:	Not reported
Request Agency:	Not reported
Former Citation:	Not reported
Evaluation Date:	20030919
Evaluation Responsible Agency:	State
Found Violation:	Yes
Evaluation Type Description:	COMPLIANCE EVALUATION INSPECTION ON-SITE
Evaluation Responsible Person Identifier:	ASETT
Evaluation Responsible Sub-Organization:	NV
Actual Return to Compliance Date:	20031114
Scheduled Compliance Date:	Not reported
Date of Request:	Not reported
Date Response Received:	Not reported
Request Agency:	Not reported
Former Citation:	Not reported
Evaluation Date:	20030919
Evaluation Responsible Agency:	State
Found Violation:	Yes
Evaluation Type Description:	COMPLIANCE EVALUATION INSPECTION ON-SITE
Evaluation Responsible Person Identifier:	ASETT
Evaluation Responsible Sub-Organization:	NV
Actual Return to Compliance Date:	20031114
Scheduled Compliance Date:	Not reported
Date of Request:	Not reported
Date Response Received:	Not reported
Request Agency:	Not reported
Former Citation:	Not reported
Evaluation Date:	20050426
Evaluation Responsible Agency:	State
Found Violation:	Yes
Evaluation Type Description:	COMPLIANCE EVALUATION INSPECTION ON-SITE
Evaluation Responsible Person Identifier:	ASETT
Evaluation Responsible Sub-Organization:	NV
Actual Return to Compliance Date:	20050829
Scheduled Compliance Date:	20050926
Date of Request:	Not reported
Date Response Received:	Not reported
Request Agency:	Not reported
Former Citation:	Not reported

Map ID
 Direction
 Distance
 Elevation

MAP FINDINGS

Site

Database(s)

EDR ID Number
 EPA ID Number

SMITH'S FOOD AND DRUG NO 356 (Continued)

1004755024

FINDS:

Registry ID: 110004300024

Click Here:

Environmental Interest/Information System:

RCRAInfo is a national information system that supports the Resource Conservation and Recovery Act (RCRA) program through the tracking of events and activities related to facilities that generate, transport, and treat, store, or dispose of hazardous waste. RCRAInfo allows RCRA program staff to track the notification, permit, compliance, and corrective action activities required under RCRA.

[Click this hyperlink](#) while viewing on your computer to access additional FINDS: detail in the EDR Site Report.

E36

**FORMER VIRGINIA & TRUCKEE RAILROAD ROUNDHOUSE
 201 E. WILLIAMS ST
 CARSON CITY, NV 89701**

**FINDS 1015871337
 N/A**

< 1/8
 1 ft.

Site 4 of 17 in cluster E

**Relative:
 Higher**

FINDS:

Registry ID: 110044761932

**Actual:
 4689 ft.**

Click Here:

Environmental Interest/Information System:

US EPA Assessment, Cleanup and Redevelopment Exchange System (ACRES) is an federal online database for Brownfields Grantees to electronically submit data directly to EPA.

[Click this hyperlink](#) while viewing on your computer to access additional FINDS: detail in the EDR Site Report.

E37

**FORMER VIRGINIA & TRUCKEE RAILROAD ROUNDHOUSE
 201 E. WILLIAMS ST.
 CARSON CITY, NV 89701**

**US BROWNFIELDS 1014933507
 N/A**

< 1/8
 1 ft.

Site 5 of 17 in cluster E

**Relative:
 Higher**

US BROWNFIELDS:

Name:	FORMER VIRGINIA & TRUCKEE RAILROAD ROUNDHOUSE
Address:	201 E. WILLIAMS ST.
City,State,Zip:	CARSON CITY, NV 89701
Recipient Name:	Carson City, City of
Grant Type:	Assessment
Property Number:	002-161-06, 002-161-07
Parcel size:	4.93
Latitude:	39.1701799
Longitude:	-119.7657103
HCM Label:	Address Matching-House Number
Map Scale:	-
Point of Reference:	Entrance Point of a Facility or Station
Highlights:	This property was the Roundhouse and machine shop area for the Virginia and Truckee Railroad from the 1873 until 1950, when the land was abandoned and later sold to the current owner. The property is located in the Downtown Redevelopment District. 8/4/14 update: The property is privately owned and they have made no decision to

**Actual:
 4689 ft.**

Map ID
 Direction
 Distance
 Elevation

MAP FINDINGS

Site

Database(s)

EDR ID Number
 EPA ID Number

FORMER VIRGINIA & TRUCKEE RAILROAD ROUNDHOUSE (Continued)

1014933507

	investigate potential environmental issues and have not informed the city of any plan to redevelop it.
Datum:	North American Datum of 1983
Acres Property ID:	125125
IC Data Access:	-
Start Date:	-
Redev Completion Date:	-
Completed Date:	-
Acres Cleaned Up:	-
Cleanup Funding:	-
Cleanup Funding Source:	-
Assessment Funding:	16000
Assessment Funding Source:	EPA
Redevelopment Funding:	-
Redev. Funding Source:	-
Redev. Funding Entity Name:	-
Redevelopment Start Date:	-
Assessment Funding Entity:	US EPA - Brownfields Assessment Cooperative Agreement
Cleanup Funding Entity:	-
Grant Type:	Hazardous
Accomplishment Type:	Phase II Environmental Assessment
Accomplishment Count:	N
Cooperative Agreement Number:	00T33001
Start Date:	07/11/2011
Ownership Entity:	-
Completion Date:	11/20/2011
Current Owner:	-
Did Owner Change:	N
Cleanup Required:	Y
Video Available:	-
Photo Available:	Y
Institutional Controls Required:	N
IC Category Proprietary Controls:	-
IC Cat. Info. Devices:	-
IC Cat. Gov. Controls:	-
IC Cat. Enforcement Permit Tools:	-
IC in place date:	-
IC in place:	N
State/tribal program date:	-
State/tribal program ID:	-
State/tribal NFA date:	-
Air cleaned:	-
Asbestos found:	Y
Asbestos cleaned:	-
Controlled substance found:	-
Controlled substance cleaned:	-
Drinking water affected:	-
Drinking water cleaned:	-
Groundwater affected:	Y
Groundwater cleaned:	-
Lead contaminant found:	Y
Lead cleaned up:	-
No media affected:	Not reported
Unknown media affected:	-
Other cleaned up:	-
Other metals found:	Y
Other metals cleaned:	-

Map ID
Direction
Distance
Elevation

MAP FINDINGS

Site

Database(s)

EDR ID Number
EPA ID Number

FORMER VIRGINIA & TRUCKEE RAILROAD ROUNDHOUSE (Continued)

1014933507

Other contaminants found:	-
Other contams found description:	-
PAHs found:	-
PAHs cleaned up:	-
PCBs found:	-
PCBs cleaned up:	-
Petro products found:	Y
Petro products cleaned:	-
Sediments found:	-
Sediments cleaned:	-
Soil affected:	Y
Soil cleaned up:	-
Surface water cleaned:	-
VOCs found:	Y
VOCs cleaned:	-
Cleanup other description:	-
Num. of cleanup and re-dev. jobs:	-
Past use greenspace acreage:	-
Past use residential acreage:	-
Surface Water:	-
Past use commercial acreage:	-
Past use industrial acreage:	-
Future use greenspace acreage:	-
Future use residential acreage:	-
Future use commercial acreage:	-
Future use industrial acreage:	-
Superfund Fed. landowner flag:	N
Arsenic cleaned up:	-
Cadmium cleaned up:	-
Chromium cleaned up:	-
Copper cleaned up:	-
Iron cleaned up:	-
mercury cleaned up:	-
Nickel Cleaned Up:	-
No clean up:	-
Pesticides cleaned up:	-
Selenium cleaned up:	-
SVOCs cleaned up:	-
Unknown clean up:	-
Arsenic contaminant found:	Y
Cadmium contaminant found:	-
Chromium contaminant found:	-
Copper contaminant found:	-
Iron contaminant found:	-
Mercury contaminant found:	-
Nickel contaminant found:	-
No contaminant found:	-
Pesticides contaminant found:	-
Selenium contaminant found:	-
SVOCs contaminant found:	-
Unknown contaminant found:	-
Future Use: Multistory	-
Media affected Bluiding Material:	-
Media affected indoor air:	-
Building material media cleaned up:	-
Indoor air media cleaned up:	-
Unknown media cleaned up:	-

Map ID
Direction
Distance
Elevation

MAP FINDINGS

Site

Database(s)

EDR ID Number
EPA ID Number

FORMER VIRGINIA & TRUCKEE RAILROAD ROUNDHOUSE (Continued)

1014933507

Past Use:	Multistory	Not reported
Property Description:		-
Below Poverty Number:		547
Below Poverty Percent:		20.84
Meidan Income:		3909
Meidan Income Number:		1184
Meidan Income Percent:		45.1
Vacant Housing Number:		251
Vacant Housing Percent:		16.48
Unemployed Number:		206
Unemployed Percent:		7.85
Name:	FORMER VIRGINIA & TRUCKEE RAILROAD ROUNDHOUSE	
Address:	201 E. WILLIAMS ST.	
City,State,Zip:	CARSON CITY, NV 89701	
Recipient Name:	Carson City, City of	
Grant Type:	Assessment	
Property Number:	002-161-06, 002-161-07	
Parcel size:	4.93	
Latitude:	39.1701799	
Longitude:	-119.7657103	
HCM Label:	Address Matching-House Number	
Map Scale:	-	
Point of Reference:	Entrance Point of a Facility or Station	
Highlights:	This property was the Roundhouse and machine shop area for the Virginia and Truckee Railroad from the 1873 until 1950, when the land was abandoned and later sold to the current owner. The property is located in the Downtown Redevelopment District. 8/4/14 update: The property is privately owned and they have made no decision to investigate potential environmental issues and have not informed the city of any plan to redevelop it.	
Datum:	North American Datum of 1983	
Acres Property ID:	125125	
IC Data Access:	-	
Start Date:	-	
Redev Completion Date:	-	
Completed Date:	-	
Acres Cleaned Up:	-	
Cleanup Funding:	-	
Cleanup Funding Source:	-	
Assessment Funding:	6750	
Assessment Funding Source:	EPA	
Redevelopment Funding:	-	
Redev. Funding Source:	-	
Redev. Funding Entity Name:	-	
Redevelopment Start Date:	-	
Assessment Funding Entity:	US EPA - Brownfields Assessment Cooperative Agreement	
Cleanup Funding Entity:	-	
Grant Type:	Hazardous	
Accomplishment Type:	Phase I Environmental Assessment	
Accomplishment Count:	Y	
Cooperative Agreement Number:	00T33001	
Start Date:	10/26/2010	
Ownership Entity:	-	
Completion Date:	12/09/2010	
Current Owner:	-	
Did Owner Change:	N	

Map ID
 Direction
 Distance
 Elevation

MAP FINDINGS

Site

Database(s)

EDR ID Number
 EPA ID Number

FORMER VIRGINIA & TRUCKEE RAILROAD ROUNDHOUSE (Continued)

1014933507

Cleanup Required:	Y
Video Available:	-
Photo Available:	Y
Institutional Controls Required:	N
IC Category Proprietary Controls:	-
IC Cat. Info. Devices:	-
IC Cat. Gov. Controls:	-
IC Cat. Enforcement Permit Tools:	-
IC in place date:	-
IC in place:	N
State/tribal program date:	-
State/tribal program ID:	-
State/tribal NFA date:	-
Air cleaned:	-
Asbestos found:	Y
Asbestos cleaned:	-
Controlled substance found:	-
Controlled substance cleaned:	-
Drinking water affected:	-
Drinking water cleaned:	-
Groundwater affected:	Y
Groundwater cleaned:	-
Lead contaminant found:	Y
Lead cleaned up:	-
No media affected:	Not reported
Unknown media affected:	-
Other cleaned up:	-
Other metals found:	Y
Other metals cleaned:	-
Other contaminants found:	-
Other contams found description:	-
PAHs found:	-
PAHs cleaned up:	-
PCBs found:	-
PCBs cleaned up:	-
Petro products found:	Y
Petro products cleaned:	-
Sediments found:	-
Sediments cleaned:	-
Soil affected:	Y
Soil cleaned up:	-
Surface water cleaned:	-
VOCs found:	Y
VOCs cleaned:	-
Cleanup other description:	-
Num. of cleanup and re-dev. jobs:	-
Past use greenspace acreage:	-
Past use residential acreage:	-
Surface Water:	-
Past use commercial acreage:	-
Past use industrial acreage:	-
Future use greenspace acreage:	-
Future use residential acreage:	-
Future use commercial acreage:	-
Future use industrial acreage:	-
Superfund Fed. landowner flag:	N
Arsenic cleaned up:	-

Map ID
 Direction
 Distance
 Elevation

MAP FINDINGS

Site

Database(s)

EDR ID Number
 EPA ID Number

FORMER VIRGINIA & TRUCKEE RAILROAD ROUNDHOUSE (Continued)

1014933507

Cadmium cleaned up:	-
Chromium cleaned up:	-
Copper cleaned up:	-
Iron cleaned up:	-
mercury cleaned up:	-
Nickel Cleaned Up:	-
No clean up:	-
Pesticides cleaned up:	-
Selenium cleaned up:	-
SVOCs cleaned up:	-
Unknown clean up:	-
Arsenic contaminant found:	Y
Cadmium contaminant found:	-
Chromium contaminant found:	-
Copper contaminant found:	-
Iron contaminant found:	-
Mercury contaminant found:	-
Nickel contaminant found:	-
No contaminant found:	-
Pesticides contaminant found:	-
Selenium contaminant found:	-
SVOCs contaminant found:	-
Unknown contaminant found:	-
Future Use: Multistory	-
Media affected Bluiding Material:	-
Media affected indoor air:	-
Building material media cleaned up:	-
Indoor air media cleaned up:	-
Unknown media cleaned up:	-
Past Use: Multistory	Not reported
Property Description:	-
Below Poverty Number:	547
Below Poverty Percent:	20.84
Meidan Income:	3909
Meidan Income Number:	1184
Meidan Income Percent:	45.1
Vacant Housing Number:	251
Vacant Housing Percent:	16.48
Unemployed Number:	206
Unemployed Percent:	7.85

D38

**STEWART STREET EXTENSION
 STEWART STREET & WILLIAMS STREET
 CARSON CITY, NV 89701**

**NV NPDES S118247362
 N/A**

**< 1/8
 1 ft.**

Site 6 of 10 in cluster D

**Relative:
 Higher**

**Actual:
 4687 ft.**

NPDES:	
Name:	STEWART STREET EXTENSION
Address:	STEWART STREET & WILLIAMS STREET
City,State,Zip:	CARSON CITY, NV 89701
Facility Type:	Not reported
Facility Status:	Terminated
Permit Number:	CSW-10183
Expiration Date:	Not reported
Contact Name:	Not reported
Contact Phone:	Not reported
Latitude:	39.15448

Map ID
 Direction
 Distance
 Elevation

MAP FINDINGS

Site

Database(s)

EDR ID Number
 EPA ID Number

STEWART STREET EXTENSION (Continued)

S118247362

Longitude: 119.73074
 Approved Date: 01/30/2009
 Permit ID: Not reported
 Major Minor: Not reported
 Permit Type: Not reported
 Disc Fee Type: Not reported
 Fee Amount: Not reported

D39 SMITH'S FOOD AND DRUG NO 356
559 E WILLIAMS ST
CARSON CITY, NV 89702

ECHO 1017434851
N/A

< 1/8
 1 ft.

Site 7 of 10 in cluster D

Relative:
Higher
Actual:
4685 ft.

ECHO:
 Envid: 1017434851
 Registry ID: 110004300024
 DFR URL: <http://echo.epa.gov/detailed-facility-report?fid=110004300024>
 Name: SMITH'S FOOD AND DRUG NO 356
 Address: 559 E WILLIAMS ST
 City,State,Zip: CARSON CITY, NV 89702

E40 CARSON CITY COAL GAS CO
E WILLIAM STREET
CARSON CITY, NV 89701

EDR MGP 1008408994
N/A

< 1/8
 1 ft.

Site 6 of 17 in cluster E

Relative:
Higher
Actual:
4690 ft.

Manufactured Gas Plants:
 No additional information available

E41 FACILITY ID #1-000014
220 E WILLIAM ST
CARSON CITY, NV 89701

NV UST U004160440
N/A

< 1/8
 1 ft.

Site 7 of 17 in cluster E

Relative:
Higher
Actual:
4690 ft.

UST:
 Facility ID: 1-000014
 Address: 220 E William St
 City,State,Zip: Carson City, NV 89701
 Tank ID: 1
 Tank Status: PERMANENTLY CLOSED
 Tank Capacity: 2000
 Tank Substance: GASOLINE (CONTAINING <= 10% ETHANOL)
 Install Date: 03/17/1958
 Tank Material: ASPHALT COATED OR BARE STEEL, NONE
FEDERALLY REGULATED UST: TRUE
 Pipe Material: NONE, UNKNOWN
 Tank Age: 63
 Closed Date: 01/01/2000

Tank ID: 2

Map ID
 Direction
 Distance
 Elevation

MAP FINDINGS

Site

Database(s)

EDR ID Number
 EPA ID Number

FACILITY ID #1-000014 (Continued)

U004160440

Tank Status: PERMANENTLY CLOSED
 Tank Capacity: 2000
 Tank Substance: GASOLINE (CONTAINING <= 10% ETHANOL)
 Install Date: 03/17/1958
 Tank Material: ASPHALT COATED OR BARE STEEL, NONE
 FEDERALLY REGULATED UST: TRUE
 Pipe Material: NONE, UNKNOWN
 Tank Age: 63
 Closed Date: 01/01/2000

Tank ID: Not reported
 Tank Status: PERMANENTLY CLOSED
 Tank Capacity: 500
 Tank Substance: USED OIL
 Install Date: 01/01/2000
 Tank Material: NONE, UNKNOWN
 FEDERALLY REGULATED UST: TRUE
 Pipe Material: NONE, UNKNOWN
 Tank Age: 109
 Closed Date: 02/24/2009

B42

**U-HAUL CENTER OF CARSON CITY
 1498 HWY 50 EAST
 CARSON CITY, NV 89701**

**RCRA-VSQG
 FINDS
 ECHO**

**1000159915
 NVD981395833**

< 1/8
 1 ft.

Site 2 of 8 in cluster B

**Relative:
 Lower**

RCRA-VSQG:

**Actual:
 4648 ft.**

Date Form Received by Agency: 19860423
 Handler Name: U-HAUL CENTER OF CARSON CITY
 Handler Address: 1498 HWY 50 EAST
 Handler City,State,Zip: CARSON CITY, NV 89701
 EPA ID: NVD981395833
 Contact Name: ENVIRONMENTAL MANAGER
 Contact Address: 1498 HWY FIFTY EAST
 Contact City,State,Zip: CARSON CITY, NV 89701
 Contact Telephone: 702-883-6887
 Contact Fax: Not reported
 Contact Email: Not reported
 Contact Title: Not reported
 EPA Region: 09
 Land Type: Other
 Federal Waste Generator Description: Conditionally Exempt Small Quantity Generator
 Non-Notifier: Not reported
 Biennial Report Cycle: Not reported
 Accessibility: Not reported
 Active Site Indicator: Handler Activities
 State District Owner: Not reported
 State District: Not reported
 Mailing Address: 1650 EL CAMINO AVE
 Mailing City,State,Zip: SACRAMENTO, CA 95815
 Owner Name: U-HAUL CO OF SACRAMENTO
 Owner Type: Private
 Operator Name: NOT REQUIRED
 Operator Type: Private
 Short-Term Generator Activity: No
 Importer Activity: No
 Mixed Waste Generator: No

Map ID
 Direction
 Distance
 Elevation

MAP FINDINGS

Site

Database(s)

EDR ID Number
 EPA ID Number

U-HAUL CENTER OF CARSON CITY (Continued)

1000159915

Transporter Activity:	No
Transfer Facility Activity:	No
Recycler Activity with Storage:	No
Small Quantity On-Site Burner Exemption:	No
Smelting Melting and Refining Furnace Exemption:	No
Underground Injection Control:	No
Off-Site Waste Receipt:	No
Universal Waste Indicator:	No
Universal Waste Destination Facility:	No
Federal Universal Waste:	No
Active Site Fed-Reg Treatment Storage and Disposal Facility:	Not reported
Active Site Converter Treatment storage and Disposal Facility:	Not reported
Active Site State-Reg Treatment Storage and Disposal Facility:	Not reported
Active Site State-Reg Handler:	---
Federal Facility Indicator:	Not reported
Hazardous Secondary Material Indicator:	NN
Sub-Part K Indicator:	Not reported
Commercial TSD Indicator:	No
Treatment Storage and Disposal Type:	Not reported
2018 GPRA Permit Baseline:	Not on the Baseline
2018 GPRA Renewals Baseline:	Not on the Baseline
Permit Renewals Workload Universe:	Not reported
Permit Workload Universe:	Not reported
Permit Progress Universe:	Not reported
Post-Closure Workload Universe:	Not reported
Closure Workload Universe:	Not reported
202 GPRA Corrective Action Baseline:	No
Corrective Action Workload Universe:	No
Subject to Corrective Action Universe:	No
Non-TSDFs Where RCRA CA has Been Imposed Universe:	No
TSDFs Potentially Subject to CA Under 3004 (u)/(v) Universe:	No
TSDFs Only Subject to CA under Discretionary Auth Universe:	No
Corrective Action Priority Ranking:	No NCAPS ranking
Environmental Control Indicator:	No
Institutional Control Indicator:	No
Human Exposure Controls Indicator:	N/A
Groundwater Controls Indicator:	N/A
Operating TSDF Universe:	Not reported
Full Enforcement Universe:	Not reported
Significant Non-Complier Universe:	No
Unaddressed Significant Non-Complier Universe:	No
Addressed Significant Non-Complier Universe:	No
Significant Non-Complier With a Compliance Schedule Universe:	No
Financial Assurance Required:	Not reported
Handler Date of Last Change:	20020729
Recognized Trader-Importer:	No
Recognized Trader-Exporter:	No
Importer of Spent Lead Acid Batteries:	No
Exporter of Spent Lead Acid Batteries:	No
Recycler Activity Without Storage:	Not reported
Manifest Broker:	Not reported
Sub-Part P Indicator:	No

Handler - Owner Operator:

Owner/Operator Indicator:

Owner/Operator Name:

Operator

NOT REQUIRED

Map ID
Direction
Distance
Elevation

MAP FINDINGS

Site

Database(s)

EDR ID Number
EPA ID Number

U-HAUL CENTER OF CARSON CITY (Continued)

1000159915

Legal Status: Private
Date Became Current: Not reported
Date Ended Current: Not reported
Owner/Operator Address: NOT REQUIRED
Owner/Operator City,State,Zip: NOT REQUIRED, ME 99999
Owner/Operator Telephone: 415-555-1212
Owner/Operator Telephone Ext: Not reported
Owner/Operator Fax: Not reported
Owner/Operator Email: Not reported

Owner/Operator Indicator: Owner
Owner/Operator Name: U-HAUL CO OF SACRAMENTO
Legal Status: Private
Date Became Current: Not reported
Date Ended Current: Not reported
Owner/Operator Address: NOT REQUIRED
Owner/Operator City,State,Zip: NOT REQUIRED, ME 99999
Owner/Operator Telephone: 415-555-1212
Owner/Operator Telephone Ext: Not reported
Owner/Operator Fax: Not reported
Owner/Operator Email: Not reported

Historic Generators:

Receive Date: 19860423
Handler Name: U-HAUL CENTER OF CARSON CITY
Federal Waste Generator Description: Conditionally Exempt Small Quantity Generator
State District Owner: Not reported
Large Quantity Handler of Universal Waste: No
Recognized Trader Importer: No
Recognized Trader Exporter: No
Spent Lead Acid Battery Importer: No
Spent Lead Acid Battery Exporter: No
Current Record: Yes
Non Storage Recycler Activity: Not reported
Electronic Manifest Broker: Not reported

List of NAICS Codes and Descriptions:

NAICS Codes: No NAICS Codes Found

Facility Has Received Notices of Violation:

Found Violation: No
Agency Which Determined Violation: Not reported
Violation Short Description: Not reported
Date Violation was Determined: Not reported
Actual Return to Compliance Date: Not reported
Return to Compliance Qualifier: Not reported
Violation Responsible Agency: Not reported
Scheduled Compliance Date: Not reported
Enforcement Identifier: Not reported
Date of Enforcement Action: Not reported
Enforcement Responsible Agency: Not reported
Enforcement Docket Number: Not reported
Enforcement Attorney: Not reported
Corrective Action Component: Not reported
Appeal Initiated Date: Not reported
Appeal Resolution Date: Not reported

Map ID
Direction
Distance
Elevation

MAP FINDINGS

Site

Database(s)

EDR ID Number
EPA ID Number

U-HAUL CENTER OF CARSON CITY (Continued)

1000159915

Disposition Status Date: Not reported
Disposition Status: Not reported
Disposition Status Description: Not reported
Consent/Final Order Sequence Number: Not reported
Consent/Final Order Respondent Name: Not reported
Consent/Final Order Lead Agency: Not reported
Enforcement Type: Not reported
Enforcement Responsible Person: Not reported
Enforcement Responsible Sub-Organization: Not reported
SEP Sequence Number: Not reported
SEP Expenditure Amount: Not reported
SEP Scheduled Completion Date: Not reported
SEP Actual Date: Not reported
SEP Defaulted Date: Not reported
SEP Type: Not reported
SEP Type Description: Not reported
Proposed Amount: Not reported
Final Monetary Amount: Not reported
Paid Amount: Not reported
Final Count: Not reported
Final Amount: Not reported

Evaluation Action Summary:

Evaluation Date: 19861008
Evaluation Responsible Agency: State
Found Violation: No
Evaluation Type Description: COMPLIANCE EVALUATION INSPECTION ON-SITE
Evaluation Responsible Person Identifier: R9
Evaluation Responsible Sub-Organization: Not reported
Actual Return to Compliance Date: Not reported
Scheduled Compliance Date: Not reported
Date of Request: Not reported
Date Response Received: Not reported
Request Agency: Not reported
Former Citation: Not reported

FINDS:

Registry ID: 110006091727

Click Here:

Environmental Interest/Information System:

RCRAInfo is a national information system that supports the Resource Conservation and Recovery Act (RCRA) program through the tracking of events and activities related to facilities that generate, transport, and treat, store, or dispose of hazardous waste. RCRAInfo allows RCRA program staff to track the notification, permit, compliance, and corrective action activities required under RCRA.

[Click this hyperlink](#) while viewing on your computer to access additional FINDS: detail in the EDR Site Report.

ECHO:

Envid: 1000159915
Registry ID: 110006091727
DFR URL: <http://echo.epa.gov/detailed-facility-report?fid=110006091727>

Map ID
 Direction
 Distance
 Elevation

MAP FINDINGS

Site

Database(s)

EDR ID Number
 EPA ID Number

U-HAUL CENTER OF CARSON CITY (Continued)

1000159915

Name: U-HAUL CENTER OF CARSON CITY
 Address: 1498 HWY 50 EAST
 City,State,Zip: CARSON CITY, NV 89701

F43

WALGREENS NO 4788
1465 E WILLIAM ST
CARSON CITY, NV 89701

RCRA-VSQQ
FINDS
ECHO

1001460179
NVR000049155

< 1/8
 1 ft.

Site 1 of 6 in cluster F

**Relative:
 Lower**

RCRA-VSQQ:

**Actual:
 4649 ft.**

Date Form Received by Agency:	20090716
Handler Name:	WALGREENS STORE NO 4788
Handler Address:	1465 E WILLIAM ST
Handler City,State,Zip:	CARSON CITY, NV 89701
EPA ID:	NVR000049155
Contact Name:	MARJI NELSON
Contact Address:	1465 E WILLIAM ST
Contact City,State,Zip:	CARSON CITY, NV 89701
Contact Telephone:	847-914-3249
Contact Fax:	Not reported
Contact Email:	Not reported
Contact Title:	Not reported
EPA Region:	09
Land Type:	Private
Federal Waste Generator Description:	Conditionally Exempt Small Quantity Generator
Non-Notifier:	Not reported
Biennial Report Cycle:	Not reported
Accessibility:	Not reported
Active Site Indicator:	Handler Activities
State District Owner:	Not reported
State District:	Not reported
Mailing Address:	1465 E WILLIAM ST
Mailing City,State,Zip:	CARSON CITY, NV 89701
Owner Name:	WALLGREEN CORP
Owner Type:	Private
Operator Name:	WALGREENS COMPANY
Operator Type:	Private
Short-Term Generator Activity:	No
Importer Activity:	No
Mixed Waste Generator:	No
Transporter Activity:	No
Transfer Facility Activity:	No
Recycler Activity with Storage:	No
Small Quantity On-Site Burner Exemption:	No
Smelting Melting and Refining Furnace Exemption:	No
Underground Injection Control:	No
Off-Site Waste Receipt:	No
Universal Waste Indicator:	No
Universal Waste Destination Facility:	No
Federal Universal Waste:	No
Active Site Fed-Reg Treatment Storage and Disposal Facility:	Not reported
Active Site Converter Treatment storage and Disposal Facility:	Not reported
Active Site State-Reg Treatment Storage and Disposal Facility:	Not reported
Active Site State-Reg Handler:	---
Federal Facility Indicator:	Not reported
Hazardous Secondary Material Indicator:	NN
Sub-Part K Indicator:	Not reported

Map ID
 Direction
 Distance
 Elevation

MAP FINDINGS

Site

Database(s)

EDR ID Number
 EPA ID Number

WALGREENS NO 4788 (Continued)

1001460179

Commercial TSD Indicator:	No
Treatment Storage and Disposal Type:	Not reported
2018 GPRA Permit Baseline:	Not on the Baseline
2018 GPRA Renewals Baseline:	Not on the Baseline
Permit Renewals Workload Universe:	Not reported
Permit Workload Universe:	Not reported
Permit Progress Universe:	Not reported
Post-Closure Workload Universe:	Not reported
Closure Workload Universe:	Not reported
202 GPRA Corrective Action Baseline:	No
Corrective Action Workload Universe:	No
Subject to Corrective Action Universe:	No
Non-TSDFs Where RCRA CA has Been Imposed Universe:	No
TSDFs Potentially Subject to CA Under 3004 (u)/(v) Universe:	No
TSDFs Only Subject to CA under Discretionary Auth Universe:	No
Corrective Action Priority Ranking:	No NCAPS ranking
Environmental Control Indicator:	No
Institutional Control Indicator:	No
Human Exposure Controls Indicator:	N/A
Groundwater Controls Indicator:	N/A
Operating TSDF Universe:	Not reported
Full Enforcement Universe:	Not reported
Significant Non-Complier Universe:	No
Unaddressed Significant Non-Complier Universe:	No
Addressed Significant Non-Complier Universe:	No
Significant Non-Complier With a Compliance Schedule Universe:	No
Financial Assurance Required:	Not reported
Handler Date of Last Change:	20090721
Recognized Trader-Importer:	No
Recognized Trader-Exporter:	No
Importer of Spent Lead Acid Batteries:	No
Exporter of Spent Lead Acid Batteries:	No
Recycler Activity Without Storage:	Not reported
Manifest Broker:	Not reported
Sub-Part P Indicator:	No

Biennial: List of Years

Year: 2007

[Click Here for Biennial Reporting System Data:](#)

Hazardous Waste Summary:

Waste Code:	D001
Waste Description:	IGNITABLE WASTE
Waste Code:	D011
Waste Description:	SILVER

Handler - Owner Operator:

Owner/Operator Indicator:	Owner
Owner/Operator Name:	CARSON CITY 1465 LLC
Legal Status:	Private
Date Became Current:	19981230
Date Ended Current:	Not reported
Owner/Operator Address:	PO BOX 655
Owner/Operator City,State,Zip:	NOVATO, CA 94948

Map ID
Direction
Distance
Elevation

MAP FINDINGS

Site

Database(s)

EDR ID Number
EPA ID Number

WALGREENS NO 4788 (Continued)

1001460179

Owner/Operator Telephone:	Not reported
Owner/Operator Telephone Ext:	Not reported
Owner/Operator Fax:	Not reported
Owner/Operator Email:	Not reported
Owner/Operator Indicator:	Owner
Owner/Operator Name:	WALLGREEN CORP
Legal Status:	Private
Date Became Current:	Not reported
Date Ended Current:	Not reported
Owner/Operator Address:	200 WILMOT RD
Owner/Operator City,State,Zip:	CHICAGO, IL 65012
Owner/Operator Telephone:	847-914-2500
Owner/Operator Telephone Ext:	Not reported
Owner/Operator Fax:	Not reported
Owner/Operator Email:	Not reported
Owner/Operator Indicator:	Owner
Owner/Operator Name:	CARSON CITY 1465 LLC
Legal Status:	Private
Date Became Current:	19981230
Date Ended Current:	Not reported
Owner/Operator Address:	P O BOX 655
Owner/Operator City,State,Zip:	NOVATO, CA 94948
Owner/Operator Telephone:	Not reported
Owner/Operator Telephone Ext:	Not reported
Owner/Operator Fax:	Not reported
Owner/Operator Email:	Not reported
Owner/Operator Indicator:	Owner
Owner/Operator Name:	WALGREEN COMPANY
Legal Status:	Private
Date Became Current:	19981120
Date Ended Current:	Not reported
Owner/Operator Address:	200 WILMOT RD MS 224
Owner/Operator City,State,Zip:	DEERFIELD, IL 60015
Owner/Operator Telephone:	Not reported
Owner/Operator Telephone Ext:	Not reported
Owner/Operator Fax:	Not reported
Owner/Operator Email:	Not reported
Owner/Operator Indicator:	Operator
Owner/Operator Name:	WALGREEN COMPANY
Legal Status:	Private
Date Became Current:	19981120
Date Ended Current:	Not reported
Owner/Operator Address:	200 WILMOT RD MS 224
Owner/Operator City,State,Zip:	DEERFIELD, IL 60015
Owner/Operator Telephone:	Not reported
Owner/Operator Telephone Ext:	Not reported
Owner/Operator Fax:	Not reported
Owner/Operator Email:	Not reported
Owner/Operator Indicator:	Operator
Owner/Operator Name:	WALGREENS CO
Legal Status:	Private
Date Became Current:	19981226

Map ID
Direction
Distance
Elevation

MAP FINDINGS

Site

Database(s)

EDR ID Number
EPA ID Number

WALGREENS NO 4788 (Continued)

1001460179

Date Ended Current: Not reported
Owner/Operator Address: 1465 E WILLIAM ST
Owner/Operator City,State,Zip: CARSON CITY, NV 89701
Owner/Operator Telephone: Not reported
Owner/Operator Telephone Ext: Not reported
Owner/Operator Fax: Not reported
Owner/Operator Email: Not reported

Owner/Operator Indicator: Owner
Owner/Operator Name: WALLGREEN CORP
Legal Status: Private
Date Became Current: Not reported
Date Ended Current: Not reported
Owner/Operator Address: 200 WILMOT RD
Owner/Operator City,State,Zip: CHICAGO, IL 65012
Owner/Operator Telephone: 847-914-2500
Owner/Operator Telephone Ext: Not reported
Owner/Operator Fax: Not reported
Owner/Operator Email: Not reported

Owner/Operator Indicator: Operator
Owner/Operator Name: WALGREENS COMPANY
Legal Status: Private
Date Became Current: 19981226
Date Ended Current: Not reported
Owner/Operator Address: Not reported
Owner/Operator City,State,Zip: Not reported
Owner/Operator Telephone: Not reported
Owner/Operator Telephone Ext: Not reported
Owner/Operator Fax: Not reported
Owner/Operator Email: Not reported

Owner/Operator Indicator: Owner
Owner/Operator Name: CARSON CITY 1465 LLC
Legal Status: Private
Date Became Current: 19981230
Date Ended Current: Not reported
Owner/Operator Address: P O BOX 655
Owner/Operator City,State,Zip: NOVATO, CA 94948
Owner/Operator Telephone: Not reported
Owner/Operator Telephone Ext: Not reported
Owner/Operator Fax: Not reported
Owner/Operator Email: Not reported

Owner/Operator Indicator: Operator
Owner/Operator Name: WALGREENS COMPANY
Legal Status: Private
Date Became Current: 19981226
Date Ended Current: Not reported
Owner/Operator Address: Not reported
Owner/Operator City,State,Zip: Not reported
Owner/Operator Telephone: Not reported
Owner/Operator Telephone Ext: Not reported
Owner/Operator Fax: Not reported
Owner/Operator Email: Not reported

Owner/Operator Indicator: Owner

Map ID
Direction
Distance
Elevation

MAP FINDINGS

Site

Database(s)

EDR ID Number
EPA ID Number

WALGREENS NO 4788 (Continued)

1001460179

Owner/Operator Name: WALLGREEN CORP
Legal Status: Private
Date Became Current: Not reported
Date Ended Current: Not reported
Owner/Operator Address: 200 WILMOT RD
Owner/Operator City,State,Zip: CHICAGO, IL 65012
Owner/Operator Telephone: 847-914-2500
Owner/Operator Telephone Ext: Not reported
Owner/Operator Fax: Not reported
Owner/Operator Email: Not reported

Historic Generators:

Receive Date: 20080415
Handler Name: WALGREENS # 4788
Federal Waste Generator Description: Large Quantity Generator
State District Owner: Not reported
Large Quantity Handler of Universal Waste: No
Recognized Trader Importer: No
Recognized Trader Exporter: No
Spent Lead Acid Battery Importer: No
Spent Lead Acid Battery Exporter: No
Current Record: No
Non Storage Recycler Activity: Not reported
Electronic Manifest Broker: Not reported

Receive Date: 19990217
Handler Name: WALGREENS NO 4788
Federal Waste Generator Description: Small Quantity Generator
State District Owner: Not reported
Large Quantity Handler of Universal Waste: No
Recognized Trader Importer: No
Recognized Trader Exporter: No
Spent Lead Acid Battery Importer: No
Spent Lead Acid Battery Exporter: No
Current Record: No
Non Storage Recycler Activity: Not reported
Electronic Manifest Broker: Not reported

Receive Date: 20080418
Handler Name: WALGREENS NO 4788
Federal Waste Generator Description: Large Quantity Generator
State District Owner: Not reported
Large Quantity Handler of Universal Waste: No
Recognized Trader Importer: No
Recognized Trader Exporter: No
Spent Lead Acid Battery Importer: No
Spent Lead Acid Battery Exporter: No
Current Record: No
Non Storage Recycler Activity: Not reported
Electronic Manifest Broker: Not reported

Receive Date: 20090716
Handler Name: WALGREENS STORE NO 4788
Federal Waste Generator Description: Conditionally Exempt Small Quantity Generator
State District Owner: Not reported
Large Quantity Handler of Universal Waste: No
Recognized Trader Importer: No

Map ID
 Direction
 Distance
 Elevation

MAP FINDINGS

Site

Database(s)

EDR ID Number
 EPA ID Number

WALGREENS NO 4788 (Continued)

1001460179

Recognized Trader Exporter:	No
Spent Lead Acid Battery Importer:	No
Spent Lead Acid Battery Exporter:	No
Current Record:	Yes
Non Storage Recycler Activity:	Not reported
Electronic Manifest Broker:	Not reported

List of NAICS Codes and Descriptions:

NAICS Code:	44611
NAICS Description:	PHARMACIES AND DRUG STORES
NAICS Code:	44612
NAICS Description:	COSMETICS, BEAUTY SUPPLIES, AND PERFUME STORES
NAICS Code:	812922
NAICS Description:	ONE-HOUR PHOTOFINISHING

Facility Has Received Notices of Violation:

Found Violation:	Yes
Agency Which Determined Violation:	State
Violation Short Description:	State Statute or Regulation
Date Violation was Determined:	20081113
Actual Return to Compliance Date:	20081126
Return to Compliance Qualifier:	Documented
Violation Responsible Agency:	State
Scheduled Compliance Date:	Not reported
Enforcement Identifier:	001
Date of Enforcement Action:	20081224
Enforcement Responsible Agency:	State
Enforcement Docket Number:	Not reported
Enforcement Attorney:	Not reported
Corrective Action Component:	No
Appeal Initiated Date:	Not reported
Appeal Resolution Date:	Not reported
Disposition Status Date:	Not reported
Disposition Status:	Not reported
Disposition Status Description:	Not reported
Consent/Final Order Sequence Number:	Not reported
Consent/Final Order Respondent Name:	Not reported
Consent/Final Order Lead Agency:	Not reported
Enforcement Type:	VERBAL INFORMAL
Enforcement Responsible Person:	MDOND
Enforcement Responsible Sub-Organization:	NV
SEP Sequence Number:	Not reported
SEP Expenditure Amount:	Not reported
SEP Scheduled Completion Date:	Not reported
SEP Actual Date:	Not reported
SEP Defaulted Date:	Not reported
SEP Type:	Not reported
SEP Type Description:	Not reported
Proposed Amount:	Not reported
Final Monetary Amount:	Not reported
Paid Amount:	Not reported
Final Count:	Not reported
Final Amount:	Not reported

Map ID
Direction
Distance
Elevation

MAP FINDINGS

Site

Database(s)

EDR ID Number
EPA ID Number

WALGREENS NO 4788 (Continued)

1001460179

Found Violation: Yes
Agency Which Determined Violation: State
Violation Short Description: State Statute or Regulation
Date Violation was Determined: 20070314
Actual Return to Compliance Date: 20070314
Return to Compliance Qualifier: Documented
Violation Responsible Agency: State
Scheduled Compliance Date: Not reported
Enforcement Identifier: 001
Date of Enforcement Action: 20070314
Enforcement Responsible Agency: State
Enforcement Docket Number: Not reported
Enforcement Attorney: Not reported
Corrective Action Component: No
Appeal Initiated Date: Not reported
Appeal Resolution Date: Not reported
Disposition Status Date: Not reported
Disposition Status: Not reported
Disposition Status Description: Not reported
Consent/Final Order Sequence Number: Not reported
Consent/Final Order Respondent Name: Not reported
Consent/Final Order Lead Agency: Not reported
Enforcement Type: VERBAL INFORMAL
Enforcement Responsible Person: ASETT
Enforcement Responsible Sub-Organization: NV
SEP Sequence Number: Not reported
SEP Expenditure Amount: Not reported
SEP Scheduled Completion Date: Not reported
SEP Actual Date: Not reported
SEP Defaulted Date: Not reported
SEP Type: Not reported
SEP Type Description: Not reported
Proposed Amount: Not reported
Final Monetary Amount: Not reported
Paid Amount: Not reported
Final Count: Not reported
Final Amount: Not reported

Found Violation: Yes
Agency Which Determined Violation: State
Violation Short Description: State Statute or Regulation
Date Violation was Determined: 20050726
Actual Return to Compliance Date: 20050803
Return to Compliance Qualifier: Unverifiable
Violation Responsible Agency: State
Scheduled Compliance Date: 20050803
Enforcement Identifier: 001
Date of Enforcement Action: 20050726
Enforcement Responsible Agency: State
Enforcement Docket Number: Not reported
Enforcement Attorney: Not reported
Corrective Action Component: No
Appeal Initiated Date: Not reported
Appeal Resolution Date: Not reported
Disposition Status Date: Not reported
Disposition Status: Not reported
Disposition Status Description: Not reported

Map ID
Direction
Distance
Elevation

MAP FINDINGS

Site

Database(s)

EDR ID Number
EPA ID Number

WALGREENS NO 4788 (Continued)

1001460179

Consent/Final Order Sequence Number: Not reported
Consent/Final Order Respondent Name: Not reported
Consent/Final Order Lead Agency: Not reported
Enforcement Type: VERBAL INFORMAL
Enforcement Responsible Person: ASETT
Enforcement Responsible Sub-Organization: NV
SEP Sequence Number: Not reported
SEP Expenditure Amount: Not reported
SEP Scheduled Completion Date: Not reported
SEP Actual Date: Not reported
SEP Defaulted Date: Not reported
SEP Type: Not reported
SEP Type Description: Not reported
Proposed Amount: Not reported
Final Monetary Amount: Not reported
Paid Amount: Not reported
Final Count: Not reported
Final Amount: Not reported

Found Violation: No
Agency Which Determined Violation: Not reported
Violation Short Description: Not reported
Date Violation was Determined: Not reported
Actual Return to Compliance Date: Not reported
Return to Compliance Qualifier: Not reported
Violation Responsible Agency: Not reported
Scheduled Compliance Date: Not reported
Enforcement Identifier: Not reported
Date of Enforcement Action: Not reported
Enforcement Responsible Agency: Not reported
Enforcement Docket Number: Not reported
Enforcement Attorney: Not reported
Corrective Action Component: Not reported
Appeal Initiated Date: Not reported
Appeal Resolution Date: Not reported
Disposition Status Date: Not reported
Disposition Status: Not reported
Disposition Status Description: Not reported

Consent/Final Order Sequence Number: Not reported
Consent/Final Order Respondent Name: Not reported
Consent/Final Order Lead Agency: Not reported
Enforcement Type: Not reported
Enforcement Responsible Person: Not reported
Enforcement Responsible Sub-Organization: Not reported
SEP Sequence Number: Not reported
SEP Expenditure Amount: Not reported
SEP Scheduled Completion Date: Not reported
SEP Actual Date: Not reported
SEP Defaulted Date: Not reported
SEP Type: Not reported
SEP Type Description: Not reported
Proposed Amount: Not reported
Final Monetary Amount: Not reported
Paid Amount: Not reported
Final Count: Not reported
Final Amount: Not reported

Map ID
Direction
Distance
Elevation

MAP FINDINGS

Site

Database(s)

EDR ID Number
EPA ID Number

WALGREENS NO 4788 (Continued)

1001460179

Found Violation: Yes
Agency Which Determined Violation: State
Violation Short Description: State Statute or Regulation
Date Violation was Determined: 20101231
Actual Return to Compliance Date: 20100112
Return to Compliance Qualifier: Documented
Violation Responsible Agency: State
Scheduled Compliance Date: Not reported
Enforcement Identifier: 001
Date of Enforcement Action: 20101231
Enforcement Responsible Agency: State
Enforcement Docket Number: Not reported
Enforcement Attorney: Not reported
Corrective Action Component: No
Appeal Initiated Date: Not reported
Appeal Resolution Date: Not reported
Disposition Status Date: Not reported
Disposition Status: Not reported
Disposition Status Description: Not reported
Consent/Final Order Sequence Number: Not reported
Consent/Final Order Respondent Name: Not reported
Consent/Final Order Lead Agency: Not reported
Enforcement Type: VERBAL INFORMAL
Enforcement Responsible Person: ECHAM
Enforcement Responsible Sub-Organization: NV
SEP Sequence Number: Not reported
SEP Expenditure Amount: Not reported
SEP Scheduled Completion Date: Not reported
SEP Actual Date: Not reported
SEP Defaulted Date: Not reported
SEP Type: Not reported
SEP Type Description: Not reported
Proposed Amount: Not reported
Final Monetary Amount: Not reported
Paid Amount: Not reported
Final Count: Not reported
Final Amount: Not reported

Evaluation Action Summary:

Evaluation Date: 20081113
Evaluation Responsible Agency: State
Found Violation: Yes
Evaluation Type Description: COMPLIANCE EVALUATION INSPECTION ON-SITE
Evaluation Responsible Person Identifier: MDOND
Evaluation Responsible Sub-Organization: NV
Actual Return to Compliance Date: 20081126
Scheduled Compliance Date: Not reported
Date of Request: Not reported
Date Response Received: Not reported
Request Agency: Not reported
Former Citation: Not reported

Evaluation Date: 20070314
Evaluation Responsible Agency: State
Found Violation: Yes
Evaluation Type Description: COMPLIANCE EVALUATION INSPECTION ON-SITE
Evaluation Responsible Person Identifier: ASETT

Map ID
Direction
Distance
Elevation

MAP FINDINGS

Site

Database(s)

EDR ID Number
EPA ID Number

WALGREENS NO 4788 (Continued)

1001460179

Evaluation Responsible Sub-Organization:	NV
Actual Return to Compliance Date:	20070314
Scheduled Compliance Date:	Not reported
Date of Request:	Not reported
Date Response Received:	Not reported
Request Agency:	Not reported
Former Citation:	Not reported
Evaluation Date:	20050726
Evaluation Responsible Agency:	State
Found Violation:	Yes
Evaluation Type Description:	COMPLIANCE EVALUATION INSPECTION ON-SITE
Evaluation Responsible Person Identifier:	ASETT
Evaluation Responsible Sub-Organization:	NV
Actual Return to Compliance Date:	20050803
Scheduled Compliance Date:	20050803
Date of Request:	Not reported
Date Response Received:	Not reported
Request Agency:	Not reported
Former Citation:	Not reported
Evaluation Date:	20030926
Evaluation Responsible Agency:	State
Found Violation:	No
Evaluation Type Description:	COMPLIANCE EVALUATION INSPECTION ON-SITE
Evaluation Responsible Person Identifier:	ASETT
Evaluation Responsible Sub-Organization:	NV
Actual Return to Compliance Date:	Not reported
Scheduled Compliance Date:	Not reported
Date of Request:	Not reported
Date Response Received:	Not reported
Request Agency:	Not reported
Former Citation:	Not reported
Evaluation Date:	20101231
Evaluation Responsible Agency:	State
Found Violation:	Yes
Evaluation Type Description:	COMPLIANCE EVALUATION INSPECTION ON-SITE
Evaluation Responsible Person Identifier:	ECHAM
Evaluation Responsible Sub-Organization:	NV
Actual Return to Compliance Date:	20100112
Scheduled Compliance Date:	Not reported
Date of Request:	Not reported
Date Response Received:	Not reported
Request Agency:	Not reported
Former Citation:	Not reported

FINDS:

Registry ID: 110015844292

[Click Here:](#)

Environmental Interest/Information System:

RCRAInfo is a national information system that supports the Resource Conservation and Recovery Act (RCRA) program through the tracking of events and activities related to facilities that generate, transport,

Map ID
 Direction
 Distance
 Elevation

MAP FINDINGS

Site

Database(s)

EDR ID Number
 EPA ID Number

WALGREENS NO 4788 (Continued)

1001460179

and treat, store, or dispose of hazardous waste. RCRAInfo allows RCRA program staff to track the notification, permit, compliance, and corrective action activities required under RCRA.
 HAZARDOUS WASTE BIENNIAL REPORTER

[Click this hyperlink](#) while viewing on your computer to access additional FINDS: detail in the EDR Site Report.

ECHO:

Envid: 1001460179
 Registry ID: 110015844292
 DFR URL: <http://echo.epa.gov/detailed-facility-report?fid=110015844292>
 Name: WALGREENS NO 4788
 Address: 1465 E WILLIAM ST
 City,State,Zip: CARSON CITY, NV 89701

F44

**UNITED FEDERAL CREDIT UNION
 1350 E. WILLIAMS STREET
 CARSON CITY, NV 89701**

**NV NPDES S118249488
 N/A**

< 1/8
 1 ft.

Site 2 of 6 in cluster F

**Relative:
 Lower**

NPDES:
 Name: UNITED FEDERAL CREDIT UNION
 Address: 1350 E. WILLIAMS STREET
 City,State,Zip: CARSON CITY, NV 89701
 Facility Type: Not reported
 Facility Status: Terminated
 Permit Number: CSW-40992
 Expiration Date: Not reported
 Contact Name: Not reported
 Contact Phone: Not reported
 Latitude: 39.17132
 Longitude: -119.75361
 Approved Date: 07/09/2015
 Permit ID: Not reported
 Major Minor: Not reported
 Permit Type: Not reported
 Disc Fee Type: Not reported
 Fee Amount: Not reported

**Actual:
 4654 ft.**

B45

**EAST WILLIAMS SHARED USE PATH
 EAST WILLIAMS AT SALIMAN
 CARSON CITY, NV 89701**

**NV NPDES S118249517
 N/A**

< 1/8
 1 ft.

Site 3 of 8 in cluster B

**Relative:
 Lower**

NPDES:
 Name: EAST WILLIAMS SHARED USE PATH
 Address: EAST WILLIAMS AT SALIMAN
 City,State,Zip: CARSON CITY, NV 89701
 Facility Type: Not reported
 Facility Status: Terminated
 Permit Number: CSW-41049
 Expiration Date: Not reported
 Contact Name: Not reported
 Contact Phone: Not reported

**Actual:
 4648 ft.**

Map ID
Direction
Distance
Elevation

MAP FINDINGS

Site

Database(s)

EDR ID Number
EPA ID Number

EAST WILLIAMS SHARED USE PATH (Continued)

S118249517

Latitude: 39.17202
Longitude: -119.75097
Approved Date: 07/15/2015
Permit ID: Not reported
Major Minor: Not reported
Permit Type: Not reported
Disc Fee Type: Not reported
Fee Amount: Not reported

B46

ERNS 87463889
N/A

< 1/8
1 ft.

U-HAUL
CARSON CITY, NV

Site 4 of 8 in cluster B

Relative:
Lower

ERNS 1987-1989:
NRC Report #: 00463889
Envid: 87463889
Spill Date: 19870619
Spill Time: 1555
EPA Region: 09
EPA Region 2: Not reported
County: CARSON CITY
Spill Address 1: Not reported
Spill City: CARSON CITY
Spill State: NV
Spill Zip: Not reported
Number of Fatalities: 0
Number of Injured: 0
Number of Evacuees: 0
Damage Dollar Amount: 0.00
Initial Report: False
Updated Report: True
Damage: False
EPA Notified: True
Air: True
Land: False
Water: False
Groundwater: False
Facility: False
Other: False
Notes: Not reported
Transport Related: False
Equipment Failure: True
Operator Error: False
Natural Phenomenon: False
Dumping: False
Other: False
Unknown: False
Cause Code: Not reported
Source: Not reported
Mode: FS
SRC: E
Report Number: 7430
C.G. Unit: Not reported
Type of Agency: Not reported
Responding Agency: Not reported
EPA Report Number: 87-2991

Actual:
4648 ft.

Map ID
 Direction
 Distance
 Elevation

MAP FINDINGS

Site

Database(s)

EDR ID Number
 EPA ID Number

(Continued)

87463889

DC: 19951117
 Discharger ID: 463889
 Discharger DUNS: Not reported
 Discharger: U-HAUL
 Discharger Affiliation: Not reported
 Discharger Address: 1498 HWY 50E
 Discharger County: CARSON CITY
 Discharger City: CARSON CITY
 Discharger State: NV
 Discharger Zip: 89701
 CID1: 0
 Material Spilled 1: GASOLINE
 CC1: OGS
 Spill Total Quantity 1: 1000.00
 Units 1: GAL
 In Water 1: 0.00
 Units in Water 1: UNK
 Quantity Lbs 1: 0.00
 CAS 1: 95952645
 DOT Number 1: UN1203
 CID2: Not reported
 Material Spilled 2: Not reported
 CC2: Not reported
 Spill Total Quantity 2: Not reported
 Units 2: Not reported
 In Water 2: Not reported
 Units in Water 2: Not reported
 Quantity Lbs 2: Not reported
 CAS 2: Not reported
 DOT Number 2: Not reported
 CID3: Not reported
 Material Spilled 3: Not reported
 CC3: Not reported
 Spill Total Quantity 3: Not reported
 Units 3: Not reported
 In Water 3: Not reported
 Units in Water 3: Not reported
 Quantity Lbs 3: Not reported
 CAS 3: Not reported
 DOT Number 3: Not reported
 Description: LEAK = U/G TANK/LAND CONTAM. LEAK = U/G TANK/LAND CONTAM.
 Site Location: U-HAUL
 Action: RP = C/U = "JIRSA ENVTL" FOR RP/TANK EMPTIED.
 Comments: *GALEN OZAWA(NV-DEM). JIRSA ENVTL CO:2191 5TH ST, SUITE 111,NORCO CA
 RICK JIRSA (714)736-8110.

B47 **WILD BILL'S STAGE STOP**
1515 U.S. HIGHWAY 50 EAST
CARSON CITY, NV

NV SHWS **S106514260**
N/A

< 1/8
 1 ft.

Site 5 of 8 in cluster B

Relative: SHWS:
Lower Name: WILD BILL'S STAGE STOP
 Address: 1515 U.S. HIGHWAY 50 EAST
Actual: City,State,Zip: CARSON CITY, NV
4648 ft. Facility ID: A-000042
 Date Release Reported to NDEP: 1/1/1990

Map ID
Direction
Distance
Elevation

MAP FINDINGS

Site

Database(s)

EDR ID Number
EPA ID Number

WILD BILL'S STAGE STOP (Continued)

S106514260

Program: Not reported
NDEP Case Officer: Not reported
Location of Paper File: NDEP: CC-Storage
Type of Media Impacted: Soil
Event: Not reported
Date of Closure: 7/31/1995
Regulatory Type of Closure: Not reported
Contaminant: Not reported

Name: WILD BILL'S STAGE STOP
Address: 1515 U.S. HIGHWAY 50 EAST
City,State,Zip: CARSON CITY, NV
Facility ID: A-000042
Date Release Reported to NDEP: 1/1/1990
Program: Not reported
NDEP Case Officer: Not reported
Location of Paper File: NDEP: CC-Storage
Type of Media Impacted: Ground Water
Event: Not reported
Date of Closure: 7/31/1995
Regulatory Type of Closure: Not reported
Contaminant: Not reported

F48

**MILLS LANDING
0 STATE STREET
CARSON CITY, NV 89706**

**FINDS 1022962191
ECHO N/A**

< 1/8
1 ft.

Site 3 of 6 in cluster F

**Relative:
Lower**

FINDS:
Registry ID: 110069995702

**Actual:
4654 ft.**

Click Here:

Environmental Interest/Information System:

US National Pollutant Discharge Elimination System (NPDES) module of the Compliance Information System (ICIS) tracks surface water permits issued under the Clean Water Act. Under NPDES, all facilities that discharge pollutants from any point source into waters of the United States are required to obtain a permit. The permit will likely contain limits on what can be discharged, impose monitoring and reporting requirements, and include other provisions to ensure that the discharge does not adversely affect water quality.

Click this hyperlink while viewing on your computer to access additional FINDS: detail in the EDR Site Report.

ECHO:

Envid: 1022962191
Registry ID: 110069995702
DFR URL: <http://echo.epa.gov/detailed-facility-report?fid=110069995702>
Name: MILLS LANDING
Address: 0 STATE STREET
City,State,Zip: CARSON CITY, NV 89706

Map ID
 Direction
 Distance
 Elevation

MAP FINDINGS

EDR ID Number
 EPA ID Number

G49	NEVADA ARMY NATIONAL GUARD CIVIL SUPPORT TEAM (CST)	RCRA-VSQG	1019901149
	1070 E WILLIAM ST	FINDS	NVR000092338
< 1/8	CARSON CITY, NV 89701	ECHO	
1 ft.			

Site 1 of 5 in cluster G

Relative:	RCRA-VSQG:		
Lower	Date Form Received by Agency:	20160922	
	Handler Name:	NEVADA ARMY NATIONAL GUARD CIVIL SUPPORT TEAM (CST)	
Actual:	Handler Address:	1070 E WILLIAM ST	
4663 ft.	Handler City,State,Zip:	CARSON CITY, NV 89701	
	EPA ID:	NVR000092338	
	Contact Name:	JOSH PHILPOTT	
	Contact Address:	2460 FAIRVIEW DR	
	Contact City,State,Zip:	CARSON CITY, NV 89701	
	Contact Telephone:	775-887-7298	
	Contact Fax:	775-887-7293	
	Contact Email:	JOSHUA.L.PHILPOTT.CIV@MAIL.MIL	
	Contact Title:	ENVIRONMENTAL COMPLIANCE PROGRAM MANAGER	
	EPA Region:	09	
	Land Type:	Private	
	Federal Waste Generator Description:	Conditionally Exempt Small Quantity Generator	
	Non-Notifier:	Not reported	
	Biennial Report Cycle:	Not reported	
	Accessibility:	Not reported	
	Active Site Indicator:	Handler Activities	
	State District Owner:	Not reported	
	State District:	Not reported	
	Mailing Address:	2460 FAIRVIEW DR	
	Mailing City,State,Zip:	CARSON CITY, NV 89701	
	Owner Name:	SIERRA MEDICAL COMPLEX LTD	
	Owner Type:	Private	
	Operator Name:	NEVADA ARMY NATIONAL GUARD	
	Operator Type:	Federal	
	Short-Term Generator Activity:	No	
	Importer Activity:	No	
	Mixed Waste Generator:	No	
	Transporter Activity:	No	
	Transfer Facility Activity:	No	
	Recycler Activity with Storage:	No	
	Small Quantity On-Site Burner Exemption:	No	
	Smelting Melting and Refining Furnace Exemption:	No	
	Underground Injection Control:	No	
	Off-Site Waste Receipt:	No	
	Universal Waste Indicator:	No	
	Universal Waste Destination Facility:	No	
	Federal Universal Waste:	No	
	Active Site Fed-Reg Treatment Storage and Disposal Facility:	Not reported	
	Active Site Converter Treatment storage and Disposal Facility:	Not reported	
	Active Site State-Reg Treatment Storage and Disposal Facility:	Not reported	
	Active Site State-Reg Handler:	---	
	Federal Facility Indicator:	The site is federally-operated	
	Hazardous Secondary Material Indicator:	NN	
	Sub-Part K Indicator:	Not reported	
	Commercial TSD Indicator:	No	
	Treatment Storage and Disposal Type:	Not reported	
	2018 GPRA Permit Baseline:	Not on the Baseline	
	2018 GPRA Renewals Baseline:	Not on the Baseline	
	Permit Renewals Workload Universe:	Not reported	

Map ID
 Direction
 Distance
 Elevation

MAP FINDINGS

Site

Database(s)

EDR ID Number
 EPA ID Number

NEVADA ARMY NATIONAL GUARD CIVIL SUPPORT TEAM (CST) (Continued)

1019901149

Permit Workload Universe:	Not reported
Permit Progress Universe:	Not reported
Post-Closure Workload Universe:	Not reported
Closure Workload Universe:	Not reported
202 GPRA Corrective Action Baseline:	No
Corrective Action Workload Universe:	No
Subject to Corrective Action Universe:	No
Non-TSDFs Where RCRA CA has Been Imposed Universe:	No
TSDFs Potentially Subject to CA Under 3004 (u)/(v) Universe:	No
TSDFs Only Subject to CA under Discretionary Auth Universe:	No
Corrective Action Priority Ranking:	No NCAPS ranking
Environmental Control Indicator:	No
Institutional Control Indicator:	No
Human Exposure Controls Indicator:	N/A
Groundwater Controls Indicator:	N/A
Operating TSDF Universe:	Not reported
Full Enforcement Universe:	Not reported
Significant Non-Complier Universe:	No
Unaddressed Significant Non-Complier Universe:	No
Addressed Significant Non-Complier Universe:	No
Significant Non-Complier With a Compliance Schedule Universe:	No
Financial Assurance Required:	Not reported
Handler Date of Last Change:	20160929
Recognized Trader-Importer:	No
Recognized Trader-Exporter:	No
Importer of Spent Lead Acid Batteries:	No
Exporter of Spent Lead Acid Batteries:	No
Recycler Activity Without Storage:	Not reported
Manifest Broker:	Not reported
Sub-Part P Indicator:	No

Hazardous Waste Summary:

Waste Code:	D001
Waste Description:	IGNITABLE WASTE
Waste Code:	D002
Waste Description:	CORROSIVE WASTE
Waste Code:	D003
Waste Description:	REACTIVE WASTE

Handler - Owner Operator:

Owner/Operator Indicator:	Operator
Owner/Operator Name:	NEVADA ARMY NATIONAL GUARD
Legal Status:	Federal
Date Became Current:	20150904
Date Ended Current:	Not reported
Owner/Operator Address:	Not reported
Owner/Operator City, State, Zip:	Not reported
Owner/Operator Telephone:	Not reported
Owner/Operator Telephone Ext:	Not reported
Owner/Operator Fax:	Not reported
Owner/Operator Email:	Not reported
Owner/Operator Indicator:	Owner

Map ID
Direction
Distance
Elevation

MAP FINDINGS

Site

Database(s)

EDR ID Number
EPA ID Number

NEVADA ARMY NATIONAL GUARD CIVIL SUPPORT TEAM (CST) (Continued)

1019901149

Owner/Operator Name: SIERRA MEDICAL COMPLEX LTD
Legal Status: Private
Date Became Current: 19960119
Date Ended Current: Not reported
Owner/Operator Address: 187 SONOMA ST
Owner/Operator City,State,Zip: CARSON CITY, NV 89701
Owner/Operator Telephone: 775-882-3211
Owner/Operator Telephone Ext: Not reported
Owner/Operator Fax: Not reported
Owner/Operator Email: Not reported

Historic Generators:

Receive Date: 20160922
Handler Name: NEVADA ARMY NATIONAL GUARD CIVIL SUPPORT TEAM (CST)
Federal Waste Generator Description: Conditionally Exempt Small Quantity Generator
State District Owner: Not reported
Large Quantity Handler of Universal Waste: No
Recognized Trader Importer: No
Recognized Trader Exporter: No
Spent Lead Acid Battery Importer: No
Spent Lead Acid Battery Exporter: No
Current Record: Yes
Non Storage Recycler Activity: Not reported
Electronic Manifest Broker: Not reported

List of NAICS Codes and Descriptions:

NAICS Code: 92811
NAICS Description: NATIONAL SECURITY

Facility Has Received Notices of Violations:

Violations: No Violations Found

Evaluation Action Summary:

Evaluations: No Evaluations Found

FINDS:

Registry ID: 110069632348

Click Here:

Environmental Interest/Information System:

RCRAInfo is a national information system that supports the Resource Conservation and Recovery Act (RCRA) program through the tracking of events and activities related to facilities that generate, transport, and treat, store, or dispose of hazardous waste. RCRAInfo allows RCRA program staff to track the notification, permit, compliance, and corrective action activities required under RCRA.

[Click this hyperlink](#) while viewing on your computer to access additional FINDS: detail in the EDR Site Report.

ECHO:

Envid: 1019901149
Registry ID: 110069632348
DFR URL: <http://echo.epa.gov/detailed-facility-report?fid=110069632348>

Map ID
Direction
Distance
Elevation

MAP FINDINGS

Site

Database(s)

EDR ID Number
EPA ID Number

NEVADA ARMY NATIONAL GUARD CIVIL SUPPORT TEAM (CST) (Continued)

1019901149

Name: NEVADA ARMY NATIONAL GUARD CIVIL SUPPORT TEAM (CST)
Address: 1070 E WILLIAM ST
City,State,Zip: CARSON CITY, NV 89701

E50 ANDY BITTI MOTORS, INC. NV RGA LUST S116138084
220 EAST WILLIAM STREET N/A
CARSON CITY, NV
< 1/8
1 ft.

Site 8 of 17 in cluster E

Relative: Higher RGA LUST:
Actual: 4690 ft.
2004 ANDY BITTI MOTORS, INC. 220 EAST WILLIAM STREET
2003 ANDY BITTI MOTORS, INC. 220 EAST WILLIAM STREET
2002 ANDY BITTI MOTORS, INC. 220 EAST WILLIAM STREET
2001 ANDY BITTI MOTORS, INC. 220 EAST WILLIAM STREET
2000 ANDY BITTI MOTORS, INC. 220 EAST WILLIAM STREET
1999 ANDY BITTI MOTORS, INC. 220 EAST WILLIAM STREET

E51 ANDY BUTTI MOTORS, INC. NV RGA LUST S116138085
220 EAST WILLIAMS N/A
CARSON CITY, NV
< 1/8
1 ft.

Site 9 of 17 in cluster E

Relative: Higher RGA LUST:
Actual: 4690 ft.
1998 ANDY BUTTI MOTORS, INC. 220 EAST WILLIAMS

H52 SURF THRU CAR WASH NV NPDES S118692330
1300 E WILLIAM STREET N/A
CARSON CITY, NV 89706
< 1/8
1 ft.

Site 1 of 2 in cluster H

Relative: Lower NPDES:
Actual: 4656 ft.
Name: SURF THRU CAR WASH
Address: 1300 E WILLIAM STREET
City,State,Zip: CARSON CITY, NV 89706
Facility Type: Not reported
Facility Status: Terminated
Permit Number: CSW-41928
Expiration Date: Not reported
Contact Name: Not reported
Contact Phone: Not reported
Latitude: 39.17185
Longitude: -119.75407
Approved Date: 03/24/2016
Permit ID: Not reported
Major Minor: Not reported
Permit Type: Not reported
Disc Fee Type: Not reported

Map ID
 Direction
 Distance
 Elevation

MAP FINDINGS

Site

Database(s)

EDR ID Number
 EPA ID Number

SURF THRU CAR WASH (Continued)

S118692330

Fee Amount: Not reported

H53
 < 1/8
 1 ft.

SURF THRU CAR WASH
1300 E WILLIAM STREET
CARSON CITY, NV 89706

FINDS 1022285527
ECHO N/A

Site 2 of 2 in cluster H

Relative:
Lower
Actual:
4656 ft.

FINDS:
 Registry ID: 110069564466

Click Here:

Environmental Interest/Information System:

US National Pollutant Discharge Elimination System (NPDES) module of the Compliance Information System (ICIS) tracks surface water permits issued under the Clean Water Act. Under NPDES, all facilities that discharge pollutants from any point source into waters of the United States are required to obtain a permit. The permit will likely contain limits on what can be discharged, impose monitoring and reporting requirements, and include other provisions to ensure that the discharge does not adversely affect water quality.

[Click this hyperlink](#) while viewing on your computer to access additional FINDS: detail in the EDR Site Report.

ECHO:

Envid: 1022285527
 Registry ID: 110069564466
 DFR URL: <http://echo.epa.gov/detailed-facility-report?fid=110069564466>
 Name: SURF THRU CAR WASH
 Address: 1300 E WILLIAM STREET
 City,State,Zip: CARSON CITY, NV 89706

G54
 < 1/8
 1 ft.

WILLIAMS STREET PROPERTY
1208 E. WILLIAMS STREET
CARSON CITY, NV 89701

US BROWNFIELDS 1025961799
FINDS N/A

Site 2 of 5 in cluster G

Relative:
Lower
Actual:
4663 ft.

US BROWNFIELDS:
 Name: WILLIAMS STREET PROPERTY
 Address: 1208 E. WILLIAMS STREET
 City,State,Zip: CARSON CITY, NV 89701
 Recipient Name: Northern Nevada Development Authority
 Grant Type: Assessment
 Property Number: 002-441-49
 Parcel size: 2.47
 Latitude: 39.1711795
 Longitude: -119.7556734
 HCM Label: -
 Map Scale: -
 Point of Reference: -
 Highlights: Former Use: The Property appears to have been developed with a small structure dating back to at least 1953. No documents regarding the Property+s development prior to 1953 were available for review during this assessment. City directory listings in 1965 and 1970 indicate

Map ID
 Direction
 Distance
 Elevation

MAP FINDINGS

Site

Database(s)

EDR ID Number
 EPA ID Number

WILLIAMS STREET PROPERTY (Continued)

1025961799

the Property was occupied by Capital Propane Carson City, in 1976 and 1985 by Cal Gas Carson City, and 1990 by Amerigas Carson City. Historical aerial photographs from the 1950s to 1990s appear to show various sized tanks (assumed propane) on the Property and at least one small structure on the southeast portion of the Property. The Property is then listed as Summit Metro Realty in 2003 and Park Auto Sales in 2013. Around 2015-2016 the Property was razed of structures and has existed as a vacant lot since that time.

Datum:	-
Acres Property ID:	240043
IC Data Access:	-
Start Date:	-
Redev Completion Date:	-
Completed Date:	-
Acres Cleaned Up:	-
Cleanup Funding:	-
Cleanup Funding Source:	-
Assessment Funding:	-
Assessment Funding Source:	-
Redevelopment Funding:	-
Redev. Funding Source:	-
Redev. Funding Entity Name:	-
Redevelopment Start Date:	-
Assessment Funding Entity:	-
Cleanup Funding Entity:	-
Grant Type:	Petroleum
Accomplishment Type:	-
Accomplishment Count:	-
Cooperative Agreement Number:	99T61901
Start Date:	-
Ownership Entity:	Private
Completion Date:	-
Current Owner:	CC Note Investment Group, LLC
Did Owner Change:	N
Cleanup Required:	N
Video Available:	N
Photo Available:	Y
Institutional Controls Required:	N
IC Category Proprietary Controls:	-
IC Cat. Info. Devices:	-
IC Cat. Gov. Controls:	-
IC Cat. Enforcement Permit Tools:	-
IC in place date:	-
IC in place:	N
State/tribal program date:	-
State/tribal program ID:	-
State/tribal NFA date:	-
Air cleaned:	-
Asbestos found:	-
Asbestos cleaned:	-
Controlled substance found:	-
Controlled substance cleaned:	-
Drinking water affected:	-
Drinking water cleaned:	-
Groundwater affected:	-
Groundwater cleaned:	-
Lead contaminant found:	-

Map ID
Direction
Distance
Elevation

MAP FINDINGS

Site

Database(s)

EDR ID Number
EPA ID Number

WILLIAMS STREET PROPERTY (Continued)

1025961799

Lead cleaned up:	-
No media affected:	Not reported
Unknown media affected:	-
Other cleaned up:	-
Other metals found:	-
Other metals cleaned:	-
Other contaminants found:	-
Other contams found description:	-
PAHs found:	-
PAHs cleaned up:	-
PCBs found:	-
PCBs cleaned up:	-
Petro products found:	-
Petro products cleaned:	-
Sediments found:	-
Sediments cleaned:	-
Soil affected:	-
Soil cleaned up:	-
Surface water cleaned:	-
VOCs found:	-
VOCs cleaned:	-
Cleanup other description:	-
Num. of cleanup and re-dev. jobs:	-
Past use greenspace acreage:	-
Past use residential acreage:	-
Surface Water:	-
Past use commercial acreage:	2.47
Past use industrial acreage:	-
Future use greenspace acreage:	-
Future use residential acreage:	-
Future use commercial acreage:	-
Future use industrial acreage:	-
Superfund Fed. landowner flag:	-
Arsenic cleaned up:	-
Cadmium cleaned up:	-
Chromium cleaned up:	-
Copper cleaned up:	-
Iron cleaned up:	-
mercury cleaned up:	-
Nickel Cleaned Up:	-
No clean up:	-
Pesticides cleaned up:	-
Selenium cleaned up:	-
SVOCs cleaned up:	-
Unknown clean up:	-
Arsenic contaminant found:	-
Cadmium contaminant found:	-
Chromium contaminant found:	-
Copper contaminant found:	-
Iron contaminant found:	-
Mercury contaminant found:	-
Nickel contaminant found:	-
No contaminant found:	Y
Pesticides contaminant found:	-
Selenium contaminant found:	-
SVOCs contaminant found:	-
Unknown contaminant found:	-

Map ID
 Direction
 Distance
 Elevation

MAP FINDINGS

Site

Database(s)

EDR ID Number
 EPA ID Number

WILLIAMS STREET PROPERTY (Continued)

1025961799

<p>Future Use: Multistory Media affected Bluiding Material: Media affected indoor air: Building material media cleaned up: Indoor air media cleaned up: Unknown media cleaned up: Past Use: Multistory Property Description: Below Poverty Number: Below Poverty Percent: Meidan Income: Meidan Income Number: Meidan Income Percent: Vacant Housing Number: Vacant Housing Percent: Unemployed Number: Unemployed Percent: Name: Address: City,State,Zip: Recipient Name: Grant Type: Property Number: Parcel size: Latitude: Longitude: HCM Label: Map Scale: Point of Reference: Highlights: Datum: Acres Property ID: IC Data Access: Start Date:</p>	<p>- - - - - - Not reported The Property appears to have been developed with a small structure dating back to at least 1953. No documents regarding the Property+s development prior to 1953 were available for review during this assessment. City directory listings in 1965 and 1970 indicate the Property was occupied by Capital Propane Carson City, in 1976 and 1985 by Cal Gas Carson City, and 1990 by Amerigas Carson City. Historical aerial photographs from the 1950s to 1990s appear to show various sized tanks (assumed propane) on the Property and at least one small structure on the southeast portion of the Property. The Property is then listed as Summit Metro Realty in 2003 and Park Auto Sales in 2013. Around 2015-2016 the Property was razed of structures and has existed as a vacant lot since that time. 563 19.59 3157 1366 47.53 323 22.74 312 10.86 WILLIAMS STREET PROPERTY 1208 E. WILLIAMS STREET CARSON CITY, NV 89701 Northern Nevada Development Authority Assessment 002-441-49 2.47 39.1711795 -119.7556734 - - - Former Use: The Property appears to have been developed with a small structure dating back to at least 1953. No documents regarding the Property+s development prior to 1953 were available for review during this assessment. City directory listings in 1965 and 1970 indicate the Property was occupied by Capital Propane Carson City, in 1976 and 1985 by Cal Gas Carson City, and 1990 by Amerigas Carson City. Historical aerial photographs from the 1950s to 1990s appear to show various sized tanks (assumed propane) on the Property and at least one small structure on the southeast portion of the Property. The Property is then listed as Summit Metro Realty in 2003 and Park Auto Sales in 2013. Around 2015-2016 the Property was razed of structures and has existed as a vacant lot since that time. - 240043 - -</p>
--	---

Map ID
Direction
Distance
Elevation

MAP FINDINGS

Site

Database(s)

EDR ID Number
EPA ID Number

WILLIAMS STREET PROPERTY (Continued)

1025961799

Redev Completion Date: -
Completed Date: -
Acres Cleaned Up: -
Cleanup Funding: -
Cleanup Funding Source: -
Assessment Funding: 1800
Assessment Funding Source: EPA
Redevelopment Funding: -
Redev. Funding Source: -
Redev. Funding Entity Name: -
Redevelopment Start Date: -
Assessment Funding Entity: US EPA - Brownfields Assessment Cooperative Agreement
Cleanup Funding Entity: -
Grant Type: Petroleum
Accomplishment Type: Phase I Environmental Assessment
Accomplishment Count: Y
Cooperative Agreement Number: 99T61901
Start Date: 12/20/2018
Ownership Entity: Private
Completion Date: 03/05/2019
Current Owner: CC Note Investment Group, LLC
Did Owner Change: N
Cleanup Required: N
Video Available: N
Photo Available: Y
Institutional Controls Required: N
IC Category Proprietary Controls: -
IC Cat. Info. Devices: -
IC Cat. Gov. Controls: -
IC Cat. Enforcement Permit Tools: -
IC in place date: -
IC in place: N
State/tribal program date: -
State/tribal program ID: -
State/tribal NFA date: -
Air cleaned: -
Asbestos found: -
Asbestos cleaned: -
Controlled substance found: -
Controlled substance cleaned: -
Drinking water affected: -
Drinking water cleaned: -
Groundwater affected: -
Groundwater cleaned: -
Lead contaminant found: -
Lead cleaned up: -
No media affected: Not reported
Unknown media affected: -
Other cleaned up: -
Other metals found: -
Other metals cleaned: -
Other contaminants found: -
Other contams found description: -
PAHs found: -
PAHs cleaned up: -
PCBs found: -
PCBs cleaned up: -

Map ID
 Direction
 Distance
 Elevation

MAP FINDINGS

Site

Database(s)

EDR ID Number
 EPA ID Number

WILLIAMS STREET PROPERTY (Continued)

1025961799

Petro products found:	-	
Petro products cleaned:	-	
Sediments found:	-	
Sediments cleaned:	-	
Soil affected:	-	
Soil cleaned up:	-	
Surface water cleaned:	-	
VOCs found:	-	
VOCs cleaned:	-	
Cleanup other description:	-	
Num. of cleanup and re-dev. jobs:	-	
Past use greenspace acreage:	-	
Past use residential acreage:	-	
Surface Water:	-	
Past use commercial acreage:	2.47	
Past use industrial acreage:	-	
Future use greenspace acreage:	-	
Future use residential acreage:	-	
Future use commercial acreage:	-	
Future use industrial acreage:	-	
Superfund Fed. landowner flag:	-	
Arsenic cleaned up:	-	
Cadmium cleaned up:	-	
Chromium cleaned up:	-	
Copper cleaned up:	-	
Iron cleaned up:	-	
mercury cleaned up:	-	
Nickel Cleaned Up:	-	
No clean up:	-	
Pesticides cleaned up:	-	
Selenium cleaned up:	-	
SVOCs cleaned up:	-	
Unknown clean up:	-	
Arsenic contaminant found:	-	
Cadmium contaminant found:	-	
Chromium contaminant found:	-	
Copper contaminant found:	-	
Iron contaminant found:	-	
Mercury contaminant found:	-	
Nickel contaminant found:	-	
No contaminant found:	Y	
Pesticides contaminant found:	-	
Selenium contaminant found:	-	
SVOCs contaminant found:	-	
Unknown contaminant found:	-	
Future Use: Multistory	-	
Media affected Bluiding Material:	-	
Media affected indoor air:	-	
Building material media cleaned up:	-	
Indoor air media cleaned up:	-	
Unknown media cleaned up:	-	
Past Use: Multistory	-	Not reported
Property Description:		The Property appears to have been developed with a small structure dating back to at least 1953. No documents regarding the Property+s development prior to 1953 were available for review during this assessment. City directory listings in 1965 and 1970 indicate the Property was occupied by Capital Propane Carson City, in 1976 and 1985

Map ID
Direction
Distance
Elevation

MAP FINDINGS

Site

Database(s)

EDR ID Number
EPA ID Number

WILLIAMS STREET PROPERTY (Continued)

1025961799

by Cal Gas Carson City, and 1990 by Amerigas Carson City. Historical aerial photographs from the 1950s to 1990s appear to show various sized tanks (assumed propane) on the Property and at least one small structure on the southeast portion of the Property. The Property is then listed as Summit Metro Realty in 2003 and Park Auto Sales in 2013. Around 2015-2016 the Property was razed of structures and has existed as a vacant lot since that time.

Below Poverty Number: 563
Below Poverty Percent: 19.59
Meidan Income: 3157
Meidan Income Number: 1366
Meidan Income Percent: 47.53
Vacant Housing Number: 323
Vacant Housing Percent: 22.74
Unemployed Number: 312
Unemployed Percent: 10.86

Name: WILLIAMS STREET PROPERTY
Address: 1208 E. WILLIAMS STREET
City,State,Zip: CARSON CITY, NV 89701
Recipient Name: Northern Nevada Development Authority
Grant Type: Assessment
Property Number: 002-441-49
Parcel size: 2.47
Latitude: 39.1711795
Longitude: -119.7556734
HCM Label: -
Map Scale: -
Point of Reference: -
Highlights:

Former Use: The Property appears to have been developed with a small structure dating back to at least 1953. No documents regarding the Property+s development prior to 1953 were available for review during this assessment. City directory listings in 1965 and 1970 indicate the Property was occupied by Capital Propane Carson City, in 1976 and 1985 by Cal Gas Carson City, and 1990 by Amerigas Carson City. Historical aerial photographs from the 1950s to 1990s appear to show various sized tanks (assumed propane) on the Property and at least one small structure on the southeast portion of the Property. The Property is then listed as Summit Metro Realty in 2003 and Park Auto Sales in 2013. Around 2015-2016 the Property was razed of structures and has existed as a vacant lot since that time.

Datum: -
Acres Property ID: 240043
IC Data Access: -
Start Date: -
Redev Completion Date: -
Completed Date: -
Acres Cleaned Up: -
Cleanup Funding: -
Cleanup Funding Source: -
Assessment Funding: -
Assessment Funding Source: -
Redevelopment Funding: -
Redev. Funding Source: -
Redev. Funding Entity Name: -
Redevelopment Start Date: -
Assessment Funding Entity: -

Map ID
Direction
Distance
Elevation

MAP FINDINGS

Site

Database(s)

EDR ID Number
EPA ID Number

WILLIAMS STREET PROPERTY (Continued)

1025961799

Cleanup Funding Entity:	-
Grant Type:	Petroleum
Accomplishment Type:	-
Accomplishment Count:	-
Cooperative Agreement Number:	99T61901
Start Date:	-
Ownership Entity:	Private
Completion Date:	-
Current Owner:	CC Note Investment Group, LLC
Did Owner Change:	N
Cleanup Required:	N
Video Available:	N
Photo Available:	Y
Institutional Controls Required:	N
IC Category Proprietary Controls:	-
IC Cat. Info. Devices:	-
IC Cat. Gov. Controls:	-
IC Cat. Enforcement Permit Tools:	-
IC in place date:	-
IC in place:	N
State/tribal program date:	-
State/tribal program ID:	-
State/tribal NFA date:	-
Air cleaned:	-
Asbestos found:	-
Asbestos cleaned:	-
Controlled substance found:	-
Controlled substance cleaned:	-
Drinking water affected:	-
Drinking water cleaned:	-
Groundwater affected:	-
Groundwater cleaned:	-
Lead contaminant found:	-
Lead cleaned up:	-
No media affected:	Not reported
Unknown media affected:	-
Other cleaned up:	-
Other metals found:	-
Other metals cleaned:	-
Other contaminants found:	-
Other contams found description:	-
PAHs found:	-
PAHs cleaned up:	-
PCBs found:	-
PCBs cleaned up:	-
Petro products found:	-
Petro products cleaned:	-
Sediments found:	-
Sediments cleaned:	-
Soil affected:	-
Soil cleaned up:	-
Surface water cleaned:	-
VOCs found:	-
VOCs cleaned:	-
Cleanup other description:	-
Num. of cleanup and re-dev. jobs:	-
Past use greenspace acreage:	-

Map ID
 Direction
 Distance
 Elevation

MAP FINDINGS

Site

Database(s)

EDR ID Number
 EPA ID Number

WILLIAMS STREET PROPERTY (Continued)

1025961799

Past use residential acreage:	-
Surface Water:	-
Past use commercial acreage:	2.47
Past use industrial acreage:	-
Future use greenspace acreage:	-
Future use residential acreage:	-
Future use commercial acreage:	-
Future use industrial acreage:	-
Superfund Fed. landowner flag:	-
Arsenic cleaned up:	-
Cadmium cleaned up:	-
Chromium cleaned up:	-
Copper cleaned up:	-
Iron cleaned up:	-
mercury cleaned up:	-
Nickel Cleaned Up:	-
No clean up:	-
Pesticides cleaned up:	-
Selenium cleaned up:	-
SVOCs cleaned up:	-
Unknown clean up:	-
Arsenic contaminant found:	-
Cadmium contaminant found:	-
Chromium contaminant found:	-
Copper contaminant found:	-
Iron contaminant found:	-
Mercury contaminant found:	-
Nickel contaminant found:	-
No contaminant found:	Y
Pesticides contaminant found:	-
Selenium contaminant found:	-
SVOCs contaminant found:	-
Unknown contaminant found:	-
Future Use: Multistory	-
Media affected Bluiding Material:	-
Media affected indoor air:	-
Building material media cleaned up:	-
Indoor air media cleaned up:	-
Unknown media cleaned up:	-
Past Use: Multistory	Not reported
Property Description:	The Property appears to have been developed with a small structure dating back to at least 1953. No documents regarding the Property+s development prior to 1953 were available for review during this assessment. City directory listings in 1965 and 1970 indicate the Property was occupied by Capital Propane Carson City, in 1976 and 1985 by Cal Gas Carson City, and 1990 by Amerigas Carson City. Historical aerial photographs from the 1950s to 1990s appear to show various sized tanks (assumed propane) on the Property and at least one small structure on the southeast portion of the Property. The Property is then listed as Summit Metro Realty in 2003 and Park Auto Sales in 2013. Around 2015-2016 the Property was razed of structures and has existed as a vacant lot since that time.
Below Poverty Number:	563
Below Poverty Percent:	19.59
Meidan Income:	3157
Meidan Income Number:	1366
Meidan Income Percent:	47.53

Map ID
Direction
Distance
Elevation

MAP FINDINGS

Site

Database(s)

EDR ID Number
EPA ID Number

WILLIAMS STREET PROPERTY (Continued)

1025961799

Vacant Housing Number:	323
Vacant Housing Percent:	22.74
Unemployed Number:	312
Unemployed Percent:	10.86
Name:	WILLIAMS STREET PROPERTY
Address:	1208 E. WILLIAMS STREET
City,State,Zip:	CARSON CITY, NV 89701
Recipient Name:	Northern Nevada Development Authority
Grant Type:	Assessment
Property Number:	002-441-49
Parcel size:	2.47
Latitude:	39.1711795
Longitude:	-119.7556734
HCM Label:	-
Map Scale:	-
Point of Reference:	-
Highlights:	Former Use: The Property appears to have been developed with a small structure dating back to at least 1953. No documents regarding the Property+s development prior to 1953 were available for review during this assessment. City directory listings in 1965 and 1970 indicate the Property was occupied by Capital Propane Carson City, in 1976 and 1985 by Cal Gas Carson City, and 1990 by Amerigas Carson City. Historical aerial photographs from the 1950s to 1990s appear to show various sized tanks (assumed propane) on the Property and at least one small structure on the southeast portion of the Property. The Property is then listed as Summit Metro Realty in 2003 and Park Auto Sales in 2013. Around 2015-2016 the Property was razed of structures and has existed as a vacant lot since that time.
Datum:	-
Acres Property ID:	240043
IC Data Access:	-
Start Date:	-
Redev Completion Date:	-
Completed Date:	-
Acres Cleaned Up:	-
Cleanup Funding:	-
Cleanup Funding Source:	-
Assessment Funding:	-
Assessment Funding Source:	-
Redevelopment Funding:	-
Redev. Funding Source:	-
Redev. Funding Entity Name:	-
Redevelopment Start Date:	-
Assessment Funding Entity:	-
Cleanup Funding Entity:	-
Grant Type:	Petroleum
Accomplishment Type:	-
Accomplishment Count:	-
Cooperative Agreement Number:	99T61901
Start Date:	-
Ownership Entity:	Private
Completion Date:	-
Current Owner:	CC Note Investment Group, LLC
Did Owner Change:	N
Cleanup Required:	N
Video Available:	N

Map ID
 Direction
 Distance
 Elevation

MAP FINDINGS

Site

Database(s)

EDR ID Number
 EPA ID Number

WILLIAMS STREET PROPERTY (Continued)

1025961799

Photo Available:	Y
Institutional Controls Required:	N
IC Category Proprietary Controls:	-
IC Cat. Info. Devices:	-
IC Cat. Gov. Controls:	-
IC Cat. Enforcement Permit Tools:	-
IC in place date:	-
IC in place:	N
State/tribal program date:	-
State/tribal program ID:	-
State/tribal NFA date:	-
Air cleaned:	-
Asbestos found:	-
Asbestos cleaned:	-
Controlled substance found:	-
Controlled substance cleaned:	-
Drinking water affected:	-
Drinking water cleaned:	-
Groundwater affected:	-
Groundwater cleaned:	-
Lead contaminant found:	-
Lead cleaned up:	-
No media affected:	Not reported
Unknown media affected:	-
Other cleaned up:	-
Other metals found:	-
Other metals cleaned:	-
Other contaminants found:	-
Other contams found description:	-
PAHs found:	-
PAHs cleaned up:	-
PCBs found:	-
PCBs cleaned up:	-
Petro products found:	-
Petro products cleaned:	-
Sediments found:	-
Sediments cleaned:	-
Soil affected:	-
Soil cleaned up:	-
Surface water cleaned:	-
VOCs found:	-
VOCs cleaned:	-
Cleanup other description:	-
Num. of cleanup and re-dev. jobs:	-
Past use greenspace acreage:	-
Past use residential acreage:	-
Surface Water:	-
Past use commercial acreage:	2.47
Past use industrial acreage:	-
Future use greenspace acreage:	-
Future use residential acreage:	-
Future use commercial acreage:	-
Future use industrial acreage:	-
Superfund Fed. landowner flag:	-
Arsenic cleaned up:	-
Cadmium cleaned up:	-
Chromium cleaned up:	-

Map ID
 Direction
 Distance
 Elevation

MAP FINDINGS

Site

Database(s)

EDR ID Number
 EPA ID Number

WILLIAMS STREET PROPERTY (Continued)

1025961799

Copper cleaned up:	-
Iron cleaned up:	-
mercury cleaned up:	-
Nickel Cleaned Up:	-
No clean up:	-
Pesticides cleaned up:	-
Selenium cleaned up:	-
SVOCs cleaned up:	-
Unknown clean up:	-
Arsenic contaminant found:	-
Cadmium contaminant found:	-
Chromium contaminant found:	-
Copper contaminant found:	-
Iron contaminant found:	-
Mercury contaminant found:	-
Nickel contaminant found:	-
No contaminant found:	Y
Pesticides contaminant found:	-
Selenium contaminant found:	-
SVOCs contaminant found:	-
Unknown contaminant found:	-
Future Use: Multistory	-
Media affected Bluiding Material:	-
Media affected indoor air:	-
Building material media cleaned up:	-
Indoor air media cleaned up:	-
Unknown media cleaned up:	-
Past Use: Multistory	Not reported
Property Description:	The Property appears to have been developed with a small structure dating back to at least 1953. No documents regarding the Property+s development prior to 1953 were available for review during this assessment. City directory listings in 1965 and 1970 indicate the Property was occupied by Capital Propane Carson City, in 1976 and 1985 by Cal Gas Carson City, and 1990 by Amerigas Carson City. Historical aerial photographs from the 1950s to 1990s appear to show various sized tanks (assumed propane) on the Property and at least one small structure on the southeast portion of the Property. The Property is then listed as Summit Metro Realty in 2003 and Park Auto Sales in 2013. Around 2015-2016 the Property was razed of structures and has existed as a vacant lot since that time.
Below Poverty Number:	563
Below Poverty Percent:	19.59
Meidan Income:	3157
Meidan Income Number:	1366
Meidan Income Percent:	47.53
Vacant Housing Number:	323
Vacant Housing Percent:	22.74
Unemployed Number:	312
Unemployed Percent:	10.86
Name:	WILLIAMS STREET PROPERTY
Address:	1208 E. WILLIAMS STREET
City,State,Zip:	CARSON CITY, NV 89701
Recipient Name:	Northern Nevada Development Authority
Grant Type:	Assessment
Property Number:	002-441-49
Parcel size:	2.47

Map ID
 Direction
 Distance
 Elevation

MAP FINDINGS

Site

Database(s)

EDR ID Number
 EPA ID Number

WILLIAMS STREET PROPERTY (Continued)

1025961799

Latitude:	39.1711795
Longitude:	-119.7556734
HCM Label:	-
Map Scale:	-
Point of Reference:	-
Highlights:	Former Use: The Property appears to have been developed with a small structure dating back to at least 1953. No documents regarding the Property+s development prior to 1953 were available for review during this assessment. City directory listings in 1965 and 1970 indicate the Property was occupied by Capital Propane Carson City, in 1976 and 1985 by Cal Gas Carson City, and 1990 by Amerigas Carson City. Historical aerial photographs from the 1950s to 1990s appear to show various sized tanks (assumed propane) on the Property and at least one small structure on the southeast portion of the Property. The Property is then listed as Summit Metro Realty in 2003 and Park Auto Sales in 2013. Around 2015-2016 the Property was razed of structures and has existed as a vacant lot since that time.
Datum:	-
Acres Property ID:	240043
IC Data Access:	-
Start Date:	-
Redev Completion Date:	-
Completed Date:	-
Acres Cleaned Up:	-
Cleanup Funding:	-
Cleanup Funding Source:	-
Assessment Funding:	-
Assessment Funding Source:	-
Redevelopment Funding:	-
Redev. Funding Source:	-
Redev. Funding Entity Name:	-
Redevelopment Start Date:	-
Assessment Funding Entity:	-
Cleanup Funding Entity:	-
Grant Type:	Petroleum
Accomplishment Type:	-
Accomplishment Count:	-
Cooperative Agreement Number:	99T61901
Start Date:	-
Ownership Entity:	Private
Completion Date:	-
Current Owner:	CC Note Investment Group, LLC
Did Owner Change:	N
Cleanup Required:	N
Video Available:	N
Photo Available:	Y
Institutional Controls Required:	N
IC Category Proprietary Controls:	-
IC Cat. Info. Devices:	-
IC Cat. Gov. Controls:	-
IC Cat. Enforcement Permit Tools:	-
IC in place date:	-
IC in place:	N
State/tribal program date:	-
State/tribal program ID:	-
State/tribal NFA date:	-
Air cleaned:	-

Map ID
Direction
Distance
Elevation

MAP FINDINGS

Site

Database(s)

EDR ID Number
EPA ID Number

WILLIAMS STREET PROPERTY (Continued)

1025961799

Asbestos found:	-
Asbestos cleaned:	-
Controlled substance found:	-
Controlled substance cleaned:	-
Drinking water affected:	-
Drinking water cleaned:	-
Groundwater affected:	-
Groundwater cleaned:	-
Lead contaminant found:	-
Lead cleaned up:	-
No media affected:	Not reported
Unknown media affected:	-
Other cleaned up:	-
Other metals found:	-
Other metals cleaned:	-
Other contaminants found:	-
Other contaminants found description:	-
PAHs found:	-
PAHs cleaned up:	-
PCBs found:	-
PCBs cleaned up:	-
Petro products found:	-
Petro products cleaned:	-
Sediments found:	-
Sediments cleaned:	-
Soil affected:	-
Soil cleaned up:	-
Surface water cleaned:	-
VOCs found:	-
VOCs cleaned:	-
Cleanup other description:	-
Num. of cleanup and re-dev. jobs:	-
Past use greenspace acreage:	-
Past use residential acreage:	-
Surface Water:	-
Past use commercial acreage:	2.47
Past use industrial acreage:	-
Future use greenspace acreage:	-
Future use residential acreage:	-
Future use commercial acreage:	-
Future use industrial acreage:	-
Superfund Fed. landowner flag:	-
Arsenic cleaned up:	-
Cadmium cleaned up:	-
Chromium cleaned up:	-
Copper cleaned up:	-
Iron cleaned up:	-
mercury cleaned up:	-
Nickel Cleaned Up:	-
No clean up:	-
Pesticides cleaned up:	-
Selenium cleaned up:	-
SVOCs cleaned up:	-
Unknown clean up:	-
Arsenic contaminant found:	-
Cadmium contaminant found:	-
Chromium contaminant found:	-

MAP FINDINGS

Site

Database(s)

WILLIAMS STREET PROPERTY (Continued)

1025961799

Copper contaminant found: -
 Iron contaminant found: -
 Mercury contaminant found: -
 Nickel contaminant found: -
 No contaminant found: Y
 Pesticides contaminant found: -
 Selenium contaminant found: -
 SVOCs contaminant found: -
 Unknown contaminant found: -
 Future Use: Multistory -
 Media affected Bluiding Material: -
 Media affected indoor air: -
 Building material media cleaned up: -
 Indoor air media cleaned up: -
 Unknown media cleaned up: -
 Past Use: Multistory Not reported
 Property Description:

The Property appears to have been developed with a small structure dating back to at least 1953. No documents regarding the Property+s development prior to 1953 were available for review during this assessment. City directory listings in 1965 and 1970 indicate the Property was occupied by Capital Propane Carson City, in 1976 and 1985 by Cal Gas Carson City, and 1990 by Amerigas Carson City. Historical aerial photographs from the 1950s to 1990s appear to show various sized tanks (assumed propane) on the Property and at least one small structure on the southeast portion of the Property. The Property is then listed as Summit Metro Realty in 2003 and Park Auto Sales in 2013. Around 2015-2016 the Property was razed of structures and has existed as a vacant lot since that time.

Below Poverty Number: 563
 Below Poverty Percent: 19.59
 Meidan Income: 3157
 Meidan Income Number: 1366
 Meidan Income Percent: 47.53
 Vacant Housing Number: 323
 Vacant Housing Percent: 22.74
 Unemployed Number: 312
 Unemployed Percent: 10.86

Name: WILLIAMS STREET PROPERTY
 Address: 1208 E. WILLIAMS STREET
 City,State,Zip: CARSON CITY, NV 89701
 Recipient Name: Northern Nevada Development Authority
 Grant Type: Assessment
 Property Number: 002-441-49
 Parcel size: 2.47
 Latitude: 39.1711795
 Longitude: -119.7556734
 HCM Label: -
 Map Scale: -
 Point of Reference: -
 Highlights:

Former Use: The Property appears to have been developed with a small structure dating back to at least 1953. No documents regarding the Property+s development prior to 1953 were available for review during this assessment. City directory listings in 1965 and 1970 indicate the Property was occupied by Capital Propane Carson City, in 1976 and 1985 by Cal Gas Carson City, and 1990 by Amerigas Carson City. Historical aerial photographs from the 1950s to 1990s appear to show

Map ID
 Direction
 Distance
 Elevation

MAP FINDINGS

Site

Database(s)

EDR ID Number
 EPA ID Number

WILLIAMS STREET PROPERTY (Continued)

1025961799

various sized tanks (assumed propane) on the Property and at least one small structure on the southeast portion of the Property. The Property is then listed as Summit Metro Realty in 2003 and Park Auto Sales in 2013. Around 2015-2016 the Property was razed of structures and has existed as a vacant lot since that time.

Datum:	-
Acres Property ID:	240043
IC Data Access:	-
Start Date:	-
Redev Completion Date:	-
Completed Date:	-
Acres Cleaned Up:	-
Cleanup Funding:	-
Cleanup Funding Source:	-
Assessment Funding:	-
Assessment Funding Source:	-
Redevelopment Funding:	-
Redev. Funding Source:	-
Redev. Funding Entity Name:	-
Redevelopment Start Date:	-
Assessment Funding Entity:	-
Cleanup Funding Entity:	-
Grant Type:	Petroleum
Accomplishment Type:	-
Accomplishment Count:	-
Cooperative Agreement Number:	99T61901
Start Date:	-
Ownership Entity:	Private
Completion Date:	-
Current Owner:	CC Note Investment Group, LLC
Did Owner Change:	N
Cleanup Required:	N
Video Available:	N
Photo Available:	Y
Institutional Controls Required:	N
IC Category Proprietary Controls:	-
IC Cat. Info. Devices:	-
IC Cat. Gov. Controls:	-
IC Cat. Enforcement Permit Tools:	-
IC in place date:	-
IC in place:	N
State/tribal program date:	-
State/tribal program ID:	-
State/tribal NFA date:	-
Air cleaned:	-
Asbestos found:	-
Asbestos cleaned:	-
Controlled substance found:	-
Controlled substance cleaned:	-
Drinking water affected:	-
Drinking water cleaned:	-
Groundwater affected:	-
Groundwater cleaned:	-
Lead contaminant found:	-
Lead cleaned up:	-
No media affected:	Not reported
Unknown media affected:	-

Map ID
Direction
Distance
Elevation

MAP FINDINGS

Site

Database(s)

EDR ID Number
EPA ID Number

WILLIAMS STREET PROPERTY (Continued)

1025961799

Other cleaned up:	-
Other metals found:	-
Other metals cleaned:	-
Other contaminants found:	-
Other contams found description:	-
PAHs found:	-
PAHs cleaned up:	-
PCBs found:	-
PCBs cleaned up:	-
Petro products found:	-
Petro products cleaned:	-
Sediments found:	-
Sediments cleaned:	-
Soil affected:	-
Soil cleaned up:	-
Surface water cleaned:	-
VOCs found:	-
VOCs cleaned:	-
Cleanup other description:	-
Num. of cleanup and re-dev. jobs:	-
Past use greenspace acreage:	-
Past use residential acreage:	-
Surface Water:	-
Past use commercial acreage:	2.47
Past use industrial acreage:	-
Future use greenspace acreage:	-
Future use residential acreage:	-
Future use commercial acreage:	-
Future use industrial acreage:	-
Superfund Fed. landowner flag:	-
Arsenic cleaned up:	-
Cadmium cleaned up:	-
Chromium cleaned up:	-
Copper cleaned up:	-
Iron cleaned up:	-
mercury cleaned up:	-
Nickel Cleaned Up:	-
No clean up:	-
Pesticides cleaned up:	-
Selenium cleaned up:	-
SVOCs cleaned up:	-
Unknown clean up:	-
Arsenic contaminant found:	-
Cadmium contaminant found:	-
Chromium contaminant found:	-
Copper contaminant found:	-
Iron contaminant found:	-
Mercury contaminant found:	-
Nickel contaminant found:	-
No contaminant found:	Y
Pesticides contaminant found:	-
Selenium contaminant found:	-
SVOCs contaminant found:	-
Unknown contaminant found:	-
Future Use: Multistory	-
Media affected Bluiding Material:	-
Media affected indoor air:	-

Map ID
 Direction
 Distance
 Elevation

MAP FINDINGS

Site

Database(s)

EDR ID Number
 EPA ID Number

WILLIAMS STREET PROPERTY (Continued)

1025961799

Building material media cleaned up:	-
Indoor air media cleaned up:	-
Unknown media cleaned up:	-
Past Use: Multistory	Not reported
Property Description:	The Property appears to have been developed with a small structure dating back to at least 1953. No documents regarding the Property+s development prior to 1953 were available for review during this assessment. City directory listings in 1965 and 1970 indicate the Property was occupied by Capital Propane Carson City, in 1976 and 1985 by Cal Gas Carson City, and 1990 by Amerigas Carson City. Historical aerial photographs from the 1950s to 1990s appear to show various sized tanks (assumed propane) on the Property and at least one small structure on the southeast portion of the Property. The Property is then listed as Summit Metro Realty in 2003 and Park Auto Sales in 2013. Around 2015-2016 the Property was razed of structures and has existed as a vacant lot since that time.
Below Poverty Number:	563
Below Poverty Percent:	19.59
Meidan Income:	3157
Meidan Income Number:	1366
Meidan Income Percent:	47.53
Vacant Housing Number:	323
Vacant Housing Percent:	22.74
Unemployed Number:	312
Unemployed Percent:	10.86

FINDS:

Registry ID: 110070570269

Click Here:

Environmental Interest/Information System:

US EPA Assessment, Cleanup and Redevelopment Exchange System (ACRES) is a federal online database for Brownfields Grantees to electronically submit data directly to EPA.

[Click this hyperlink](#) while viewing on your computer to access additional FINDS: detail in the EDR Site Report.

C55
ENE
 < 1/8
 0.003 mi.
 16 ft.

TRACTOR SUPPLY COMPANY #1753
2035 E WILLIAM ST
CARSON CITY, NV 89701
Site 13 of 13 in cluster C

RCRA-VSQG 1016959673
NVR000089722

Relative:
Lower
Actual:
 4641 ft.

RCRA-VSQG:	
Date Form Received by Agency:	20170703
Handler Name:	TRACTOR SUPPLY COMPANY #1753
Handler Address:	2035 E WILLIAM ST
Handler City,State,Zip:	CARSON CITY, NV 89701
EPA ID:	NVR000089722
Contact Name:	BRIAN SPEARS
Contact Address:	5401 VIRGINIA WAY
Contact City,State,Zip:	BRENTWOOD, TN 37027
Contact Telephone:	615-440-4115
Contact Fax:	615-484-4115
Contact Email:	BSPEARS@TRACTORSUPPLY.COM
Contact Title:	SAFETY & ENVIRONMENTAL COMPLIANCE MANAGER
EPA Region:	09

Map ID
 Direction
 Distance
 Elevation

MAP FINDINGS

Site

Database(s)

EDR ID Number
 EPA ID Number

TRACTOR SUPPLY COMPANY #1753 (Continued)

1016959673

Land Type:	Private
Federal Waste Generator Description:	Conditionally Exempt Small Quantity Generator
Non-Notifier:	Not reported
Biennial Report Cycle:	Not reported
Accessibility:	Not reported
Active Site Indicator:	Handler Activities
State District Owner:	Not reported
State District:	Not reported
Mailing Address:	5401 VIRGINIA WAY
Mailing City, State, Zip:	BRENTWOOD, TN 37027
Owner Name:	CARSON CITY WEST LLC
Owner Type:	Private
Operator Name:	TRACTOR SUPPLY COMPANY
Operator Type:	Private
Short-Term Generator Activity:	No
Importer Activity:	No
Mixed Waste Generator:	No
Transporter Activity:	No
Transfer Facility Activity:	No
Recycler Activity with Storage:	No
Small Quantity On-Site Burner Exemption:	No
Smelting Melting and Refining Furnace Exemption:	No
Underground Injection Control:	No
Off-Site Waste Receipt:	No
Universal Waste Indicator:	No
Universal Waste Destination Facility:	No
Federal Universal Waste:	No
Active Site Fed-Reg Treatment Storage and Disposal Facility:	Not reported
Active Site Converter Treatment storage and Disposal Facility:	Not reported
Active Site State-Reg Treatment Storage and Disposal Facility:	Not reported
Active Site State-Reg Handler:	---
Federal Facility Indicator:	Not reported
Hazardous Secondary Material Indicator:	NN
Sub-Part K Indicator:	Not reported
Commercial TSD Indicator:	No
Treatment Storage and Disposal Type:	Not reported
2018 GPRA Permit Baseline:	Not on the Baseline
2018 GPRA Renewals Baseline:	Not on the Baseline
Permit Renewals Workload Universe:	Not reported
Permit Workload Universe:	Not reported
Permit Progress Universe:	Not reported
Post-Closure Workload Universe:	Not reported
Closure Workload Universe:	Not reported
202 GPRA Corrective Action Baseline:	No
Corrective Action Workload Universe:	No
Subject to Corrective Action Universe:	No
Non-TSDs Where RCRA CA has Been Imposed Universe:	No
TSDs Potentially Subject to CA Under 3004 (u)/(v) Universe:	No
TSDs Only Subject to CA under Discretionary Auth Universe:	No
Corrective Action Priority Ranking:	No NCAPS ranking
Environmental Control Indicator:	No
Institutional Control Indicator:	No
Human Exposure Controls Indicator:	N/A
Groundwater Controls Indicator:	N/A
Operating TSD Universe:	Not reported
Full Enforcement Universe:	Not reported
Significant Non-Complier Universe:	No

Map ID
Direction
Distance
Elevation

MAP FINDINGS

Site

Database(s)

EDR ID Number
EPA ID Number

TRACTOR SUPPLY COMPANY #1753 (Continued)

1016959673

Unaddressed Significant Non-Complier Universe:	No
Addressed Significant Non-Complier Universe:	No
Significant Non-Complier With a Compliance Schedule Universe:	No
Financial Assurance Required:	Not reported
Handler Date of Last Change:	20170710
Recognized Trader-Importer:	No
Recognized Trader-Exporter:	No
Importer of Spent Lead Acid Batteries:	No
Exporter of Spent Lead Acid Batteries:	No
Recycler Activity Without Storage:	Not reported
Manifest Broker:	Not reported
Sub-Part P Indicator:	No

Hazardous Waste Summary:

Waste Code:	D001
Waste Description:	IGNITABLE WASTE
Waste Code:	D002
Waste Description:	CORROSIVE WASTE
Waste Code:	D004
Waste Description:	ARSENIC
Waste Code:	D005
Waste Description:	BARIUM
Waste Code:	D006
Waste Description:	CADMIUM
Waste Code:	D007
Waste Description:	CHROMIUM
Waste Code:	D009
Waste Description:	MERCURY
Waste Code:	D010
Waste Description:	SELENIUM
Waste Code:	D018
Waste Description:	BENZENE
Waste Code:	D026
Waste Description:	CRESOL
Waste Code:	D035
Waste Description:	METHYL ETHYL KETONE
Waste Code:	F005
Waste Description:	THE FOLLOWING SPENT NONHALOGENATED SOLVENTS: TOLUENE, METHYL ETHYL KETONE, CARBON DISULFIDE, ISOBUTANOL, PYRIDINE, BENZENE, 2-ETHOXYETHANOL, AND 2-NITROPROPANE; ALL SPENT SOLVENT MIXTURES/BLENDS CONTAINING, BEFORE USE, A TOTAL OF TEN PERCENT OR MORE (BY VOLUME) OF ONE OR MORE OF THE ABOVE NONHALOGENATED SOLVENTS OR THOSE SOLVENTS LISTED IN F001, F002, OR F004; AND STILL BOTTOMS FROM THE RECOVERY OF THESE SPENT SOLVENTS AND SPENT SOLVENT MIXTURES.

Map ID
Direction
Distance
Elevation

MAP FINDINGS

Site

Database(s)

EDR ID Number
EPA ID Number

TRACTOR SUPPLY COMPANY #1753 (Continued)

1016959673

Handler - Owner Operator:

Owner/Operator Indicator: Operator
Owner/Operator Name: TRACTOR SUPPLY COMPANY
Legal Status: Private
Date Became Current: 20130914
Date Ended Current: Not reported
Owner/Operator Address: Not reported
Owner/Operator City,State,Zip: Not reported
Owner/Operator Telephone: Not reported
Owner/Operator Telephone Ext: Not reported
Owner/Operator Fax: Not reported
Owner/Operator Email: Not reported

Owner/Operator Indicator: Owner
Owner/Operator Name: THE KELVIN AND RUBY CHOI FAMILY TRUST
Legal Status: Private
Date Became Current: 20130914
Date Ended Current: Not reported
Owner/Operator Address: PO BOX 4877
Owner/Operator City,State,Zip: FOSTER CITY, CA 94404
Owner/Operator Telephone: 605-548-2464
Owner/Operator Telephone Ext: Not reported
Owner/Operator Fax: Not reported
Owner/Operator Email: Not reported

Owner/Operator Indicator: Owner
Owner/Operator Name: CARSON CITY WEST LLC
Legal Status: Private
Date Became Current: 20130914
Date Ended Current: Not reported
Owner/Operator Address: 144 IRONWOOD RANCH WAY
Owner/Operator City,State,Zip: SOQUEL, CA 95073
Owner/Operator Telephone: 831-247-2711
Owner/Operator Telephone Ext: Not reported
Owner/Operator Fax: Not reported
Owner/Operator Email: Not reported

Owner/Operator Indicator: Operator
Owner/Operator Name: TRACTOR SUPPLY COMPANY
Legal Status: Private
Date Became Current: 20130914
Date Ended Current: Not reported
Owner/Operator Address: Not reported
Owner/Operator City,State,Zip: Not reported
Owner/Operator Telephone: Not reported
Owner/Operator Telephone Ext: Not reported
Owner/Operator Fax: Not reported
Owner/Operator Email: Not reported

Historic Generators:

Receive Date: 20140613
Handler Name: TRACTOR SUPPLY COMPANY #1753
Federal Waste Generator Description: Conditionally Exempt Small Quantity Generator
State District Owner: Not reported
Large Quantity Handler of Universal Waste: No
Recognized Trader Importer: No

Map ID
 Direction
 Distance
 Elevation

MAP FINDINGS

Site

Database(s)

EDR ID Number
 EPA ID Number

TRACTOR SUPPLY COMPANY #1753 (Continued)

1016959673

Recognized Trader Exporter: No
 Spent Lead Acid Battery Importer: No
 Spent Lead Acid Battery Exporter: No
 Current Record: No
 Non Storage Recycler Activity: Not reported
 Electronic Manifest Broker: Not reported

Receive Date: 20170703
 Handler Name: TRACTOR SUPPLY COMPANY #1753
 Federal Waste Generator Description: Conditionally Exempt Small Quantity Generator
 State District Owner: Not reported
 Large Quantity Handler of Universal Waste: No
 Recognized Trader Importer: No
 Recognized Trader Exporter: No
 Spent Lead Acid Battery Importer: No
 Spent Lead Acid Battery Exporter: No
 Current Record: Yes
 Non Storage Recycler Activity: Not reported
 Electronic Manifest Broker: Not reported

List of NAICS Codes and Descriptions:

NAICS Code: 445299
 NAICS Description: ALL OTHER SPECIALTY FOOD STORES

NAICS Code: 453998
 NAICS Description: ALL OTHER MISCELLANEOUS STORE RETAILERS (EXCEPT TOBACCO STORES)

Facility Has Received Notices of Violations:

Violations: No Violations Found

Evaluation Action Summary:

Evaluations: No Evaluations Found

E56
West
< 1/8
0.007 mi.
35 ft.

RON CORDAS CHEVRON
1102 N CARSON
CARSON CITY, NV 89701
Site 10 of 17 in cluster E

RCRA NonGen / NLR **1000473376**
FINDS **NVD982461147**
ECHO

Relative:
Higher
Actual:
4693 ft.

RCRA NonGen / NLR:
 Date Form Received by Agency: 19910111
 Handler Name: RON CORDAS CHEVRON
 Handler Address: 1102 N CARSON
 Handler City,State,Zip: CARSON CITY, NV 89701
 EPA ID: NVD982461147
 Contact Name: RON CORDA
 Contact Address: 1102 N CARSON
 Contact City,State,Zip: CARSON CITY, NV 89701
 Contact Telephone: 702-882-3766
 Contact Fax: Not reported
 Contact Email: Not reported
 Contact Title: Not reported
 EPA Region: 09
 Land Type: Other
 Federal Waste Generator Description: Not a generator, verified

Map ID
 Direction
 Distance
 Elevation

MAP FINDINGS

Site

Database(s)

EDR ID Number
 EPA ID Number

RON CORDAS CHEVRON (Continued)

1000473376

Non-Notifier:	Not reported
Biennial Report Cycle:	Not reported
Accessibility:	Not reported
Active Site Indicator:	Not reported
State District Owner:	Not reported
State District:	Not reported
Mailing Address:	1102 N CARSON
Mailing City,State,Zip:	CARSON CITY, NV 89701
Owner Name:	RON CORDA
Owner Type:	Private
Operator Name:	NOT REQUIRED
Operator Type:	Private
Short-Term Generator Activity:	No
Importer Activity:	No
Mixed Waste Generator:	No
Transporter Activity:	No
Transfer Facility Activity:	No
Recycler Activity with Storage:	No
Small Quantity On-Site Burner Exemption:	No
Smelting Melting and Refining Furnace Exemption:	No
Underground Injection Control:	No
Off-Site Waste Receipt:	No
Universal Waste Indicator:	No
Universal Waste Destination Facility:	No
Federal Universal Waste:	No
Active Site Fed-Reg Treatment Storage and Disposal Facility:	Not reported
Active Site Converter Treatment storage and Disposal Facility:	Not reported
Active Site State-Reg Treatment Storage and Disposal Facility:	Not reported
Active Site State-Reg Handler:	---
Federal Facility Indicator:	Not reported
Hazardous Secondary Material Indicator:	NN
Sub-Part K Indicator:	Not reported
Commercial TSD Indicator:	No
Treatment Storage and Disposal Type:	Not reported
2018 GPRA Permit Baseline:	Not on the Baseline
2018 GPRA Renewals Baseline:	Not on the Baseline
Permit Renewals Workload Universe:	Not reported
Permit Workload Universe:	Not reported
Permit Progress Universe:	Not reported
Post-Closure Workload Universe:	Not reported
Closure Workload Universe:	Not reported
202 GPRA Corrective Action Baseline:	No
Corrective Action Workload Universe:	No
Subject to Corrective Action Universe:	No
Non-TSDFs Where RCRA CA has Been Imposed Universe:	No
TSDFs Potentially Subject to CA Under 3004 (u)/(v) Universe:	No
TSDFs Only Subject to CA under Discretionary Auth Universe:	No
Corrective Action Priority Ranking:	No NCAPS ranking
Environmental Control Indicator:	No
Institutional Control Indicator:	No
Human Exposure Controls Indicator:	N/A
Groundwater Controls Indicator:	N/A
Operating TSDF Universe:	Not reported
Full Enforcement Universe:	Not reported
Significant Non-Complier Universe:	No
Unaddressed Significant Non-Complier Universe:	No
Addressed Significant Non-Complier Universe:	No

Map ID
Direction
Distance
Elevation

MAP FINDINGS

Site

Database(s)

EDR ID Number
EPA ID Number

RON CORDAS CHEVRON (Continued)

1000473376

Significant Non-Complier With a Compliance Schedule Universe: No
Financial Assurance Required: Not reported
Handler Date of Last Change: 20020729
Recognized Trader-Importer: No
Recognized Trader-Exporter: No
Importer of Spent Lead Acid Batteries: No
Exporter of Spent Lead Acid Batteries: No
Recycler Activity Without Storage: Not reported
Manifest Broker: Not reported
Sub-Part P Indicator: No

Handler - Owner Operator:

Owner/Operator Indicator: Operator
Owner/Operator Name: NOT REQUIRED
Legal Status: Private
Date Became Current: Not reported
Date Ended Current: Not reported
Owner/Operator Address: NOT REQUIRED
Owner/Operator City,State,Zip: NOT REQUIRED, ME 99999
Owner/Operator Telephone: 415-555-1212
Owner/Operator Telephone Ext: Not reported
Owner/Operator Fax: Not reported
Owner/Operator Email: Not reported

Owner/Operator Indicator: Owner
Owner/Operator Name: RON CORDA
Legal Status: Private
Date Became Current: Not reported
Date Ended Current: Not reported
Owner/Operator Address: NOT REQUIRED
Owner/Operator City,State,Zip: NOT REQUIRED, ME 99999
Owner/Operator Telephone: 415-555-1212
Owner/Operator Telephone Ext: Not reported
Owner/Operator Fax: Not reported
Owner/Operator Email: Not reported

Historic Generators:

Receive Date: 19910111
Handler Name: RON CORDAS CHEVRON
Federal Waste Generator Description: Not a generator, verified
State District Owner: Not reported
Large Quantity Handler of Universal Waste: No
Recognized Trader Importer: No
Recognized Trader Exporter: No
Spent Lead Acid Battery Importer: No
Spent Lead Acid Battery Exporter: No
Current Record: Yes
Non Storage Recycler Activity: Not reported
Electronic Manifest Broker: Not reported

List of NAICS Codes and Descriptions:

NAICS Codes: No NAICS Codes Found

Facility Has Received Notices of Violations:

Map ID
Direction
Distance
Elevation

MAP FINDINGS

Site

Database(s)

EDR ID Number
EPA ID Number

RON CORDAS CHEVRON (Continued)

1000473376

Violations: No Violations Found

Evaluation Action Summary:
Evaluations: No Evaluations Found

FINDS:
Registry ID: 110004294763

Click Here:

Environmental Interest/Information System:

RCRAInfo is a national information system that supports the Resource Conservation and Recovery Act (RCRA) program through the tracking of events and activities related to facilities that generate, transport, and treat, store, or dispose of hazardous waste. RCRAInfo allows RCRA program staff to track the notification, permit, compliance, and corrective action activities required under RCRA.

Click this hyperlink while viewing on your computer to access additional FINDS: detail in the EDR Site Report.

ECHO:

Envid: 1000473376
Registry ID: 110004294763
DFR URL: <http://echo.epa.gov/detailed-facility-report?fid=110004294763>
Name: RON CORDAS CHEVRON
Address: 1102 N CARSON
City,State,Zip: CARSON CITY, NV 89701

E57
West
< 1/8
0.007 mi.
35 ft.

JACKSONS FOOD STORES #0169
1102 N CARSON ST
CARSON CITY, NV 89701

NV LUST **U002252803**
NV UST **N/A**

Site 11 of 17 in cluster E

Relative:
Higher

LUST:
Name: JACKSONS FOOD STORE #169
Address: 1102 NORTH CARSON STREET
City,State,Zip: CARSON CITY, NV
Facility ID: 1-000018
Program: LUST
Type of Media Impacted: Soil
Event: Not reported
Contaminant: Gasoline
Closure Date: 8/12/2004
Closure Type: NAC 445A A-K
Date Reported to NDEP: 3/23/2004
Flag: CLOSED
NDEP Case Officer: Not reported
Location of Paper File: NDEP: CC-Storage

Actual:
4693 ft.

Name: JACKSONS FOOD STORE #169
Address: 1102 NORTH CARSON STREET
City,State,Zip: CARSON CITY, NV
Facility ID: 1-000018
Program: LUST
Type of Media Impacted: Ground Water

Map ID
Direction
Distance
Elevation

MAP FINDINGS

Site

Database(s)

EDR ID Number
EPA ID Number

JACKSONS FOOD STORES #0169 (Continued)

U002252803

Event: Not reported
Contaminant: Gasoline
Closure Date: 8/12/2004
Closure Type: NAC 445A A-K
Date Reported to NDEP: 3/23/2004
Flag: CLOSED
NDEP Case Officer: Not reported
Location of Paper File: NDEP: CC-Storage

UST:

Facility ID: 1-000018
Address: 1102 N Carson St
City,State,Zip: Carson City, NV 89701

Owner:

ASSOCIATED FACILITY: Jacksons Food Stores #0169
OWNER/OPERATOR NAME: JACKSONS FOOD STORES INC
Owner Address, City, State, Zip: 3450 E. COMMERCIAL COURT MERIDIAN, ID 83642

Tank ID: 1
Tank Status: CURRENTLY IN USE
Tank Capacity: 10000
Tank Substance: GASOLINE (CONTAINING <= 10% ETHANOL)
Install Date: 02/01/1982
Tank Material: FIBERGLASS REINFORCED PLASTIC, LINED INTERIOR, OTHER
FEDERALLY REGULATED UST: TRUE
Pipe Material: DOUBLE WALLED, FLEXIBLE PLASTIC
Tank Age: 39
Closed Date: Not reported

Tank ID: 2
Tank Status: CURRENTLY IN USE
Tank Capacity: 10000
Tank Substance: GASOLINE (CONTAINING <= 10% ETHANOL)
Install Date: 02/01/1982
Tank Material: FIBERGLASS REINFORCED PLASTIC, LINED INTERIOR, OTHER
FEDERALLY REGULATED UST: TRUE
Pipe Material: DOUBLE WALLED, FLEXIBLE PLASTIC
Tank Age: 39
Closed Date: Not reported

Tank ID: 3
Tank Status: CURRENTLY IN USE
Tank Capacity: 10000
Tank Substance: GASOLINE (CONTAINING <= 10% ETHANOL)
Install Date: 02/01/1982
Tank Material: FIBERGLASS REINFORCED PLASTIC, LINED INTERIOR, OTHER
FEDERALLY REGULATED UST: TRUE
Pipe Material: DOUBLE WALLED, FLEXIBLE PLASTIC
Tank Age: 39
Closed Date: Not reported

Tank ID: 4
Tank Status: CURRENTLY IN USE
Tank Capacity: 10000
Tank Substance: DIESEL
Install Date: 02/01/1982

Map ID
 Direction
 Distance
 Elevation

MAP FINDINGS

Site

Database(s)

EDR ID Number
 EPA ID Number

JACKSONS FOOD STORES #0169 (Continued)

U002252803

Tank Material:	FIBERGLASS REINFORCED PLASTIC, LINED INTERIOR, OTHER
FEDERALLY REGULATED UST:	TRUE
Pipe Material:	DOUBLE WALLED, FLEXIBLE PLASTIC
Tank Age:	39
Closed Date:	Not reported
Tank ID:	5
Tank Status:	PERMANENTLY CLOSED
Tank Capacity:	1000
Tank Substance:	USED OIL
Install Date:	02/01/1982
Tank Material:	FIBERGLASS REINFORCED PLASTIC
FEDERALLY REGULATED UST:	TRUE
Pipe Material:	FIBERGLASS REINFORCED PLASTIC
Tank Age:	22
Closed Date:	01/12/2004

E58
West
< 1/8
0.007 mi.
35 ft.

CORDAS CHEVRON
1102 N CARSON ST
CARSON CITY, NV 89706
Site 12 of 17 in cluster E

EDR Hist Auto 1020497263
N/A

Relative:
Higher
Actual:
4693 ft.

EDR Hist Auto

Year:	Name:	Type:
1979	CORDAS CHEVRON	Gasoline Service Stations
1980	CORDAS CHEVRON	Gasoline Service Stations
1982	CORDAS CHEVRON	Gasoline Service Stations
1983	CORDAS CHEVRON	Gasoline Service Stations
1985	CORDAS CHEVRON	Gasoline Service Stations
1986	CORDAS CHEVRON	Gasoline Service Stations
1987	CORDAS CHEVRON	Gasoline Service Stations
1988	CORDAS CHEVRON	Gasoline Service Stations
1989	CORDAS CHEVRON	Gasoline Service Stations
1990	CORDAS CHEVRON	Gasoline Service Stations
1991	CORDAS CHEVRON	Gasoline Service Stations
1992	CORDAS CHEVRON	Gasoline Service Stations
1993	CORDAS CHEVRON	Gasoline Service Stations
1994	CORDA RONALD E	Gasoline Service Stations
1997	CLUTCH HOUSE INC	General Automotive Repair Shops
1998	CLUTCH HOUSE INC	General Automotive Repair Shops
1999	CLUTCH HOUSE INC	General Automotive Repair Shops
2000	BI STATE PETROLEUM	General Automotive Repair Shops
2001	BI STATE PETROLEUM	General Automotive Repair Shops
2005	BERRY HINCKLEY INDUSTRIES	Gasoline Service Stations, NEC
2006	BERRY-HINCKLEY INDUSTRIES	Gasoline Service Stations, NEC
2007	BERRY-HINCKLEY INDUSTRIES	Gasoline Service Stations, NEC
2008	BERRY-HINCKLEY INDUSTRIES	Gasoline Service Stations, NEC
2009	BERRY-HINCKLEY INDUSTRIES	Gasoline Service Stations, NEC
2010	BERRY-HINCKLEY INDUSTRIES	Gasoline Service Stations, NEC
2011	BERRY-HINCKLEY INDUSTRIES	Gasoline Service Stations, NEC
2012	BERRY-HINCKLEY INDUSTRIES	Gasoline Service Stations, NEC
2013	BERRY-HINCKLEY INDUSTRIES	Gasoline Service Stations, NEC
2014	BERRY-HINCKLEY INDUSTRIES	Gasoline Service Stations, NEC

Map ID
 Direction
 Distance
 Elevation

MAP FINDINGS

Site

Database(s)

EDR ID Number
 EPA ID Number

B59 **CLYMER JACK B**
ENE **1400 RAND**
< 1/8 **CARSON CITY, NV 89701**
0.007 mi.
36 ft. **Site 6 of 8 in cluster B**

EDR Hist Auto **1020439108**
N/A

Relative: EDR Hist Auto
Lower

Actual: 4648 ft.	Year:	Name:	Type:
	1973	HAPS GULF SERVICE	Gasoline Service Stations
	1974	HAPS SERVICE	Gasoline Service Stations
	1975	HAPS SERVICE	Gasoline Service Stations
	1976	HAPS SERVICE	Gasoline Service Stations
	1977	HAPS SERVICE	Gasoline Service Stations
	1977	CLYMER JACK B	General Automotive Repair Shops
	1978	CLYMER JACK B	General Automotive Repair Shops
	1978	HAPS SERVICE	Gasoline Service Stations
	1979	HAPS SERVICE	Gasoline Service Stations
	1979	CLYMER JACK B	General Automotive Repair Shops
	1980	HAPS SERVICE	Gasoline Service Stations
	1980	CLYMER JACK B	General Automotive Repair Shops
	1982	HAPS SERVICE	Gasoline Service Stations
	1982	CLYMER JACK B	General Automotive Repair Shops
	1983	CLYMER JACK B	General Automotive Repair Shops
	1983	HAPS SERVICE	Gasoline Service Stations
	1985	CLYMER JACK B	General Automotive Repair Shops
	1985	BILLS TUNE UP & SERVICE	General Automotive Repair Shops
	1986	BILLS TUNE UP & SERVICE	General Automotive Repair Shops
	1986	CLYMER JACK B	General Automotive Repair Shops
	2011	JACKSONS FOOD STORES INC	Gasoline Service Stations, NEC

B60 **JACKSONS FOOD STORES #128**
ENE **1400 RAND AVE**
< 1/8 **CARSON CITY, NV 89706**
0.007 mi.
36 ft. **Site 7 of 8 in cluster B**

NV LUST **U001110324**
NV UST **N/A**

Actual: 4648 ft.	LUST:	Name:
	Name:	WESTERN ENERGETIX/BERRY-HINKLEY
	Address:	1400 RAND AVENUE
	City,State,Zip:	CARSON CITY, NV
	Facility ID:	1-000029
	Program:	LUST
	Type of Media Impacted:	Soil
	Event:	Not reported
	Contaminant:	Gasoline
	Closure Date:	2/15/2007
	Closure Type:	NAC 459.997
	Date Reported to NDEP:	11/19/1998
	Flag:	CLOSED
	NDEP Case Officer:	Not reported
	Location of Paper File:	NDEP: CC-Storage
	Name:	WESTERN ENERGETIX/BERRY-HINKLEY
	Address:	1400 RAND AVENUE
	City,State,Zip:	CARSON CITY, NV
	Facility ID:	1-000029
	Program:	LUST
	Type of Media Impacted:	Ground Water
	Event:	Not reported

Map ID
Direction
Distance
Elevation

MAP FINDINGS

Site

Database(s)

EDR ID Number
EPA ID Number

JACKSONS FOOD STORES #128 (Continued)

U001110324

Contaminant: Gasoline
Closure Date: 2/15/2007
Closure Type: NAC 459.997
Date Reported to NDEP: 11/19/1998
Flag: CLOSED
NDEP Case Officer: Not reported
Location of Paper File: NDEP: CC-Storage

UST:

Facility ID: 1-000029
Address: 1400 Rand Ave
City, State, Zip: Carson City, NV 89706

Owner:

ASSOCIATED FACILITY: Jacksons Food Stores #128
OWNER/OPERATOR NAME: Williams & Barber Investment LLC
Owner Address, City, State, Zip: 3450 E Commercial Ct Meridian, ID 83642-8915

Tank ID: 1
Tank Status: CURRENTLY IN USE
Tank Capacity: 10000
Tank Substance: GASOLINE (CONTAINING <= 10% ETHANOL)
Install Date: 05/07/1970
Tank Material: ASPHALT COATED OR BARE STEEL, DOUBLE-WALLED
FEDERALLY REGULATED UST: TRUE
Pipe Material: FIBERGLASS REINFORCED PLASTIC, NONE
Tank Age: 51
Closed Date: Not reported

Tank ID: 2
Tank Status: CURRENTLY IN USE
Tank Capacity: 8000
Tank Substance: DIESEL
Install Date: 05/07/1970
Tank Material: ASPHALT COATED OR BARE STEEL, DOUBLE-WALLED
FEDERALLY REGULATED UST: TRUE
Pipe Material: FIBERGLASS REINFORCED PLASTIC, NONE
Tank Age: 51
Closed Date: Not reported

Tank ID: 3
Tank Status: CURRENTLY IN USE
Tank Capacity: 6000
Tank Substance: GASOLINE (CONTAINING <= 10% ETHANOL)
Install Date: 05/07/1970
Tank Material: ASPHALT COATED OR BARE STEEL, DOUBLE-WALLED
FEDERALLY REGULATED UST: TRUE
Pipe Material: FIBERGLASS REINFORCED PLASTIC, NONE
Tank Age: 51
Closed Date: Not reported

MAP FINDINGS

Map ID			EDR ID Number
Direction			EPA ID Number
Distance			
Elevation	Site	Database(s)	

I61 West < 1/8 0.010 mi. 54 ft.	BAKER ELECTRIC CO 910 E WILLIAM ST CARSON CITY, NV 89701 Site 1 of 4 in cluster I	NV UST	U004160446 N/A
--	---	--------	-------------------

Relative: Higher Actual: 4676 ft.	UST: Facility ID: 1-000032 Address: 910 E William St City,State,Zip: Carson City, NV 89701 Tank ID: 1 Tank Status: PERMANENTLY CLOSED Tank Capacity: 500 Tank Substance: GASOLINE (CONTAINING <= 10% ETHANOL) Install Date: 04/17/1963 Tank Material: ASPHALT COATED OR BARE STEEL, NONE FEDERALLY REGULATED UST: TRUE Pipe Material: BARE STEEL, NONE Tank Age: 21 Closed Date: 01/01/1984 Tank ID: 2 Tank Status: PERMANENTLY CLOSED Tank Capacity: 500 Tank Substance: GASOLINE (CONTAINING <= 10% ETHANOL) Install Date: 04/17/1983 Tank Material: ASPHALT COATED OR BARE STEEL, NONE FEDERALLY REGULATED UST: TRUE Pipe Material: BARE STEEL, NONE Tank Age: 1 Closed Date: 01/01/1984	
--	--	--

E62 West < 1/8 0.011 mi. 56 ft.	CAPITAL AUTO 1000 N PLAZA ST CARSON CITY, NV 89701 Site 13 of 17 in cluster E	RCRA-VSQG FINDS ECHO CA HAZNET	1000638975 NVD986770899
--	---	---	----------------------------

Relative: Higher Actual: 4690 ft.	RCRA-VSQG: Date Form Received by Agency: 20090626 Handler Name: CAPITAL AUTO Handler Address: 1000 N PLAZA ST Handler City,State,Zip: CARSON CITY, NV 89701 EPA ID: NVD986770899 Contact Name: MARCUS K MARCHEGGER Contact Address: 1000 N PLAZA ST Contact City,State,Zip: CARSON CITY, NV 89701 Contact Telephone: 775-882-9000 Contact Fax: Not reported Contact Email: MARCUS242@GMAIL.COM Contact Title: Not reported EPA Region: 09 Land Type: Other Federal Waste Generator Description: Conditionally Exempt Small Quantity Generator Non-Notifier: Not reported Biennial Report Cycle: Not reported Accessibility: Not reported Active Site Indicator: Handler Activities State District Owner: Not reported State District: Not reported	
--	---	--

Map ID
 Direction
 Distance
 Elevation

MAP FINDINGS

Site

Database(s)

EDR ID Number
 EPA ID Number

CAPITAL AUTO (Continued)

1000638975

Mailing Address:	1000 N PLAZA ST
Mailing City,State,Zip:	CARSON CITY, NV 89701
Owner Name:	CAPITAL AUTO
Owner Type:	Private
Operator Name:	MARCUS MARCHEGGER
Operator Type:	Private
Short-Term Generator Activity:	No
Importer Activity:	No
Mixed Waste Generator:	No
Transporter Activity:	No
Transfer Facility Activity:	No
Recycler Activity with Storage:	No
Small Quantity On-Site Burner Exemption:	No
Smelting Melting and Refining Furnace Exemption:	No
Underground Injection Control:	No
Off-Site Waste Receipt:	No
Universal Waste Indicator:	No
Universal Waste Destination Facility:	No
Federal Universal Waste:	No
Active Site Fed-Reg Treatment Storage and Disposal Facility:	Not reported
Active Site Converter Treatment storage and Disposal Facility:	Not reported
Active Site State-Reg Treatment Storage and Disposal Facility:	Not reported
Active Site State-Reg Handler:	---
Federal Facility Indicator:	Not reported
Hazardous Secondary Material Indicator:	NN
Sub-Part K Indicator:	Not reported
Commercial TSD Indicator:	No
Treatment Storage and Disposal Type:	Not reported
2018 GPRA Permit Baseline:	Not on the Baseline
2018 GPRA Renewals Baseline:	Not on the Baseline
Permit Renewals Workload Universe:	Not reported
Permit Workload Universe:	Not reported
Permit Progress Universe:	Not reported
Post-Closure Workload Universe:	Not reported
Closure Workload Universe:	Not reported
202 GPRA Corrective Action Baseline:	No
Corrective Action Workload Universe:	No
Subject to Corrective Action Universe:	No
Non-TSDFs Where RCRA CA has Been Imposed Universe:	No
TSDFs Potentially Subject to CA Under 3004 (u)/(v) Universe:	No
TSDFs Only Subject to CA under Discretionary Auth Universe:	No
Corrective Action Priority Ranking:	No NCAPS ranking
Environmental Control Indicator:	No
Institutional Control Indicator:	No
Human Exposure Controls Indicator:	N/A
Groundwater Controls Indicator:	N/A
Operating TSDF Universe:	Not reported
Full Enforcement Universe:	Not reported
Significant Non-Complier Universe:	No
Unaddressed Significant Non-Complier Universe:	No
Addressed Significant Non-Complier Universe:	No
Significant Non-Complier With a Compliance Schedule Universe:	No
Financial Assurance Required:	Not reported
Handler Date of Last Change:	20090626
Recognized Trader-Importer:	No
Recognized Trader-Exporter:	No
Importer of Spent Lead Acid Batteries:	No

Map ID
Direction
Distance
Elevation

MAP FINDINGS

Site

Database(s)

EDR ID Number
EPA ID Number

CAPITAL AUTO (Continued)

1000638975

Exporter of Spent Lead Acid Batteries: No
Recycler Activity Without Storage: Not reported
Manifest Broker: Not reported
Sub-Part P Indicator: No

Hazardous Waste Summary:

Waste Code: D001
Waste Description: IGNITABLE WASTE

Handler - Owner Operator:

Owner/Operator Indicator: Owner
Owner/Operator Name: CAPITAL AUTO
Legal Status: Private
Date Became Current: Not reported
Date Ended Current: Not reported
Owner/Operator Address: 1000 N PLAZA ST
Owner/Operator City,State,Zip: CARSON CITY, NV 89701
Owner/Operator Telephone: 702-882-9000
Owner/Operator Telephone Ext: Not reported
Owner/Operator Fax: Not reported
Owner/Operator Email: Not reported

Owner/Operator Indicator: Operator
Owner/Operator Name: MARCUS MARCHEGGER
Legal Status: Private
Date Became Current: 20091228
Date Ended Current: Not reported
Owner/Operator Address: 3678 SILVERADO DRIVE
Owner/Operator City,State,Zip: CARSON CITY, NV 89705
Owner/Operator Telephone: Not reported
Owner/Operator Telephone Ext: Not reported
Owner/Operator Fax: Not reported
Owner/Operator Email: Not reported

Owner/Operator Indicator: Owner
Owner/Operator Name: CAPITAL AUTO
Legal Status: Private
Date Became Current: Not reported
Date Ended Current: Not reported
Owner/Operator Address: 1000 N PLAZA ST
Owner/Operator City,State,Zip: CARSON CITY, NV 89701
Owner/Operator Telephone: 702-882-9000
Owner/Operator Telephone Ext: Not reported
Owner/Operator Fax: Not reported
Owner/Operator Email: Not reported

Owner/Operator Indicator: Owner
Owner/Operator Name: MARCUS MARCHEGGER
Legal Status: Private
Date Became Current: 20091228
Date Ended Current: Not reported
Owner/Operator Address: 3678 SILVERADO DRIVE
Owner/Operator City,State,Zip: CARSON CITY, NV 89705
Owner/Operator Telephone: Not reported
Owner/Operator Telephone Ext: Not reported

Map ID
Direction
Distance
Elevation

MAP FINDINGS

Site

Database(s)

EDR ID Number
EPA ID Number

CAPITAL AUTO (Continued)

1000638975

Owner/Operator Fax: Not reported
Owner/Operator Email: Not reported

Historic Generators:

Receive Date: 19911016
Handler Name: CAPITAL AUTO
Federal Waste Generator Description: Small Quantity Generator
State District Owner: Not reported
Large Quantity Handler of Universal Waste: No
Recognized Trader Importer: No
Recognized Trader Exporter: No
Spent Lead Acid Battery Importer: No
Spent Lead Acid Battery Exporter: No
Current Record: No
Non Storage Recycler Activity: Not reported
Electronic Manifest Broker: Not reported

Receive Date: 20090626
Handler Name: CAPITAL AUTO
Federal Waste Generator Description: Conditionally Exempt Small Quantity Generator
State District Owner: Not reported
Large Quantity Handler of Universal Waste: No
Recognized Trader Importer: No
Recognized Trader Exporter: No
Spent Lead Acid Battery Importer: No
Spent Lead Acid Battery Exporter: No
Current Record: Yes
Non Storage Recycler Activity: Not reported
Electronic Manifest Broker: Not reported

List of NAICS Codes and Descriptions:

NAICS Code: 811111
NAICS Description: GENERAL AUTOMOTIVE REPAIR

Facility Has Received Notices of Violation:

Found Violation: Yes
Agency Which Determined Violation: State
Violation Short Description: State Statute or Regulation
Date Violation was Determined: 20080521
Actual Return to Compliance Date: 20080604
Return to Compliance Qualifier: Documented
Violation Responsible Agency: State
Scheduled Compliance Date: Not reported
Enforcement Identifier: 001
Date of Enforcement Action: 20080728
Enforcement Responsible Agency: State
Enforcement Docket Number: Not reported
Enforcement Attorney: Not reported
Corrective Action Component: No
Appeal Initiated Date: Not reported
Appeal Resolution Date: Not reported
Disposition Status Date: Not reported
Disposition Status: Not reported
Disposition Status Description: Not reported
Consent/Final Order Sequence Number: Not reported
Consent/Final Order Respondent Name: Not reported

Map ID
Direction
Distance
Elevation

MAP FINDINGS

Site

Database(s)

EDR ID Number
EPA ID Number

CAPITAL AUTO (Continued)

1000638975

Consent/Final Order Lead Agency: Not reported
Enforcement Type: VERBAL INFORMAL
Enforcement Responsible Person: MDOND
Enforcement Responsible Sub-Organization: NV
SEP Sequence Number: Not reported
SEP Expenditure Amount: Not reported
SEP Scheduled Completion Date: Not reported
SEP Actual Date: Not reported
SEP Defaulted Date: Not reported
SEP Type: Not reported
SEP Type Description: Not reported
Proposed Amount: Not reported
Final Monetary Amount: Not reported
Paid Amount: Not reported
Final Count: Not reported
Final Amount: Not reported

Found Violation: No
Agency Which Determined Violation: Not reported
Violation Short Description: Not reported
Date Violation was Determined: Not reported
Actual Return to Compliance Date: Not reported
Return to Compliance Qualifier: Not reported
Violation Responsible Agency: Not reported
Scheduled Compliance Date: Not reported
Enforcement Identifier: Not reported
Date of Enforcement Action: Not reported
Enforcement Responsible Agency: Not reported
Enforcement Docket Number: Not reported
Enforcement Attorney: Not reported
Corrective Action Component: Not reported
Appeal Initiated Date: Not reported
Appeal Resolution Date: Not reported
Disposition Status Date: Not reported
Disposition Status: Not reported
Disposition Status Description: Not reported
Consent/Final Order Sequence Number: Not reported
Consent/Final Order Respondent Name: Not reported
Consent/Final Order Lead Agency: Not reported
Enforcement Type: Not reported
Enforcement Responsible Person: Not reported
Enforcement Responsible Sub-Organization: Not reported
SEP Sequence Number: Not reported
SEP Expenditure Amount: Not reported
SEP Scheduled Completion Date: Not reported
SEP Actual Date: Not reported
SEP Defaulted Date: Not reported
SEP Type: Not reported
SEP Type Description: Not reported
Proposed Amount: Not reported
Final Monetary Amount: Not reported
Paid Amount: Not reported
Final Count: Not reported
Final Amount: Not reported

Found Violation: No
Agency Which Determined Violation: Not reported

Map ID
Direction
Distance
Elevation

MAP FINDINGS

Site

Database(s)

EDR ID Number
EPA ID Number

CAPITAL AUTO (Continued)

1000638975

Violation Short Description: Not reported
Date Violation was Determined: Not reported
Actual Return to Compliance Date: Not reported
Return to Compliance Qualifier: Not reported
Violation Responsible Agency: Not reported
Scheduled Compliance Date: Not reported
Enforcement Identifier: Not reported
Date of Enforcement Action: Not reported
Enforcement Responsible Agency: Not reported
Enforcement Docket Number: Not reported
Enforcement Attorney: Not reported
Corrective Action Component: Not reported
Appeal Initiated Date: Not reported
Appeal Resolution Date: Not reported
Disposition Status Date: Not reported
Disposition Status: Not reported
Disposition Status Description: Not reported
Consent/Final Order Sequence Number: Not reported
Consent/Final Order Respondent Name: Not reported
Consent/Final Order Lead Agency: Not reported
Enforcement Type: Not reported
Enforcement Responsible Person: Not reported
Enforcement Responsible Sub-Organization: Not reported
SEP Sequence Number: Not reported
SEP Expenditure Amount: Not reported
SEP Scheduled Completion Date: Not reported
SEP Actual Date: Not reported
SEP Defaulted Date: Not reported
SEP Type: Not reported
SEP Type Description: Not reported
Proposed Amount: Not reported
Final Monetary Amount: Not reported
Paid Amount: Not reported
Final Count: Not reported
Final Amount: Not reported

Evaluation Action Summary:

Evaluation Date: 20080521
Evaluation Responsible Agency: State
Found Violation: Yes
Evaluation Type Description: FOCUSED COMPLIANCE INSPECTION
Evaluation Responsible Person Identifier: MDOND
Evaluation Responsible Sub-Organization: NV
Actual Return to Compliance Date: 20080604
Scheduled Compliance Date: Not reported
Date of Request: Not reported
Date Response Received: Not reported
Request Agency: Not reported
Former Citation: Not reported

Evaluation Date: 20000905
Evaluation Responsible Agency: State
Found Violation: No
Evaluation Type Description: FOCUSED COMPLIANCE INSPECTION
Evaluation Responsible Person Identifier: MMCAU
Evaluation Responsible Sub-Organization: Not reported
Actual Return to Compliance Date: Not reported

Map ID
Direction
Distance
Elevation

MAP FINDINGS

Site

Database(s)

EDR ID Number
EPA ID Number

CAPITAL AUTO (Continued)

1000638975

Scheduled Compliance Date:	Not reported
Date of Request:	Not reported
Date Response Received:	Not reported
Request Agency:	Not reported
Former Citation:	Not reported
Evaluation Date:	20090608
Evaluation Responsible Agency:	State
Found Violation:	No
Evaluation Type Description:	COMPLIANCE EVALUATION INSPECTION ON-SITE
Evaluation Responsible Person Identifier:	MDOND
Evaluation Responsible Sub-Organization:	NV
Actual Return to Compliance Date:	Not reported
Scheduled Compliance Date:	Not reported
Date of Request:	Not reported
Date Response Received:	Not reported
Request Agency:	Not reported
Former Citation:	Not reported

FINDS:

Registry ID: 110004298858

[Click Here:](#)

Environmental Interest/Information System:

RCRAInfo is a national information system that supports the Resource Conservation and Recovery Act (RCRA) program through the tracking of events and activities related to facilities that generate, transport, and treat, store, or dispose of hazardous waste. RCRAInfo allows RCRA program staff to track the notification, permit, compliance, and corrective action activities required under RCRA.

[Click this hyperlink](#) while viewing on your computer to access additional FINDS: detail in the EDR Site Report.

ECHO:

Envid:	1000638975
Registry ID:	110004298858
DFR URL:	http://echo.epa.gov/detailed-facility-report?fid=110004298858
Name:	CAPITAL AUTO
Address:	1000 N PLAZA ST
City,State,Zip:	CARSON CITY, NV 89701

HAZNET:

Name:	CAPITAL AUTO
Address:	1000 N PLAZA ST
Address 2:	Not reported
City,State,Zip:	CARSON CITY, NV 89701
Contact:	MARCUS MARCHEGGER
Telephone:	7758829000
Mailing Name:	Not reported
Mailing Address:	1000 N PLAZA ST
Year:	2011
Gepaid:	NVD986770899
TSD EPA ID:	CA0000084517

Map ID
Direction
Distance
Elevation

MAP FINDINGS

Site

Database(s)

EDR ID Number
EPA ID Number

CAPITAL AUTO (Continued)

1000638975

CA Waste Code: 213 - Hydrocarbon solvents (benzene, hexane, Stoddard, Etc.)
Disposal Method: H141 - Storage, Bulking, And/Or Transfer Off Site--No
Treatment/Reovery (H010-H129) Or (H131-H135)
Tons: 0.18765
Year: 2010
Gepaid: NVD986770899
TSD EPA ID: CA0000084517
CA Waste Code: 741 - Liquids with halogenated organic compounds >= 1,000 Mg/L
Disposal Method: H141 - Storage, Bulking, And/Or Transfer Off Site--No
Treatment/Reovery (H010-H129) Or (H131-H135)
Tons: 0.18765
Year: 2010
Gepaid: NVD986770899
TSD EPA ID: CA0000084517
CA Waste Code: 741 - Liquids with halogenated organic compounds >= 1,000 Mg/L
Disposal Method: -
Tons: 0.06255

Additional Info:

Year: 2011
Gen EPA ID: NVD986770899
Shipment Date: 20110805
Creation Date: 10/1/2011 18:30:25
Receipt Date: 20110811
Manifest ID: 004302741FLE
Trans EPA ID: TXR000050930
Trans Name: SAFETY-KLEEN SYSTEMS INC
Trans 2 EPA ID: Not reported
Trans 2 Name: Not reported
TSD EPA ID: CA0000084517
Trans Name: SAFETY-KLEEN SYSTEMS INC
TSD EPA Alt EPA ID: Not reported
TSD EPA Alt Name: Not reported
Waste Code Description: 213 - Hydrocarbon solvents (benzene, hexane, Stoddard, etc.)
RCRA Code: D039
Meth Code: H141 - Storage, Bulking, And/Or Transfer Off Site--No
Treatment/Reovery (H010-H129) Or (H131-H135)
Quantity Tons: 0.06255
Waste Quantity: 15
Quantity Unit: G
Additional Code 1: Not reported
Additional Code 2: Not reported
Additional Code 3: Not reported
Additional Code 4: Not reported
Additional Code 5: Not reported
Shipment Date: 20110511
Creation Date: 6/28/2011 18:30:12
Receipt Date: 20110519
Manifest ID: 004245702FLE
Trans EPA ID: TXR000050930
Trans Name: SAFETY-KLEEN SYSTEMS INC
Trans 2 EPA ID: Not reported

Map ID
Direction
Distance
Elevation

MAP FINDINGS

Site

Database(s)

EDR ID Number
EPA ID Number

CAPITAL AUTO (Continued)

1000638975

Trans 2 Name: Not reported
TSDf EPA ID: CA0000084517
Trans Name: SAFETY-KLEEN SYSTEMS INC
TSDf Alt EPA ID: Not reported
TSDf Alt Name: Not reported
Waste Code Description: 213 - Hydrocarbon solvents (benzene, hexane, Stoddard, etc.
RCRA Code: D039
Meth Code: H141 - Storage, Bulking, And/Or Transfer Off Site--No
Treatment/Reovery (H010-H129) Or (H131-H135)
Quantity Tons: 0.06255
Waste Quantity: 15
Quantity Unit: G
Additional Code 1: Not reported
Additional Code 2: Not reported
Additional Code 3: Not reported
Additional Code 4: Not reported
Additional Code 5: Not reported

Shipment Date: 20110216
Creation Date: 4/1/2011 18:30:28
Receipt Date: 20110224
Manifest ID: 003586046FLE
Trans EPA ID: TXR000050930
Trans Name: SAFETY-KLEEN SYSTEMS INC
Trans 2 EPA ID: Not reported
Trans 2 Name: Not reported
TSDf EPA ID: CA0000084517
Trans Name: SAFETY-KLEEN SYSTEMS INC
TSDf Alt EPA ID: Not reported
TSDf Alt Name: Not reported
Waste Code Description: 213 - Hydrocarbon solvents (benzene, hexane, Stoddard, etc.
RCRA Code: D039
Meth Code: H141 - Storage, Bulking, And/Or Transfer Off Site--No
Treatment/Reovery (H010-H129) Or (H131-H135)
Quantity Tons: 0.06255
Waste Quantity: 15
Quantity Unit: G
Additional Code 1: Not reported
Additional Code 2: Not reported
Additional Code 3: Not reported
Additional Code 4: Not reported
Additional Code 5: Not reported

Additional Info:

Year: 2010
Gen EPA ID: NVD986770899

Shipment Date: 20101124
Creation Date: 1/14/2011 18:30:08
Receipt Date: 20101201
Manifest ID: 003669662FLE
Trans EPA ID: TXR000050930
Trans Name: SAFETY-KLEEN SYSTEMS INC
Trans 2 EPA ID: Not reported
Trans 2 Name: Not reported
TSDf EPA ID: CA0000084517
Trans Name: SAFETY-KLEEN SYSTEMS INC

Map ID
Direction
Distance
Elevation

MAP FINDINGS

Site

Database(s)

EDR ID Number
EPA ID Number

CAPITAL AUTO (Continued)

1000638975

TSDf Alt EPA ID: Not reported
TSDf Alt Name: Not reported
Waste Code Description: 741 - Liquids with halogenated organic compounds > 1000 mg/l
RCRA Code: D040
Meth Code: - Not reported
Quantity Tons: 0.06255
Waste Quantity: 15
Quantity Unit: G
Additional Code 1: D039
Additional Code 2: D018
Additional Code 3: D001
Additional Code 4: Not reported
Additional Code 5: Not reported

Shipment Date: 20100902
Creation Date: 12/3/2010 18:30:57
Receipt Date: 20100909
Manifest ID: 000375161CEX
Trans EPA ID: TXR000050930
Trans Name: SAFETY-KLEEN SYSTEMS INC
Trans 2 EPA ID: Not reported
Trans 2 Name: Not reported
TSDf EPA ID: CA0000084517
Trans Name: SAFETY-KLEEN SYSTEMS INC
TSDf Alt EPA ID: Not reported
TSDf Alt Name: Not reported
Waste Code Description: 741 - Liquids with halogenated organic compounds > 1000 mg/l
RCRA Code: D040
Meth Code: H141 - Storage, Bulking, And/Or Transfer Off Site--No Treatment/Reovery (H010-H129) Or (H131-H135)

Quantity Tons: 0.06255
Waste Quantity: 15
Quantity Unit: G
Additional Code 1: D039
Additional Code 2: D018
Additional Code 3: D001
Additional Code 4: Not reported
Additional Code 5: Not reported

Shipment Date: 20100608
Creation Date: 8/26/2010 18:30:18
Receipt Date: 20100610
Manifest ID: 003319777FLE
Trans EPA ID: TXR000050930
Trans Name: SAFETY-KLEEN SYSTEMS INC
Trans 2 EPA ID: Not reported
Trans 2 Name: Not reported
TSDf EPA ID: CA0000084517
Trans Name: SAFETY-KLEEN SYSTEMS INC
TSDf Alt EPA ID: Not reported
TSDf Alt Name: Not reported
Waste Code Description: 741 - Liquids with halogenated organic compounds > 1000 mg/l
RCRA Code: D040
Meth Code: H141 - Storage, Bulking, And/Or Transfer Off Site--No Treatment/Reovery (H010-H129) Or (H131-H135)

Quantity Tons: 0.06255
Waste Quantity: 15

Map ID
 Direction
 Distance
 Elevation

MAP FINDINGS

Site

Database(s)

EDR ID Number
 EPA ID Number

CAPITAL AUTO (Continued)

1000638975

Quantity Unit:	G
Additional Code 1:	D039
Additional Code 2:	D018
Additional Code 3:	D001
Additional Code 4:	Not reported
Additional Code 5:	Not reported
Shipment Date:	20100301
Creation Date:	5/27/2010 18:30:45
Receipt Date:	20100304
Manifest ID:	002279511SKS
Trans EPA ID:	TXR000050930
Trans Name:	SAFETY-KLEEN SYSTEMS INC
Trans 2 EPA ID:	Not reported
Trans 2 Name:	Not reported
TSDf EPA ID:	CA0000084517
Trans Name:	SAFETY-KLEEN SYSTEMS INC
TSDf Alt EPA ID:	Not reported
TSDf Alt Name:	Not reported
Waste Code Description:	741 - Liquids with halogenated organic compounds > 1000 mg/l
RCRA Code:	D040
Meth Code:	H141 - Storage, Bulking, And/Or Transfer Off Site--No Treatment/Reovery (H010-H129) Or (H131-H135)
Quantity Tons:	0.06255
Waste Quantity:	15
Quantity Unit:	G
Additional Code 1:	D039
Additional Code 2:	D018
Additional Code 3:	D001
Additional Code 4:	Not reported
Additional Code 5:	Not reported

E63
West
< 1/8
0.011 mi.
57 ft.

MAYS RICHFIELD SERVICE
1017 NO CARSON ST
CARSON CITY, NE 89701
Site 14 of 17 in cluster E

EDR Hist Auto 1020314633
N/A

Relative:
Higher
Actual:
4691 ft.

EDR Hist Auto

Year:	Name:	Type:
1969	MAYS RICHFIELD SERVICE	Gasoline Service Stations
1970	MAYS RICHFIELD SERVICE	Gasoline Service Stations
1971	MAYS RICHFIELD SERVICE	Gasoline Service Stations
1972	MAYS RICHFIELD SERVICE	Gasoline Service Stations
1973	MAYS RICHFIELD SERVICE	Gasoline Service Stations
1974	MAYS RICHFIELD SERVICE	Gasoline Service Stations
1977	MAYS ARCO SERVICE	Gasoline Service Stations
1978	MAYS ARCO SERVICE	Gasoline Service Stations
1979	MAYS ARCO SERVICE	Gasoline Service Stations
1980	MAYS ARCO SERVICE	Gasoline Service Stations
1982	MAYS AM-PM	Gasoline Service Stations
1983	MAYS AM-PM	Gasoline Service Stations
1985	MAYS AM-PM	Gasoline Service Stations
1986	MAYS AM-PM	Gasoline Service Stations
1987	MAYS AM-PM	Gasoline Service Stations
1988	MAYS AM-PM	Gasoline Service Stations
1989	MAYS AM-PM	Gasoline Service Stations, NEC

Map ID
Direction
Distance
Elevation

MAP FINDINGS

Site

Database(s)

EDR ID Number
EPA ID Number

MAYS RICHFIELD SERVICE (Continued)

1020314633

1990	MAYS AM-PM	Gasoline Service Stations, NEC
1991	MAYS AM-PM	Gasoline Service Stations, NEC
1992	MAYS AM-PM	Gasoline Service Stations, NEC
1993	MAYS AM-PM	Gasoline Service Stations, NEC

E64
West
< 1/8
0.011 mi.
57 ft.

ARCO FACILITY #82380
1017 N CARSON ST
CARSON CITY, NV 89701
Site 15 of 17 in cluster E

NV SHWS 1000871016
NV LUST NV0000021451
NV UST
RCRA NonGen / NLR
FINDS
ECHO

Relative:
Higher

Actual:
4691 ft.

SHWS:

Name:	ARCO #0399
Address:	1017 NORTH CARSON STREET
City,State,Zip:	CARSON CITY, NV
Facility ID:	1-000005
Date Release Reported to NDEP:	1/1/1900
Program:	Not reported
NDEP Case Officer:	Not reported
Location of Paper File:	NDEP: Carson City
Type of Media Impacted:	Soil
Event:	Not reported
Date of Closure:	1/13/1995
Regulatory Type of Closure:	Other
Contaminant:	Not reported

Name:	ARCO #0399
Address:	1017 NORTH CARSON STREET
City,State,Zip:	CARSON CITY, NV
Facility ID:	1-000005
Date Release Reported to NDEP:	4/9/2003
Program:	non-LUST Corrective Action
NDEP Case Officer:	Not reported
Location of Paper File:	NDEP: Carson City
Type of Media Impacted:	Soil
Event:	Not reported
Date of Closure:	12/19/2012
Regulatory Type of Closure:	NAC 445A A-K
Contaminant:	Heating Oil

LUST:

Name:	ARCO #0399
Address:	1017 NORTH CARSON STREET
City,State,Zip:	CARSON CITY, NV
Facility ID:	1-000005
Program:	LUST
Type of Media Impacted:	Soil
Event:	Not reported
Contaminant:	Diesel
Closure Date:	12/19/2012
Closure Type:	NAC 445A A-K
Date Reported to NDEP:	1/1/1900
Flag:	CLOSED
NDEP Case Officer:	Not reported
Location of Paper File:	NDEP: Carson City

Map ID
Direction
Distance
Elevation

MAP FINDINGS

Site

Database(s)

EDR ID Number
EPA ID Number

ARCO FACILITY #82380 (Continued)

1000871016

Name: ARCO #0399
Address: 1017 NORTH CARSON STREET
City,State,Zip: CARSON CITY, NV
Facility ID: 1-000005
Program: LUST
Type of Media Impacted: Ground Water
Event: Not reported
Contaminant: Diesel
Closure Date: 12/19/2012
Closure Type: NAC 445A A-K
Date Reported to NDEP: 1/1/1900
Flag: CLOSED
NDEP Case Officer: Not reported
Location of Paper File: NDEP: Carson City

Name: ARCO #0399
Address: 1017 NORTH CARSON STREET
City,State,Zip: CARSON CITY, NV
Facility ID: 1-000005
Program: LUST
Type of Media Impacted: Ground Water
Event: Not reported
Contaminant: Gasoline
Closure Date: 12/19/2012
Closure Type: NAC 445A A-K
Date Reported to NDEP: 2/25/2003
Flag: CLOSED
NDEP Case Officer: Not reported
Location of Paper File: NDEP: Carson City

UST:

Facility ID: 1-000005
Address: 1017 N Carson St
City,State,Zip: Carson City, NV 89701

Owner:

ASSOCIATED FACILITY: ARCO #0399
OWNER/OPERATOR NAME: Bechara Victor Honein
Owner Address, City, State, Zip: 1141 Country Club Dr Minden, NV 89423-8855

Tank ID: 1
Tank Status: CURRENTLY IN USE
Tank Capacity: 20000
Tank Substance: GASOLINE (CONTAINING <= 10% ETHANOL)
Install Date: 02/01/2003
Tank Material: DOUBLE-WALLED, FIBERGLASS REINFORCED PLASTIC
FEDERALLY REGULATED UST: TRUE
Pipe Material: DOUBLE WALLED, FIBERGLASS REINFORCED PLASTIC
Tank Age: 18
Closed Date: Not reported

Tank ID: 2
Tank Status: CURRENTLY IN USE
Tank Capacity: 12000
Tank Substance: GASOLINE (CONTAINING <= 10% ETHANOL)
Install Date: 02/01/2003
Tank Material: DOUBLE-WALLED, FIBERGLASS REINFORCED PLASTIC

Map ID
Direction
Distance
Elevation

MAP FINDINGS

Site

Database(s)

EDR ID Number
EPA ID Number

ARCO FACILITY #82380 (Continued)

1000871016

FEDERALLY REGULATED UST: TRUE
Pipe Material: DOUBLE WALLED, FIBERGLASS REINFORCED PLASTIC
Tank Age: 18
Closed Date: Not reported

Tank ID: Not reported
Tank Status: PERMANENTLY CLOSED
Tank Capacity: 12000
Tank Substance: GASOLINE (CONTAINING <= 10% ETHANOL)
Install Date: 10/01/1984
Tank Material: FIBERGLASS REINFORCED PLASTIC, NONE
FEDERALLY REGULATED UST: TRUE
Pipe Material: FIBERGLASS REINFORCED PLASTIC, NONE
Tank Age: 19
Closed Date: 02/07/2003

Tank ID: Not reported
Tank Status: PERMANENTLY CLOSED
Tank Capacity: 12000
Tank Substance: GASOLINE (CONTAINING <= 10% ETHANOL)
Install Date: 05/01/1983
Tank Material: FIBERGLASS REINFORCED PLASTIC, NONE
FEDERALLY REGULATED UST: TRUE
Pipe Material: FIBERGLASS REINFORCED PLASTIC, NONE
Tank Age: 20
Closed Date: 02/07/2003

RCRA NonGen / NLR:
Date Form Received by Agency: 20081231
Handler Name: ARCO FACILITY #82380
Handler Address: 1017 N CARSON ST
Handler City,State,Zip: CARSON CITY, NV 89701
EPA ID: NV0000021451
Contact Name: NICOLE DOTTS
Contact Address: P O BOX 80249
Contact City,State,Zip: RANCHO SANTA MARGARITA, CA 92688
Contact Telephone: 714-670-5248
Contact Fax: Not reported
Contact Email: Not reported
Contact Title: Not reported
EPA Region: 09
Land Type: Private
Federal Waste Generator Description: Not a generator, verified
Non-Notifier: Not reported
Biennial Report Cycle: Not reported
Accessibility: Not reported
Active Site Indicator: Not reported
State District Owner: Not reported
State District: Not reported
Mailing Address: P O BOX 80249
Mailing City,State,Zip: RANCHO SANTA MARGARITA, CA 92688
Owner Name: B P WEST COAST PRODUC
Owner Type: Private
Operator Name: BP WEST COAST PRODUCTS LLC
Operator Type: Private
Short-Term Generator Activity: No
Importer Activity: No

Map ID
 Direction
 Distance
 Elevation

MAP FINDINGS

Site

Database(s)

EDR ID Number
 EPA ID Number

ARCO FACILITY #82380 (Continued)

1000871016

Mixed Waste Generator:	No
Transporter Activity:	No
Transfer Facility Activity:	No
Recycler Activity with Storage:	No
Small Quantity On-Site Burner Exemption:	No
Smelting Melting and Refining Furnace Exemption:	No
Underground Injection Control:	No
Off-Site Waste Receipt:	No
Universal Waste Indicator:	No
Universal Waste Destination Facility:	No
Federal Universal Waste:	No
Active Site Fed-Reg Treatment Storage and Disposal Facility:	Not reported
Active Site Converter Treatment storage and Disposal Facility:	Not reported
Active Site State-Reg Treatment Storage and Disposal Facility:	Not reported
Active Site State-Reg Handler:	---
Federal Facility Indicator:	Not reported
Hazardous Secondary Material Indicator:	NN
Sub-Part K Indicator:	Not reported
Commercial TSD Indicator:	No
Treatment Storage and Disposal Type:	Not reported
2018 GPRA Permit Baseline:	Not on the Baseline
2018 GPRA Renewals Baseline:	Not on the Baseline
Permit Renewals Workload Universe:	Not reported
Permit Workload Universe:	Not reported
Permit Progress Universe:	Not reported
Post-Closure Workload Universe:	Not reported
Closure Workload Universe:	Not reported
202 GPRA Corrective Action Baseline:	No
Corrective Action Workload Universe:	No
Subject to Corrective Action Universe:	No
Non-TSDFs Where RCRA CA has Been Imposed Universe:	No
TSDFs Potentially Subject to CA Under 3004 (u)/(v) Universe:	No
TSDFs Only Subject to CA under Discretionary Auth Universe:	No
Corrective Action Priority Ranking:	No NCAPS ranking
Environmental Control Indicator:	No
Institutional Control Indicator:	No
Human Exposure Controls Indicator:	N/A
Groundwater Controls Indicator:	N/A
Operating TSDF Universe:	Not reported
Full Enforcement Universe:	Not reported
Significant Non-Complier Universe:	No
Unaddressed Significant Non-Complier Universe:	No
Addressed Significant Non-Complier Universe:	No
Significant Non-Complier With a Compliance Schedule Universe:	No
Financial Assurance Required:	Not reported
Handler Date of Last Change:	20080304
Recognized Trader-Importer:	No
Recognized Trader-Exporter:	No
Importer of Spent Lead Acid Batteries:	No
Exporter of Spent Lead Acid Batteries:	No
Recycler Activity Without Storage:	Not reported
Manifest Broker:	Not reported
Sub-Part P Indicator:	No

Hazardous Waste Summary:

Waste Code: D001

Map ID
Direction
Distance
Elevation

MAP FINDINGS

Site

Database(s)

EDR ID Number
EPA ID Number

ARCO FACILITY #82380 (Continued)

1000871016

Waste Description: IGNITABLE WASTE

Waste Code: D018
Waste Description: BENZENE

Handler - Owner Operator:

Owner/Operator Indicator: Owner
Owner/Operator Name: B P WEST COAST PRODUC
Legal Status: Private
Date Became Current: 20020617
Date Ended Current: Not reported
Owner/Operator Address: PO BOX 6038
Owner/Operator City,State,Zip: ARTESIA, CA 90702-6038
Owner/Operator Telephone: 310-407-2603
Owner/Operator Telephone Ext: Not reported
Owner/Operator Fax: Not reported
Owner/Operator Email: Not reported

Owner/Operator Indicator: Operator
Owner/Operator Name: BP WEST COAST PRODUCTS LLC
Legal Status: Private
Date Became Current: 20030523
Date Ended Current: Not reported
Owner/Operator Address: P O BOX 6038
Owner/Operator City,State,Zip: ARTESIA, CA 90702
Owner/Operator Telephone: Not reported
Owner/Operator Telephone Ext: Not reported
Owner/Operator Fax: Not reported
Owner/Operator Email: Not reported

Owner/Operator Indicator: Owner
Owner/Operator Name: B P WEST COAST PRODUC
Legal Status: Private
Date Became Current: Not reported
Date Ended Current: Not reported
Owner/Operator Address: PO BOX 6038
Owner/Operator City,State,Zip: ARTESIA, CA 90702-6038
Owner/Operator Telephone: 310-407-2603
Owner/Operator Telephone Ext: Not reported
Owner/Operator Fax: Not reported
Owner/Operator Email: Not reported

Owner/Operator Indicator: Operator
Owner/Operator Name: BP WEST COAST PRODUCTS LLC
Legal Status: Private
Date Became Current: 20030523
Date Ended Current: Not reported
Owner/Operator Address: P O BOX 6038
Owner/Operator City,State,Zip: ARTESIA, CA 90702
Owner/Operator Telephone: Not reported
Owner/Operator Telephone Ext: Not reported
Owner/Operator Fax: Not reported
Owner/Operator Email: Not reported

Owner/Operator Indicator: Owner
Owner/Operator Name: BP WEST COAST PRODUCTS LLC
Legal Status: Private

Map ID
Direction
Distance
Elevation

MAP FINDINGS

Site

Database(s)

EDR ID Number
EPA ID Number

ARCO FACILITY #82380 (Continued)

1000871016

Date Became Current:	20030523
Date Ended Current:	Not reported
Owner/Operator Address:	P O BOX 6038
Owner/Operator City,State,Zip:	ARTESIA, CA 90702
Owner/Operator Telephone:	Not reported
Owner/Operator Telephone Ext:	Not reported
Owner/Operator Fax:	Not reported
Owner/Operator Email:	Not reported
Owner/Operator Indicator:	Owner
Owner/Operator Name:	B P WEST COAST PRODUC
Legal Status:	Private
Date Became Current:	20020617
Date Ended Current:	Not reported
Owner/Operator Address:	PO BOX 6038
Owner/Operator City,State,Zip:	ARTESIA, CA 90702-6038
Owner/Operator Telephone:	310-407-2603
Owner/Operator Telephone Ext:	Not reported
Owner/Operator Fax:	Not reported
Owner/Operator Email:	Not reported
Owner/Operator Indicator:	Owner
Owner/Operator Name:	BP WEST COAST PRODUCTS LLC
Legal Status:	Private
Date Became Current:	20030523
Date Ended Current:	Not reported
Owner/Operator Address:	P O BOX 6038
Owner/Operator City,State,Zip:	ARTESIA, CA 90702
Owner/Operator Telephone:	Not reported
Owner/Operator Telephone Ext:	Not reported
Owner/Operator Fax:	Not reported
Owner/Operator Email:	Not reported

Historic Generators:

Receive Date:	20081231
Handler Name:	ARCO FACILITY #82380
Federal Waste Generator Description:	Not a generator, verified
State District Owner:	Not reported
Large Quantity Handler of Universal Waste:	No
Recognized Trader Importer:	No
Recognized Trader Exporter:	No
Spent Lead Acid Battery Importer:	No
Spent Lead Acid Battery Exporter:	No
Current Record:	Yes
Non Storage Recycler Activity:	Not reported
Electronic Manifest Broker:	Not reported

Receive Date:	20020618
Handler Name:	ARCO NO 399
Federal Waste Generator Description:	Small Quantity Generator
State District Owner:	Not reported
Large Quantity Handler of Universal Waste:	No
Recognized Trader Importer:	No
Recognized Trader Exporter:	No
Spent Lead Acid Battery Importer:	No
Spent Lead Acid Battery Exporter:	No
Current Record:	No

Map ID
Direction
Distance
Elevation

MAP FINDINGS

Site

Database(s)

EDR ID Number
EPA ID Number

ARCO FACILITY #82380 (Continued)

1000871016

Non Storage Recycler Activity:	Not reported
Electronic Manifest Broker:	Not reported
Receive Date:	20071015
Handler Name:	BP WEST COAST PRODUCTS LLC #82380
Federal Waste Generator Description:	Small Quantity Generator
State District Owner:	Not reported
Large Quantity Handler of Universal Waste:	No
Recognized Trader Importer:	No
Recognized Trader Exporter:	No
Spent Lead Acid Battery Importer:	No
Spent Lead Acid Battery Exporter:	No
Current Record:	No
Non Storage Recycler Activity:	Not reported
Electronic Manifest Broker:	Not reported

List of NAICS Codes and Descriptions:

NAICS Code:	44711
NAICS Description:	GASOLINE STATIONS WITH CONVENIENCE STORES

Facility Has Received Notices of Violation:

Found Violation:	No
Agency Which Determined Violation:	Not reported
Violation Short Description:	Not reported
Date Violation was Determined:	Not reported
Actual Return to Compliance Date:	Not reported
Return to Compliance Qualifier:	Not reported
Violation Responsible Agency:	Not reported
Scheduled Compliance Date:	Not reported
Enforcement Identifier:	Not reported
Date of Enforcement Action:	Not reported
Enforcement Responsible Agency:	Not reported
Enforcement Docket Number:	Not reported
Enforcement Attorney:	Not reported
Corrective Action Component:	Not reported
Appeal Initiated Date:	Not reported
Appeal Resolution Date:	Not reported
Disposition Status Date:	Not reported
Disposition Status:	Not reported
Disposition Status Description:	Not reported
Consent/Final Order Sequence Number:	Not reported
Consent/Final Order Respondent Name:	Not reported
Consent/Final Order Lead Agency:	Not reported
Enforcement Type:	Not reported
Enforcement Responsible Person:	Not reported
Enforcement Responsible Sub-Organization:	Not reported
SEP Sequence Number:	Not reported
SEP Expenditure Amount:	Not reported
SEP Scheduled Completion Date:	Not reported
SEP Actual Date:	Not reported
SEP Defaulted Date:	Not reported
SEP Type:	Not reported
SEP Type Description:	Not reported
Proposed Amount:	Not reported
Final Monetary Amount:	Not reported
Paid Amount:	Not reported

Map ID
Direction
Distance
Elevation

MAP FINDINGS

Site

Database(s)

EDR ID Number
EPA ID Number

ARCO FACILITY #82380 (Continued)

1000871016

Final Count:	Not reported
Final Amount:	Not reported
Found Violation:	No
Agency Which Determined Violation:	Not reported
Violation Short Description:	Not reported
Date Violation was Determined:	Not reported
Actual Return to Compliance Date:	Not reported
Return to Compliance Qualifier:	Not reported
Violation Responsible Agency:	Not reported
Scheduled Compliance Date:	Not reported
Enforcement Identifier:	Not reported
Date of Enforcement Action:	Not reported
Enforcement Responsible Agency:	Not reported
Enforcement Docket Number:	Not reported
Enforcement Attorney:	Not reported
Corrective Action Component:	Not reported
Appeal Initiated Date:	Not reported
Appeal Resolution Date:	Not reported
Disposition Status Date:	Not reported
Disposition Status:	Not reported
Disposition Status Description:	Not reported
Consent/Final Order Sequence Number:	Not reported
Consent/Final Order Respondent Name:	Not reported
Consent/Final Order Lead Agency:	Not reported
Enforcement Type:	Not reported
Enforcement Responsible Person:	Not reported
Enforcement Responsible Sub-Organization:	Not reported
SEP Sequence Number:	Not reported
SEP Expenditure Amount:	Not reported
SEP Scheduled Completion Date:	Not reported
SEP Actual Date:	Not reported
SEP Defaulted Date:	Not reported
SEP Type:	Not reported
SEP Type Description:	Not reported
Proposed Amount:	Not reported
Final Monetary Amount:	Not reported
Paid Amount:	Not reported
Final Count:	Not reported
Final Amount:	Not reported
Found Violation:	No
Agency Which Determined Violation:	Not reported
Violation Short Description:	Not reported
Date Violation was Determined:	Not reported
Actual Return to Compliance Date:	Not reported
Return to Compliance Qualifier:	Not reported
Violation Responsible Agency:	Not reported
Scheduled Compliance Date:	Not reported
Enforcement Identifier:	Not reported
Date of Enforcement Action:	Not reported
Enforcement Responsible Agency:	Not reported
Enforcement Docket Number:	Not reported
Enforcement Attorney:	Not reported
Corrective Action Component:	Not reported
Appeal Initiated Date:	Not reported
Appeal Resolution Date:	Not reported

Map ID
Direction
Distance
Elevation

MAP FINDINGS

Site

Database(s)

EDR ID Number
EPA ID Number

ARCO FACILITY #82380 (Continued)

1000871016

Disposition Status Date: Not reported
Disposition Status: Not reported
Disposition Status Description: Not reported
Consent/Final Order Sequence Number: Not reported
Consent/Final Order Respondent Name: Not reported
Consent/Final Order Lead Agency: Not reported
Enforcement Type: Not reported
Enforcement Responsible Person: Not reported
Enforcement Responsible Sub-Organization: Not reported
SEP Sequence Number: Not reported
SEP Expenditure Amount: Not reported
SEP Scheduled Completion Date: Not reported
SEP Actual Date: Not reported
SEP Defaulted Date: Not reported
SEP Type: Not reported
SEP Type Description: Not reported
Proposed Amount: Not reported
Final Monetary Amount: Not reported
Paid Amount: Not reported
Final Count: Not reported
Final Amount: Not reported

Evaluation Action Summary:

Evaluation Date: 20070824
Evaluation Responsible Agency: State
Found Violation: No
Evaluation Type Description: COMPLIANCE EVALUATION INSPECTION ON-SITE
Evaluation Responsible Person Identifier: ASETT
Evaluation Responsible Sub-Organization: NV
Actual Return to Compliance Date: Not reported
Scheduled Compliance Date: Not reported
Date of Request: Not reported
Date Response Received: Not reported
Request Agency: Not reported
Former Citation: Not reported

Evaluation Date: 20040720
Evaluation Responsible Agency: State
Found Violation: No
Evaluation Type Description: COMPLIANCE EVALUATION INSPECTION ON-SITE
Evaluation Responsible Person Identifier: ASETT
Evaluation Responsible Sub-Organization: NV
Actual Return to Compliance Date: Not reported
Scheduled Compliance Date: Not reported
Date of Request: Not reported
Date Response Received: Not reported
Request Agency: Not reported
Former Citation: Not reported

Evaluation Date: 20051018
Evaluation Responsible Agency: State
Found Violation: No
Evaluation Type Description: COMPLIANCE EVALUATION INSPECTION ON-SITE
Evaluation Responsible Person Identifier: ASETT
Evaluation Responsible Sub-Organization: NV
Actual Return to Compliance Date: Not reported
Scheduled Compliance Date: Not reported

Map ID
Direction
Distance
Elevation

MAP FINDINGS

Site

Database(s)

EDR ID Number
EPA ID Number

ARCO FACILITY #82380 (Continued)

1000871016

Date of Request: Not reported
Date Response Received: Not reported
Request Agency: Not reported
Former Citation: Not reported

FINDS:

Registry ID: 110004283926

Click Here:

Environmental Interest/Information System:

RCRAInfo is a national information system that supports the Resource Conservation and Recovery Act (RCRA) program through the tracking of events and activities related to facilities that generate, transport, and treat, store, or dispose of hazardous waste. RCRAInfo allows RCRA program staff to track the notification, permit, compliance, and corrective action activities required under RCRA.

[Click this hyperlink](#) while viewing on your computer to access additional FINDS: detail in the EDR Site Report.

ECHO:

Envid: 1000871016
Registry ID: 110004283926
DFR URL: <http://echo.epa.gov/detailed-facility-report?fid=110004283926>
Name: BP WEST COAST PRODUCTS LLC #82380
Address: 1017 N CARSON ST
City,State,Zip: CARSON CITY, NV 89701

A65
ENE
< 1/8
0.016 mi.
83 ft.

JIFFY LUBE
1830 E. WILLIAMS STREET
CARSON CITY, NV 89701
Site 15 of 15 in cluster A

NV SWRCY S114020349
N/A

Relative:
Lower

NV SWRCY:
Name: JIFFY LUBE
Address: 1830 E. WILLIAMS STREET
City,State,Zip: CARSON CITY, NV 89701
Facility Type: Oil & Transmission Fluid
Phone: (775)883-4861

Actual:
4645 ft.

Name: JIFFY LUBE
Address: 1830 E. WILLIAMS STREET
City,State,Zip: CARSON CITY, NV 89701
Facility Type: Batteries - Auto
Phone: (775)883-4861

MAP FINDINGS

Map ID
Direction
Distance
Elevation

Site

Database(s)

EDR ID Number
EPA ID Number

J66
West
< 1/8
0.021 mi.
112 ft.

HAUTKEET FAMILY TRUST PROPERTY
1003-1009 NORTH CURRY STREET
CARSON CITY (County), NV

Site 1 of 5 in cluster J

NV SHWS **S103876291**
N/A

Relative:
Higher

SHWS:

Actual:
4693 ft.

Name: OLSEN FAMILY TRUST PROPERTY
Address: 1003-1009 NORTH CURRY STREET
City,State,Zip: NV
Facility ID: A-000307
Date Release Reported to NDEP: 1/1/1990
Program: Not reported
NDEP Case Officer: Not reported
Location of Paper File: NDEP: CC-Storage
Type of Media Impacted: Soil
Event: Not reported
Date of Closure: 4/24/1996
Regulatory Type of Closure: Not reported
Contaminant: Not reported

Name: HAUTKEET FAMILY TRUST PROPERTY
Address: 1003-1009 NORTH CURRY STREET
City,State,Zip: NV
Facility ID: A-000310
Date Release Reported to NDEP: 1/1/1990
Program: Not reported
NDEP Case Officer: Not reported
Location of Paper File: NDEP: CC-Storage
Type of Media Impacted: Soil
Event: Not reported
Date of Closure: 4/24/1996
Regulatory Type of Closure: Not reported
Contaminant: Not reported

J67
West
< 1/8
0.021 mi.
112 ft.

THE OLSEN FAMILY TRUST
1003 N CURRY ST
CARSON CITY, NV 89703

Site 2 of 5 in cluster J

NV UST **U004162085**
NV AST **N/A**

Relative:
Higher

UST:

Actual:
4693 ft.

Facility ID: A-000307
Address: 1003 N Curry St
City,State,Zip: Carson City, NV 89703
Tank ID: 1
Tank Status: PERMANENTLY CLOSED
Tank Capacity: Not reported
Tank Substance: HEATING OIL
Install Date: 12/31/1939
Tank Material: UNKNOWN
FEDERALLY REGULATED UST: TRUE
Pipe Material: UNKNOWN
Tank Age: 0
Closed Date: 12/31/1939

AST:

Facility ID: A-000310

Map ID
 Direction
 Distance
 Elevation

MAP FINDINGS

Site

Database(s)

EDR ID Number
 EPA ID Number

THE OLSEN FAMILY TRUST (Continued)

U004162085

Tank ID:	1
Tank Status:	CURRENTLY IN USE
Capacity:	0
Substance:	HEATING OIL
Install Date:	Not reported
Tank Material:	NOT LISTED
Tank Secondary Containment/CP:	NONE
Federally Regulated AST:	FALSE
Pipe Secondary Containment/CP:	NONE
Pipe Material:	NOT LISTED

B68
ENE
 < 1/8
 0.022 mi.
 116 ft.

CAPITAL ALIGNMENT
1440 RAND AVE
CARSON CITY, NV 89706

RCRA NonGen / NLR
FINDS
ECHO

1004754871
NVD982429466

Site 8 of 8 in cluster B

Relative:
Lower
Actual:
4650 ft.

RCRA NonGen / NLR:		20060208
Date Form Received by Agency:		
Handler Name:	CAPITAL ALIGNMENT	
Handler Address:		1440 RAND AVE
Handler City,State,Zip:		CARSON CITY, NV 89706
EPA ID:		NVD982429466
Contact Name:		LOWELL STUMP
Contact Address:		1440 RAND AVE
Contact City,State,Zip:		CARSON CITY, NV 89706
Contact Telephone:		702-882-8811
Contact Fax:		Not reported
Contact Email:		Not reported
Contact Title:		Not reported
EPA Region:		09
Land Type:		Other
Federal Waste Generator Description:		Not a generator, verified
Non-Notifier:		Not reported
Biennial Report Cycle:		Not reported
Accessibility:		Not reported
Active Site Indicator:		Not reported
State District Owner:		Not reported
State District:		Not reported
Mailing Address:		RAND AVE
Mailing City,State,Zip:		CARSON CITY, NV 89706
Owner Name:		STUMP LOWELL
Owner Type:		Private
Operator Name:		NOT REQUIRED
Operator Type:		Private
Short-Term Generator Activity:		No
Importer Activity:		No
Mixed Waste Generator:		No
Transporter Activity:		No
Transfer Facility Activity:		No
Recycler Activity with Storage:		No
Small Quantity On-Site Burner Exemption:		No
Smelting Melting and Refining Furnace Exemption:		No
Underground Injection Control:		No
Off-Site Waste Receipt:		No
Universal Waste Indicator:		No
Universal Waste Destination Facility:		No
Federal Universal Waste:		No

Map ID
 Direction
 Distance
 Elevation

MAP FINDINGS

Site

Database(s)

EDR ID Number
 EPA ID Number

CAPITAL ALIGNMENT (Continued)

1004754871

Active Site Fed-Reg Treatment Storage and Disposal Facility:	Not reported
Active Site Converter Treatment storage and Disposal Facility:	Not reported
Active Site State-Reg Treatment Storage and Disposal Facility:	Not reported
Active Site State-Reg Handler:	---
Federal Facility Indicator:	Not reported
Hazardous Secondary Material Indicator:	NN
Sub-Part K Indicator:	Not reported
Commercial TSD Indicator:	No
Treatment Storage and Disposal Type:	Not reported
2018 GPRC Permit Baseline:	Not on the Baseline
2018 GPRC Renewals Baseline:	Not on the Baseline
Permit Renewals Workload Universe:	Not reported
Permit Workload Universe:	Not reported
Permit Progress Universe:	Not reported
Post-Closure Workload Universe:	Not reported
Closure Workload Universe:	Not reported
202 GPRC Corrective Action Baseline:	No
Corrective Action Workload Universe:	No
Subject to Corrective Action Universe:	No
Non-TSDFs Where RCRA CA has Been Imposed Universe:	No
TSDFs Potentially Subject to CA Under 3004 (u)/(v) Universe:	No
TSDFs Only Subject to CA under Discretionary Auth Universe:	No
Corrective Action Priority Ranking:	No NCAPS ranking
Environmental Control Indicator:	No
Institutional Control Indicator:	No
Human Exposure Controls Indicator:	N/A
Groundwater Controls Indicator:	N/A
Operating TSDF Universe:	Not reported
Full Enforcement Universe:	Not reported
Significant Non-Complier Universe:	No
Unaddressed Significant Non-Complier Universe:	No
Addressed Significant Non-Complier Universe:	No
Significant Non-Complier With a Compliance Schedule Universe:	No
Financial Assurance Required:	Not reported
Handler Date of Last Change:	20060215
Recognized Trader-Importer:	No
Recognized Trader-Exporter:	No
Importer of Spent Lead Acid Batteries:	No
Exporter of Spent Lead Acid Batteries:	No
Recycler Activity Without Storage:	Not reported
Manifest Broker:	Not reported
Sub-Part P Indicator:	No

Handler - Owner Operator:

Owner/Operator Indicator:	Owner
Owner/Operator Name:	STUMP LOWELL
Legal Status:	Private
Date Became Current:	Not reported
Date Ended Current:	Not reported
Owner/Operator Address:	NOT REQUIRED
Owner/Operator City,State,Zip:	NOT REQUIRED, ME 99999
Owner/Operator Telephone:	415-555-1212
Owner/Operator Telephone Ext:	Not reported
Owner/Operator Fax:	Not reported
Owner/Operator Email:	Not reported

Map ID
Direction
Distance
Elevation

MAP FINDINGS

Site

Database(s)

EDR ID Number
EPA ID Number

CAPITAL ALIGNMENT (Continued)

1004754871

Owner/Operator Indicator: Operator
Owner/Operator Name: NOT REQUIRED
Legal Status: Private
Date Became Current: Not reported
Date Ended Current: Not reported
Owner/Operator Address: NOT REQUIRED
Owner/Operator City,State,Zip: NOT REQUIRED, ME 99999
Owner/Operator Telephone: 415-555-1212
Owner/Operator Telephone Ext: Not reported
Owner/Operator Fax: Not reported
Owner/Operator Email: Not reported

Owner/Operator Indicator: Operator
Owner/Operator Name: NOT REQUIRED
Legal Status: Private
Date Became Current: Not reported
Date Ended Current: Not reported
Owner/Operator Address: NOT REQUIRED
Owner/Operator City,State,Zip: NOT REQUIRED, ME 99999
Owner/Operator Telephone: 415-555-1212
Owner/Operator Telephone Ext: Not reported
Owner/Operator Fax: Not reported
Owner/Operator Email: Not reported

Owner/Operator Indicator: Owner
Owner/Operator Name: STUMP LOWELL
Legal Status: Private
Date Became Current: Not reported
Date Ended Current: Not reported
Owner/Operator Address: NOT REQUIRED
Owner/Operator City,State,Zip: NOT REQUIRED, ME 99999
Owner/Operator Telephone: 415-555-1212
Owner/Operator Telephone Ext: Not reported
Owner/Operator Fax: Not reported
Owner/Operator Email: Not reported

Historic Generators:

Receive Date: 19920207
Handler Name: CAPITAL ALIGNMENT
Federal Waste Generator Description: Conditionally Exempt Small Quantity Generator
State District Owner: Not reported
Large Quantity Handler of Universal Waste: No
Recognized Trader Importer: No
Recognized Trader Exporter: No
Spent Lead Acid Battery Importer: No
Spent Lead Acid Battery Exporter: No
Current Record: No
Non Storage Recycler Activity: Not reported
Electronic Manifest Broker: Not reported

Receive Date: 20060208
Handler Name: CAPITAL ALIGNMENT
Federal Waste Generator Description: Not a generator, verified
State District Owner: Not reported
Large Quantity Handler of Universal Waste: No
Recognized Trader Importer: No
Recognized Trader Exporter: No

Map ID
 Direction
 Distance
 Elevation

MAP FINDINGS

Site

Database(s)

EDR ID Number
 EPA ID Number

CAPITAL ALIGNMENT (Continued)

1004754871

Spent Lead Acid Battery Importer: No
 Spent Lead Acid Battery Exporter: No
 Current Record: Yes
 Non Storage Recycler Activity: Not reported
 Electronic Manifest Broker: Not reported

List of NAICS Codes and Descriptions:
 NAICS Codes: No NAICS Codes Found

Facility Has Received Notices of Violations:
 Violations: No Violations Found

Evaluation Action Summary:
 Evaluations: No Evaluations Found

FINDS:
 Registry ID: 110004292621

Click Here:

Environmental Interest/Information System:

RCRAInfo is a national information system that supports the Resource Conservation and Recovery Act (RCRA) program through the tracking of events and activities related to facilities that generate, transport, and treat, store, or dispose of hazardous waste. RCRAInfo allows RCRA program staff to track the notification, permit, compliance, and corrective action activities required under RCRA.

[Click this hyperlink](#) while viewing on your computer to access additional FINDS: detail in the EDR Site Report.

ECHO:
 Envid: 1004754871
 Registry ID: 110004292621
 DFR URL: <http://echo.epa.gov/detailed-facility-report?fid=110004292621>
 Name: CAPITAL ALIGNMENT
 Address: 1440 RAND AVE
 City,State,Zip: CARSON CITY, NV 89706

F69
ENE
 < 1/8
 0.024 mi.
 126 ft.

CHIN HEUI
1426 E WILLIAM ST STE 4
CARSON CITY, NV 89701

EDR Hist Cleaner **1018919443**
N/A

Site 4 of 6 in cluster F

Relative: EDR Hist Cleaner
Lower

Actual: 4653 ft.	Year: Name: Type: 1999 CHIN HEUI Laundry And Drycleaner Agents 2000 CHIN HEUI Laundry And Drycleaner Agents 2001 CHIN HEUI Laundry And Drycleaner Agents 2002 CHIN HEUI Laundry And Drycleaner Agents
----------------------------	---

MAP FINDINGS

Map ID			EDR ID Number
Direction			EPA ID Number
Distance			
Elevation	Site	Database(s)	

G70	DLM TOWING INC	EDR Hist Auto	1020376848
North	1100 E WILLIAM ST STE 207		N/A
< 1/8	CARSON CITY, NV 89701		
0.034 mi.			
179 ft.	Site 3 of 5 in cluster G		

Relative: EDR Hist Auto
Higher

Actual:	4670 ft.	Year: Name:	Type:
		2001 CALJEAN TRANSMISSION CORP	Automotive Transmission Repair Shops
		2001 APCO TECHNOLOGIES INC	Gasoline Service Stations
		2002 APCO TECHNOLOGIES INC	Gasoline Service Stations
		2002 CALJEAN TRANSMISSION CORP	Automotive Transmission Repair Shops
		2003 APCO TECHNOLOGIES INC	Gasoline Service Stations
		2003 CALJEAN TRANSMISSION CORP	Automotive Transmission Repair Shops
		2004 APCO TECHNOLOGIES INC	Gasoline Service Stations
		2004 CALJEAN TRANSMISSION CORP	Automotive Transmission Repair Shops
		2005 CALJEAN TRANSMISSION CORP	Automotive Transmission Repair Shops
		2006 CALJEAN TRANSMISSION CORP	Automotive Transmission Repair Shops
		2007 CALJEAN TRANSMISSION CORP	Automotive Transmission Repair Shops
		2008 CALJEAN TRANSMISSION CORP	Automotive Transmission Repair Shops

G71	FINLEYS CLEANERS INC	EDR Hist Cleaner	1018411658
North	1100 E WILLIAM ST STE 207		N/A
< 1/8	CARSON CITY, NV 89701		
0.034 mi.			
179 ft.	Site 4 of 5 in cluster G		

Relative: EDR Hist Cleaner
Higher

Actual:	4670 ft.	Year: Name:	Type:
		2001 FINLEYS CLEANERS INC	Drycleaning Plants, Except Rugs, NEC
		2002 FINLEYS CLEANERS INC	Drycleaning Plants, Except Rugs, NEC
		2003 FINLEYS CLEANERS INC	Drycleaning Plants, Except Rugs, NEC
		2004 FINLEYS CLEANERS INC	Drycleaning Plants, Except Rugs, NEC

J72	JOHN F. GARDNER PROPERTY	NV SHWS	S110335835
West	1012 NORTH CURRY STREET		N/A
< 1/8	CARSON CITY, NV		
0.041 mi.			
217 ft.	Site 3 of 5 in cluster J		

Relative:	SHWS:	
Higher	Name:	JOHN F. GARDNER PROPERTY
	Address:	1012 NORTH CURRY STREET
	City,State,Zip:	CARSON CITY, NV
	Facility ID:	A-000032
	Date Release Reported to NDEP:	11/5/2008
	Program:	non-LUST Corrective Action
	NDEP Case Officer:	Not reported
	Location of Paper File:	NDEP: CC-Storage
	Type of Media Impacted:	Soil
	Event:	Not reported
	Date of Closure:	2/23/2010
	Regulatory Type of Closure:	NAC 445A A-K
	Contaminant:	Heating Oil

MAP FINDINGS

Map ID			EDR ID Number
Direction			EPA ID Number
Distance			
Elevation	Site	Database(s)	

E73
West
< 1/8
0.041 mi.
219 ft.

MICHAEL KRIEGER
120 E JOHN ST
CARSON CITY, NV 89706
Site 16 of 17 in cluster E

NV UST **U004162078**
N/A

Relative:
Higher
Actual:
4692 ft.

UST:
 Facility ID: A-000249
 Address: 120 E John St
 City,State,Zip: Carson City, NV 89706
 Tank ID: 1
 Tank Status: PERMANENTLY CLOSED
 Tank Capacity: 550
 Tank Substance: HEATING OIL
 Install Date: 01/01/2000
 Tank Material: NONE, UNKNOWN
FEDERALLY REGULATED UST: TRUE
 Pipe Material: NONE, UNKNOWN
 Tank Age: 94
 Closed Date: 10/05/1994

E74
West
< 1/8
0.041 mi.
219 ft.

KRIEGER PROPERTY
120 EAST JOHN STREET
CARSON CITY, NV
Site 17 of 17 in cluster E

NV SHWS **S103876286**
N/A

Relative:
Higher
Actual:
4692 ft.

SHWS:
 Name: KRIEGER PROPERTY
 Address: 120 EAST JOHN STREET
 City,State,Zip: CARSON CITY, NV
 Facility ID: A-000249
 Date Release Reported to NDEP: 1/1/1990
 Program: Not reported
 NDEP Case Officer: Not reported
 Location of Paper File: NDEP: CC-Storage
 Type of Media Impacted: Soil
 Event: Not reported
Date of Closure: 1/18/1995
 Regulatory Type of Closure: Not reported
 Contaminant: Not reported

K75
WSW
< 1/8
0.045 mi.
236 ft.

CARSON CITY LIBRARY
900 N ROOP STREET
CARSON CITY, NV 89701
Site 1 of 3 in cluster K

NV SWRCY **S109844401**
N/A

Relative:
Higher
Actual:
4676 ft.

NV SWRCY:
 Name: CARSON CITY LIBRARY
 Address: 900 N ROOP STREET
 City,State,Zip: CARSON CITY, NV 89701
 Facility Type: Magazines
 Phone: (775)887-2244

Map ID
Direction
Distance
Elevation

MAP FINDINGS

Site

Database(s)

EDR ID Number
EPA ID Number

F76
ENE
< 1/8
0.049 mi.
257 ft.

U-HAUL MOVING AND STORAGE CENTER
1498 EAST WILLIAM STREET
CARSON CITY, NV

NV SHWS S104178819
N/A

Site 5 of 6 in cluster F

Relative:
Lower

SHWS:

Actual:
4651 ft.

Name: U-HAUL MOVING AND STORAGE CENTER
Address: 1498 EAST WILLIAM STREET
City,State,Zip: CARSON CITY, NV
Facility ID: A-000079
Date Release Reported to NDEP: 1/1/1990
Program: Not reported
NDEP Case Officer: Not reported
Location of Paper File: NDEP: CC-Storage
Type of Media Impacted: Soil
Event: Not reported
Date of Closure: 12/13/1990
Regulatory Type of Closure: Not reported
Contaminant: Not reported

Name: U-HAUL MOVING AND STORAGE CENTER
Address: 1498 EAST WILLIAM STREET
City,State,Zip: CARSON CITY, NV
Facility ID: 1-000142
Date Release Reported to NDEP: 6/6/1996
Program: Not reported
NDEP Case Officer: Not reported
Location of Paper File: NDEP: CC-Storage
Type of Media Impacted: Clean Close
Event: Not reported
Date of Closure: 7/25/1996
Regulatory Type of Closure: UST Clean Closure
Contaminant: Not reported

F77
ENE
< 1/8
0.049 mi.
257 ft.

U-HAUL #706-81 MOVING CENTER
1498 E WILLIAM ST
CARSON CITY, NV 89701

NV UST U004162058
N/A

Site 6 of 6 in cluster F

Relative:
Lower

UST:

Actual:
4651 ft.

Facility ID: A-000079
Address: 1498 E William St
City,State,Zip: Carson City, NV 89701
Tank ID: 1
Tank Status: PERMANENTLY CLOSED
Tank Capacity: 12000
Tank Substance: GASOLINE (CONTAINING <= 10% ETHANOL)
Install Date: 01/01/1988
Tank Material: FIBERGLASS REINFORCED PLASTIC, NONE
FEDERALLY REGULATED UST: TRUE
Pipe Material: BARE STEEL, NONE
Tank Age: 8
Closed Date: 04/01/1996

Tank ID: 2
Tank Status: PERMANENTLY CLOSED
Tank Capacity: Not reported
Tank Substance: HEATING OIL

Map ID
 Direction
 Distance
 Elevation

MAP FINDINGS

Site

Database(s)

EDR ID Number
 EPA ID Number

U-HAUL #706-81 MOVING CENTER (Continued)

U004162058

Install Date: 01/01/2000
 Tank Material: NONE, UNKNOWN
 FEDERALLY REGULATED UST: TRUE
 Pipe Material: NONE, UNKNOWN
 Tank Age: 121
 Closed Date: 01/01/2000

D78
West
< 1/8
0.051 mi.
269 ft.

MOTORCYCLE BRAKE INC
502 E JOHN ST STE E
CARSON CITY, NV 89706

EDR Hist Auto 1021061837
N/A

Site 8 of 10 in cluster D

Relative:
Higher

EDR Hist Auto

Actual:
4689 ft.

Year:	Name:	Type:
2001	TEXACO GENERAL AVIATION INC	Gasoline Service Stations
2001	MOBIL AUTO CLUB INC	Gasoline Service Stations
2001	SOCONY MOBIL COMPANY INC	Gasoline Service Stations
2001	MOBIL NATURAL GAS INC	Gasoline Service Stations
2001	MOBIL DIESEL SUPPLY CORP	General Automotive Repair Shops
2001	SIXTY SIX CORP	Gasoline Service Stations, NEC
2001	BP PUERTO RICO INC	Gasoline Service Stations, NEC
2002	BP PUERTO RICO INC	Gasoline Service Stations, NEC
2002	SIXTY SIX CORP	Gasoline Service Stations, NEC
2002	TEXACO GENERAL AVIATION INC	Gasoline Service Stations
2002	SOCONY MOBIL COMPANY INC	Gasoline Service Stations
2002	MOBIL NATURAL GAS INC	Gasoline Service Stations
2003	SIXTY SIX CORP	Gasoline Service Stations, NEC
2003	BP PUERTO RICO INC	Gasoline Service Stations, NEC
2003	TEXACO GENERAL AVIATION INC	Gasoline Service Stations
2003	SOCONY MOBIL COMPANY INC	Gasoline Service Stations
2004	BP PUERTO RICO INC	Gasoline Service Stations, NEC
2004	SIXTY SIX CORP	Gasoline Service Stations, NEC
2004	S&S TUG SERVICE CENTERS INC	Gasoline Service Stations
2004	SOCONY MOBIL COMPANY INC	Gasoline Service Stations
2005	RITZVILLE GARAGE INC	General Automotive Repair Shops
2005	BP PUERTO RICO INC	Gasoline Service Stations, NEC
2005	S&S TUG SERVICE CENTERS INC	Gasoline Service Stations
2006	BP PUERTO RICO INC	Gasoline Service Stations, NEC
2006	RITZVILLE GARAGE INC	General Automotive Repair Shops
2006	S&S TUG SERVICE CENTERS INC	Gasoline Service Stations
2007	S&S TUG SERVICE CENTERS INC	Gasoline Service Stations
2007	RITZVILLE GARAGE INC	General Automotive Repair Shops
2007	BP PUERTO RICO INC	Gasoline Service Stations, NEC
2008	S&S TUG SERVICE CENTERS INC	Gasoline Service Stations
2008	RITZVILLE GARAGE INC	General Automotive Repair Shops

Map ID
Direction
Distance
Elevation

MAP FINDINGS

Site

Database(s)

EDR ID Number
EPA ID Number

D79
WSW
< 1/8
0.065 mi.
344 ft.

QUICKIE CLEANERS
599 E WILLIAM ST
CARSON CITY, NV 89701

Site 9 of 10 in cluster D

EDR Hist Cleaner **1018561187**
N/A

Relative:
Higher

EDR Hist Cleaner

Actual:
4678 ft.

Year:	Name:	Type:
1994	QUICKIE CLEANERS	Drycleaning Plants, Except Rugs
1995	QUICKIE CLEANERS	Drycleaning Plants, Except Rugs
1996	QUICKIE CLEANERS	Drycleaning Plants, Except Rugs
1997	QUICKIE CLEANERS	Drycleaning Plants, Except Rugs
1998	QUICKIE CLEANERS	Drycleaning Plants, Except Rugs
1999	QUICKIE CLEANERS	Drycleaning Plants, Except Rugs
2000	LEIDS INC	Laundry And Drycleaner Agents
2000	QUICKIE CLEANERS	Drycleaning Plants, Except Rugs
2001	LEIDS INC	Laundry And Drycleaner Agents
2001	QUICKIE CLEANERS	Drycleaning Plants, Except Rugs
2002	LEIDS INC	Laundry And Drycleaner Agents
2002	QUICKIE CLEANERS	Drycleaning Plants, Except Rugs
2003	QUICKIE CLEANERS	Drycleaning Plants, Except Rugs
2003	LEIDS INC	Laundry And Drycleaner Agents
2004	LEIDS INC	Laundry And Drycleaner Agents
2005	LEIDS INC	Laundry And Drycleaner Agents
2006	LEIDS INC	Laundry And Drycleaner Agents
2007	LEIDS INC	Laundry And Drycleaner Agents
2008	LEIDS INC	Laundry And Drycleaner Agents

D80
WSW
< 1/8
0.065 mi.
344 ft.

SMITH'S FUEL CENTER #356
599 E WILLIAMS ST
CARSON CITY, NV 89701

Site 10 of 10 in cluster D

NV UST **U004228511**
N/A

Relative:
Higher

UST:

Actual:
4678 ft.

Facility ID: 1-000186
Address: 599 E Williams St
City,State,Zip: Carson City, NV 89701

Owner:

ASSOCIATED FACILITY: Smith's Fuel Center #356
OWNER/OPERATOR NAME: Smith's Food & Drug Centers Inc
Owner Address, City, State, Zip: 1550 S. Redwood Rd. Salt Lake City, UT 84104

Tank ID: 1
Tank Status: CURRENTLY IN USE
Tank Capacity: 20000
Tank Substance: GASOLINE (CONTAINING <= 10% ETHANOL)
Install Date: 09/01/2014
Tank Material: DOUBLE-WALLED, FIBERGLASS REINFORCED PLASTIC
FEDERALLY REGULATED UST: TRUE
Pipe Material: DOUBLE WALLED, FLEXIBLE PLASTIC
Tank Age: 7
Closed Date: Not reported

Tank ID: Not reported
Tank Status: CURRENTLY IN USE
Tank Capacity: 10000
Tank Substance: DIESEL

Map ID
Direction
Distance
Elevation

MAP FINDINGS

Site

Database(s)

EDR ID Number
EPA ID Number

SMITH'S FUEL CENTER #356 (Continued)

U004228511

Install Date: 09/01/2014
Tank Material: DOUBLE-WALLED, FIBERGLASS REINFORCED PLASTIC
FEDERALLY REGULATED UST: TRUE
Pipe Material: DOUBLE WALLED, FLEXIBLE PLASTIC
Tank Age: 7
Closed Date: Not reported

Tank ID: Not reported
Tank Status: CURRENTLY IN USE
Tank Capacity: 8000
Tank Substance: GASOLINE (CONTAINING <= 10% ETHANOL)
Install Date: 09/01/2014
Tank Material: DOUBLE-WALLED, FIBERGLASS REINFORCED PLASTIC
FEDERALLY REGULATED UST: TRUE
Pipe Material: DOUBLE WALLED, FLEXIBLE PLASTIC
Tank Age: 7
Closed Date: Not reported

K81
WSW
< 1/8
0.079 mi.
417 ft.

OLD CITY SWIMMING POOL
841 NORTH ROOP STREET
CARSON CITY, NV

NV SHWS **U003402371**
N/A

Site 2 of 3 in cluster K

Relative:
Higher
Actual:
4673 ft.

SHWS:
Name: OLD CITY SWIMMING POOL
Address: 841 NORTH ROOP STREET
City,State,Zip: CARSON CITY, NV
Facility ID: A-000243
Date Release Reported to NDEP: 1/1/1990
Program: Not reported
NDEP Case Officer: Not reported
Location of Paper File: NDEP: CC-Storage
Type of Media Impacted: No Impact
Event: Not reported
Date of Closure: 9/7/1994
Regulatory Type of Closure: UST Clean Closure
Contaminant: Not reported

K82
WSW
< 1/8
0.079 mi.
417 ft.

OLD CITY SWIMMING POOL
841 N ROOP ST
CARSON CITY, NV 89701

NV UST **U004162077**
N/A

Site 3 of 3 in cluster K

Relative:
Higher
Actual:
4673 ft.

UST:
Facility ID: A-000243
Address: 841 N Roop St
City,State,Zip: Carson City, NV 89701
Tank ID: 1
Tank Status: PERMANENTLY CLOSED
Tank Capacity: 5000
Tank Substance: HEATING OIL
Install Date: 01/01/2000
Tank Material: ASPHALT COATED OR BARE STEEL, NONE
FEDERALLY REGULATED UST: TRUE

Map ID
 Direction
 Distance
 Elevation

MAP FINDINGS

Site

Database(s)

EDR ID Number
 EPA ID Number

OLD CITY SWIMMING POOL (Continued)

U004162077

Pipe Material: BARE STEEL, NONE
 Tank Age: 94
 Closed Date: 09/02/1994

G83
NNE
 < 1/8
 0.084 mi.
 446 ft.

G AND D AUTO REPAIR
1130 E CORBETT ST
CARSON CITY, NV 89706

RCRA-VSQQ 1004754711
FINDS NV0000066605
ECHO

Site 5 of 5 in cluster G

Relative:
Higher

RCRA-VSQQ:

Actual:
 4684 ft.

Date Form Received by Agency:	20040928
Handler Name:	G AND D AUTO REPAIR
Handler Address:	1130 E CORBETT ST
Handler City,State,Zip:	CARSON CITY, NV 89706
EPA ID:	NV0000066605
Contact Name:	GEORGE E NELSON
Contact Address:	1130 E CORBETT ST
Contact City,State,Zip:	CARSON CITY, NV 89706
Contact Telephone:	775-882-0515
Contact Fax:	Not reported
Contact Email:	Not reported
Contact Title:	Not reported
EPA Region:	09
Land Type:	Private
Federal Waste Generator Description:	Conditionally Exempt Small Quantity Generator
Non-Notifier:	Not reported
Biennial Report Cycle:	Not reported
Accessibility:	Not reported
Active Site Indicator:	Handler Activities
State District Owner:	Not reported
State District:	Not reported
Mailing Address:	1130 E CORBETT ST
Mailing City,State,Zip:	CARSON CITY, NV 89706
Owner Name:	G AND D AUTO REPAIR
Owner Type:	Private
Operator Name:	GEORGE E NELSON
Operator Type:	Private
Short-Term Generator Activity:	No
Importer Activity:	No
Mixed Waste Generator:	No
Transporter Activity:	No
Transfer Facility Activity:	No
Recycler Activity with Storage:	No
Small Quantity On-Site Burner Exemption:	No
Smelting Melting and Refining Furnace Exemption:	No
Underground Injection Control:	No
Off-Site Waste Receipt:	No
Universal Waste Indicator:	No
Universal Waste Destination Facility:	No
Federal Universal Waste:	No
Active Site Fed-Reg Treatment Storage and Disposal Facility:	Not reported
Active Site Converter Treatment storage and Disposal Facility:	Not reported
Active Site State-Reg Treatment Storage and Disposal Facility:	Not reported
Active Site State-Reg Handler:	---
Federal Facility Indicator:	Not reported
Hazardous Secondary Material Indicator:	NN
Sub-Part K Indicator:	Not reported

Map ID
 Direction
 Distance
 Elevation

MAP FINDINGS

Site

Database(s)

EDR ID Number
 EPA ID Number

G AND D AUTO REPAIR (Continued)

1004754711

Commercial TSD Indicator:	No
Treatment Storage and Disposal Type:	Not reported
2018 GPRA Permit Baseline:	Not on the Baseline
2018 GPRA Renewals Baseline:	Not on the Baseline
Permit Renewals Workload Universe:	Not reported
Permit Workload Universe:	Not reported
Permit Progress Universe:	Not reported
Post-Closure Workload Universe:	Not reported
Closure Workload Universe:	Not reported
202 GPRA Corrective Action Baseline:	No
Corrective Action Workload Universe:	No
Subject to Corrective Action Universe:	No
Non-TSDFs Where RCRA CA has Been Imposed Universe:	No
TSDFs Potentially Subject to CA Under 3004 (u)/(v) Universe:	No
TSDFs Only Subject to CA under Discretionary Auth Universe:	No
Corrective Action Priority Ranking:	No NCAPS ranking
Environmental Control Indicator:	No
Institutional Control Indicator:	No
Human Exposure Controls Indicator:	N/A
Groundwater Controls Indicator:	N/A
Operating TSDF Universe:	Not reported
Full Enforcement Universe:	Not reported
Significant Non-Complier Universe:	No
Unaddressed Significant Non-Complier Universe:	No
Addressed Significant Non-Complier Universe:	No
Significant Non-Complier With a Compliance Schedule Universe:	No
Financial Assurance Required:	Not reported
Handler Date of Last Change:	20040929
Recognized Trader-Importer:	No
Recognized Trader-Exporter:	No
Importer of Spent Lead Acid Batteries:	No
Exporter of Spent Lead Acid Batteries:	No
Recycler Activity Without Storage:	Not reported
Manifest Broker:	Not reported
Sub-Part P Indicator:	No

Hazardous Waste Summary:

Waste Code:	D001
Waste Description:	IGNITABLE WASTE
Waste Code:	D018
Waste Description:	BENZENE
Waste Code:	D039
Waste Description:	TETRACHLOROETHYLENE

Handler - Owner Operator:

Owner/Operator Indicator:	Operator
Owner/Operator Name:	GEORGE E NELSON
Legal Status:	Private
Date Became Current:	19990601
Date Ended Current:	Not reported
Owner/Operator Address:	Not reported
Owner/Operator City,State,Zip:	Not reported
Owner/Operator Telephone:	Not reported

Map ID
Direction
Distance
Elevation

MAP FINDINGS

Site

Database(s)

EDR ID Number
EPA ID Number

G AND D AUTO REPAIR (Continued)

1004754711

Owner/Operator Telephone Ext: Not reported
Owner/Operator Fax: Not reported
Owner/Operator Email: Not reported

Owner/Operator Indicator: Owner
Owner/Operator Name: G AND D AUTO REPAIR
Legal Status: Private
Date Became Current: Not reported
Date Ended Current: Not reported
Owner/Operator Address: 1130 CORBETT
Owner/Operator City,State,Zip: CARSON CITY, NV 89701
Owner/Operator Telephone: 702-882-0515
Owner/Operator Telephone Ext: Not reported
Owner/Operator Fax: Not reported
Owner/Operator Email: Not reported

Owner/Operator Indicator: Owner
Owner/Operator Name: G AND D AUTO REPAIR
Legal Status: Private
Date Became Current: Not reported
Date Ended Current: Not reported
Owner/Operator Address: 1130 CORBETT
Owner/Operator City,State,Zip: CARSON CITY, NV 89701
Owner/Operator Telephone: 702-882-0515
Owner/Operator Telephone Ext: Not reported
Owner/Operator Fax: Not reported
Owner/Operator Email: Not reported

Historic Generators:

Receive Date: 19931116
Handler Name: G AND D AUTO REPAIR
Federal Waste Generator Description: Conditionally Exempt Small Quantity Generator
State District Owner: Not reported
Large Quantity Handler of Universal Waste: No
Recognized Trader Importer: No
Recognized Trader Exporter: No
Spent Lead Acid Battery Importer: No
Spent Lead Acid Battery Exporter: No
Current Record: No
Non Storage Recycler Activity: Not reported
Electronic Manifest Broker: Not reported

Receive Date: 20040928
Handler Name: G AND D AUTO REPAIR
Federal Waste Generator Description: Conditionally Exempt Small Quantity Generator
State District Owner: Not reported
Large Quantity Handler of Universal Waste: No
Recognized Trader Importer: No
Recognized Trader Exporter: No
Spent Lead Acid Battery Importer: No
Spent Lead Acid Battery Exporter: No
Current Record: Yes
Non Storage Recycler Activity: Not reported
Electronic Manifest Broker: Not reported

List of NAICS Codes and Descriptions:

Map ID
Direction
Distance
Elevation

MAP FINDINGS

Site

Database(s)

EDR ID Number
EPA ID Number

G AND D AUTO REPAIR (Continued)

1004754711

NAICS Code: 81111
NAICS Description: AUTOMOTIVE MECHANICAL AND ELECTRICAL REPAIR AND MAINTENANCE

Facility Has Received Notices of Violation:

Found Violation: Yes
Agency Which Determined Violation: State
Violation Short Description: State Statute or Regulation
Date Violation was Determined: 20040719
Actual Return to Compliance Date: 20050331
Return to Compliance Qualifier: Not Resolved
Violation Responsible Agency: State
Scheduled Compliance Date: 20040930
Enforcement Identifier: 001
Date of Enforcement Action: 20040908
Enforcement Responsible Agency: State
Enforcement Docket Number: Not reported
Enforcement Attorney: Not reported
Corrective Action Component: No
Appeal Initiated Date: Not reported
Appeal Resolution Date: Not reported
Disposition Status Date: Not reported
Disposition Status: Not reported
Disposition Status Description: Not reported
Consent/Final Order Sequence Number: Not reported
Consent/Final Order Respondent Name: Not reported
Consent/Final Order Lead Agency: Not reported
Enforcement Type: Not reported
Enforcement Responsible Person: ECHAM
Enforcement Responsible Sub-Organization: NV
SEP Sequence Number: Not reported
SEP Expenditure Amount: Not reported
SEP Scheduled Completion Date: Not reported
SEP Actual Date: Not reported
SEP Defaulted Date: Not reported
SEP Type: Not reported
SEP Type Description: Not reported
Proposed Amount: Not reported
Final Monetary Amount: Not reported
Paid Amount: Not reported
Final Count: Not reported
Final Amount: Not reported

Found Violation: Yes
Agency Which Determined Violation: State
Violation Short Description: State Statute or Regulation
Date Violation was Determined: 20040719
Actual Return to Compliance Date: 20050331
Return to Compliance Qualifier: Not Resolved
Violation Responsible Agency: State
Scheduled Compliance Date: 20040831
Enforcement Identifier: 001
Date of Enforcement Action: 20040728
Enforcement Responsible Agency: State
Enforcement Docket Number: Not reported
Enforcement Attorney: Not reported
Corrective Action Component: No
Appeal Initiated Date: Not reported

Map ID
Direction
Distance
Elevation

MAP FINDINGS

Site

Database(s)

EDR ID Number
EPA ID Number

G AND D AUTO REPAIR (Continued)

1004754711

Appeal Resolution Date: Not reported
Disposition Status Date: Not reported
Disposition Status: Not reported
Disposition Status Description: Not reported
Consent/Final Order Sequence Number: Not reported
Consent/Final Order Respondent Name: Not reported
Consent/Final Order Lead Agency: Not reported
Enforcement Type: VERBAL INFORMAL
Enforcement Responsible Person: ECHAM
Enforcement Responsible Sub-Organization: NV
SEP Sequence Number: Not reported
SEP Expenditure Amount: Not reported
SEP Scheduled Completion Date: Not reported
SEP Actual Date: Not reported
SEP Defaulted Date: Not reported
SEP Type: Not reported
SEP Type Description: Not reported
Proposed Amount: Not reported
Final Monetary Amount: Not reported
Paid Amount: Not reported
Final Count: Not reported
Final Amount: Not reported

Evaluation Action Summary:

Evaluation Date: 20040719
Evaluation Responsible Agency: State
Found Violation: Yes
Evaluation Type Description: COMPLIANCE EVALUATION INSPECTION ON-SITE
Evaluation Responsible Person Identifier: ECHAM
Evaluation Responsible Sub-Organization: NV
Actual Return to Compliance Date: 20050331
Scheduled Compliance Date: 20040930
Date of Request: Not reported
Date Response Received: Not reported
Request Agency: Not reported
Former Citation: Not reported

Evaluation Date: 20040719
Evaluation Responsible Agency: State
Found Violation: Yes
Evaluation Type Description: COMPLIANCE EVALUATION INSPECTION ON-SITE
Evaluation Responsible Person Identifier: ECHAM
Evaluation Responsible Sub-Organization: NV
Actual Return to Compliance Date: 20050331
Scheduled Compliance Date: 20040831
Date of Request: Not reported
Date Response Received: Not reported
Request Agency: Not reported
Former Citation: Not reported

FINDS:

Registry ID: 110004284346

Click Here:

Map ID
 Direction
 Distance
 Elevation

MAP FINDINGS

Site

Database(s)

EDR ID Number
 EPA ID Number

G AND D AUTO REPAIR (Continued)

1004754711

Environmental Interest/Information System:

RCRAInfo is a national information system that supports the Resource Conservation and Recovery Act (RCRA) program through the tracking of events and activities related to facilities that generate, transport, and treat, store, or dispose of hazardous waste. RCRAInfo allows RCRA program staff to track the notification, permit, compliance, and corrective action activities required under RCRA.

[Click this hyperlink](#) while viewing on your computer to access additional FINDS: detail in the EDR Site Report.

ECHO:

Envid: 1004754711
 Registry ID: 110004284346
 DFR URL: <http://echo.epa.gov/detailed-facility-report?fid=110004284346>
 Name: G AND D AUTO REPAIR
 Address: 1130 E CORBETT ST
 City,State,Zip: CARSON CITY, NV 89706

J84
WSW
 < 1/8
 0.091 mi.
 479 ft.

CHILDRENS MUSEUM
813 N CARSON ST
CARSON CITY, NV 89701

NV UST **U004162076**
N/A

Site 4 of 5 in cluster J

Relative:
Higher
Actual:
4690 ft.

UST:

Facility ID: A-000242
 Address: 813 N Carson St
 City,State,Zip: Carson City, NV 89701
 Tank ID: 1
 Tank Status: PERMANENTLY CLOSED
 Tank Capacity: 1000
 Tank Substance: HEATING OIL
 Install Date: 01/01/2000
 Tank Material: ASPHALT COATED OR BARE STEEL, NONE
 FEDERALLY REGULATED UST: TRUE
 Pipe Material: GALVANIZED STEEL, NONE
 Tank Age: 94
 Closed Date: 08/24/1994

J85
WSW
 < 1/8
 0.091 mi.
 479 ft.

NEVADA CHILDREN'S MUSEUM
813 NORTH CARSON STREET
CARSON CITY, NV

NV SHWS **S103876284**
N/A

Site 5 of 5 in cluster J

Relative:
Higher
Actual:
4690 ft.

SHWS:

Name: NEVADA CHILDREN'S MUSEUM
 Address: 813 NORTH CARSON STREET
 City,State,Zip: CARSON CITY, NV
 Facility ID: A-000242
 Date Release Reported to NDEP: 1/1/1990
 Program: Not reported
 NDEP Case Officer: Not reported
 Location of Paper File: NDEP: CC-Storage
 Type of Media Impacted: Soil

Map ID
Direction
Distance
Elevation

MAP FINDINGS

Site

Database(s)

EDR ID Number
EPA ID Number

NEVADA CHILDREN'S MUSEUM (Continued)

S103876284

Event: Not reported
Date of Closure: 8/17/1994
Regulatory Type of Closure: UST Clean Closure
Contaminant: Not reported

L86
West
< 1/8
0.092 mi.
485 ft.

RONS CHEVRON SERVICE
N CARSON & CORBETT
CARSON CITY, NV 89701

EDR Hist Auto 1020745965
N/A

Site 1 of 7 in cluster L

Relative:
Higher

EDR Hist Auto

Actual:
4699 ft.

Year:	Name:	Type:
1973	RONS CHEVRON SERVICE	Gasoline Service Stations
1974	RONS CHEVRON SERVICE	Gasoline Service Stations
1975	RONS CHEVRON SERVICE	Gasoline Service Stations
1976	RONS CHEVRON SERVICE	Gasoline Service Stations
1977	RONS CHEVRON SERVICE	Gasoline Service Stations

M87
West
< 1/8
0.094 mi.
495 ft.

DORCAS CRITESER
1206 N NEVADA ST
CARSON CITY, NV 89703

NV UST U004160501
N/A

Site 1 of 2 in cluster M

Relative:
Higher

UST:

Actual:
4703 ft.

Facility ID:	1-000166
Address:	1206 N Nevada St
City,State,Zip:	Carson City, NV 89703
Tank ID:	1
Tank Status:	PERMANENTLY CLOSED
Tank Capacity:	550
Tank Substance:	GASOLINE (CONTAINING <= 10% ETHANOL)
Install Date:	01/01/2000
Tank Material:	NONE, UNKNOWN
FEDERALLY REGULATED UST:	TRUE
Pipe Material:	GALVANIZED STEEL, NONE
Tank Age:	95
Closed Date:	10/02/1995

M88
West
< 1/8
0.094 mi.
495 ft.

CRITESER PROPERTY
1206 NORTH NEVADA STREET
CARSON CITY, NV

NV SHWS S103875406
N/A

Site 2 of 2 in cluster M

Relative:
Higher

SHWS:

Actual:
4703 ft.

Name:	CRITESER PROPERTY
Address:	1206 NORTH NEVADA STREET
City,State,Zip:	CARSON CITY, NV
Facility ID:	1-000166
Date Release Reported to NDEP:	1/1/1990
Program:	Not reported
NDEP Case Officer:	Not reported

Map ID
 Direction
 Distance
 Elevation

MAP FINDINGS

Site

Database(s)

EDR ID Number
 EPA ID Number

CRITESER PROPERTY (Continued)

S103875406

Location of Paper File: NDEP: CC-Storage
 Type of Media Impacted: No Impact
 Event: Not reported
Date of Closure: 10/5/1995
 Regulatory Type of Closure: UST Clean Closure
 Contaminant: Not reported

**I89
 NW
 < 1/8
 0.096 mi.
 506 ft.**

**DIXONS GARAGE
 918 E CORBETT ST
 CARSON CITY, NV 89706**

**RCRA NonGen / NLR
 FINDS
 ECHO**

**1004754875
 NVD982430092**

Site 2 of 4 in cluster I

**Relative:
 Higher
 Actual:
 4685 ft.**

RCRA NonGen / NLR:
 Date Form Received by Agency: 20040719
 Handler Name: DIXONS GARAGE
 Handler Address: 918 E CORBETT ST
 Handler City,State,Zip: CARSON CITY, NV 89706
 EPA ID: NVD982430092
 Contact Name: ROD WARD
 Contact Address: 918 E CORBETT ST
 Contact City,State,Zip: CARSON CITY, NV 89706
 Contact Telephone: 775-882-1546
 Contact Fax: Not reported
 Contact Email: Not reported
 Contact Title: Not reported
 EPA Region: 09
 Land Type: Private
 Federal Waste Generator Description: Not a generator, verified
 Non-Notifier: Not reported
 Biennial Report Cycle: Not reported
 Accessibility: Not reported
 Active Site Indicator: Not reported
 State District Owner: Not reported
 State District: Not reported
 Mailing Address: 918 E CORBETT ST
 Mailing City,State,Zip: CARSON CITY, NV 89706
 Owner Name: DON DIXON
 Owner Type: Private
 Operator Name: DON DIXON
 Operator Type: Private
 Short-Term Generator Activity: No
 Importer Activity: No
 Mixed Waste Generator: No
 Transporter Activity: No
 Transfer Facility Activity: No
 Recycler Activity with Storage: No
 Small Quantity On-Site Burner Exemption: No
 Smelting Melting and Refining Furnace Exemption: No
 Underground Injection Control: No
 Off-Site Waste Receipt: No
 Universal Waste Indicator: No
 Universal Waste Destination Facility: No
 Federal Universal Waste: No
 Active Site Fed-Reg Treatment Storage and Disposal Facility: Not reported
 Active Site Converter Treatment storage and Disposal Facility: Not reported
 Active Site State-Reg Treatment Storage and Disposal Facility: Not reported
 Active Site State-Reg Handler: ---

Map ID
 Direction
 Distance
 Elevation

MAP FINDINGS

Site

Database(s)

EDR ID Number
 EPA ID Number

DIXONS GARAGE (Continued)

1004754875

Federal Facility Indicator:	Not reported
Hazardous Secondary Material Indicator:	NN
Sub-Part K Indicator:	Not reported
Commercial TSD Indicator:	No
Treatment Storage and Disposal Type:	Not reported
2018 GPRA Permit Baseline:	Not on the Baseline
2018 GPRA Renewals Baseline:	Not on the Baseline
Permit Renewals Workload Universe:	Not reported
Permit Workload Universe:	Not reported
Permit Progress Universe:	Not reported
Post-Closure Workload Universe:	Not reported
Closure Workload Universe:	Not reported
202 GPRA Corrective Action Baseline:	No
Corrective Action Workload Universe:	No
Subject to Corrective Action Universe:	No
Non-TSDs Where RCRA CA has Been Imposed Universe:	No
TSDs Potentially Subject to CA Under 3004 (u)/(v) Universe:	No
TSDs Only Subject to CA under Discretionary Auth Universe:	No
Corrective Action Priority Ranking:	No NCAPS ranking
Environmental Control Indicator:	No
Institutional Control Indicator:	No
Human Exposure Controls Indicator:	N/A
Groundwater Controls Indicator:	N/A
Operating TSDF Universe:	Not reported
Full Enforcement Universe:	Not reported
Significant Non-Complier Universe:	No
Unaddressed Significant Non-Complier Universe:	No
Addressed Significant Non-Complier Universe:	No
Significant Non-Complier With a Compliance Schedule Universe:	No
Financial Assurance Required:	Not reported
Handler Date of Last Change:	20040803
Recognized Trader-Importer:	No
Recognized Trader-Exporter:	No
Importer of Spent Lead Acid Batteries:	No
Exporter of Spent Lead Acid Batteries:	No
Recycler Activity Without Storage:	Not reported
Manifest Broker:	Not reported
Sub-Part P Indicator:	No

Handler - Owner Operator:

Owner/Operator Indicator:	Owner
Owner/Operator Name:	DON DIXON
Legal Status:	Private
Date Became Current:	19900717
Date Ended Current:	20020719
Owner/Operator Address:	NOT REQUIRED
Owner/Operator City,State,Zip:	NOT REQUIRED, ME 99999
Owner/Operator Telephone:	415-555-1212
Owner/Operator Telephone Ext:	Not reported
Owner/Operator Fax:	Not reported
Owner/Operator Email:	Not reported

Owner/Operator Indicator:	Owner
Owner/Operator Name:	DON DIXON
Legal Status:	Private
Date Became Current:	Not reported

Map ID
Direction
Distance
Elevation

MAP FINDINGS

Site

Database(s)

EDR ID Number
EPA ID Number

DIXONS GARAGE (Continued)

1004754875

Date Ended Current: Not reported
Owner/Operator Address: NOT REQUIRED
Owner/Operator City,State,Zip: NOT REQUIRED, ME 99999
Owner/Operator Telephone: 415-555-1212
Owner/Operator Telephone Ext: Not reported
Owner/Operator Fax: Not reported
Owner/Operator Email: Not reported

Owner/Operator Indicator: Operator
Owner/Operator Name: DON DIXON
Legal Status: Private
Date Became Current: 19900717
Date Ended Current: 20020719
Owner/Operator Address: Not reported
Owner/Operator City,State,Zip: NV
Owner/Operator Telephone: Not reported
Owner/Operator Telephone Ext: Not reported
Owner/Operator Fax: Not reported
Owner/Operator Email: Not reported

Owner/Operator Indicator: Operator
Owner/Operator Name: NOT REQUIRED
Legal Status: Private
Date Became Current: Not reported
Date Ended Current: Not reported
Owner/Operator Address: NOT REQUIRED
Owner/Operator City,State,Zip: NOT REQUIRED, ME 99999
Owner/Operator Telephone: 415-555-1212
Owner/Operator Telephone Ext: Not reported
Owner/Operator Fax: Not reported
Owner/Operator Email: Not reported

Historic Generators:

Receive Date: 19920228
Handler Name: DIXONS GARAGE
Federal Waste Generator Description: Conditionally Exempt Small Quantity Generator
State District Owner: Not reported
Large Quantity Handler of Universal Waste: No
Recognized Trader Importer: No
Recognized Trader Exporter: No
Spent Lead Acid Battery Importer: No
Spent Lead Acid Battery Exporter: No
Current Record: No
Non Storage Recycler Activity: Not reported
Electronic Manifest Broker: Not reported

Receive Date: 20040719
Handler Name: DIXONS GARAGE
Federal Waste Generator Description: Not a generator, verified
State District Owner: Not reported
Large Quantity Handler of Universal Waste: No
Recognized Trader Importer: No
Recognized Trader Exporter: No
Spent Lead Acid Battery Importer: No
Spent Lead Acid Battery Exporter: No
Current Record: Yes
Non Storage Recycler Activity: Not reported

Map ID
Direction
Distance
Elevation

MAP FINDINGS

Site

Database(s)

EDR ID Number
EPA ID Number

DIXONS GARAGE (Continued)

1004754875

Electronic Manifest Broker:	Not reported
List of NAICS Codes and Descriptions:	
NAICS Codes:	No NAICS Codes Found
Facility Has Received Notices of Violation:	
Found Violation:	No
Agency Which Determined Violation:	Not reported
Violation Short Description:	Not reported
Date Violation was Determined:	Not reported
Actual Return to Compliance Date:	Not reported
Return to Compliance Qualifier:	Not reported
Violation Responsible Agency:	Not reported
Scheduled Compliance Date:	Not reported
Enforcement Identifier:	Not reported
Date of Enforcement Action:	Not reported
Enforcement Responsible Agency:	Not reported
Enforcement Docket Number:	Not reported
Enforcement Attorney:	Not reported
Corrective Action Component:	Not reported
Appeal Initiated Date:	Not reported
Appeal Resolution Date:	Not reported
Disposition Status Date:	Not reported
Disposition Status:	Not reported
Disposition Status Description:	Not reported
Consent/Final Order Sequence Number:	Not reported
Consent/Final Order Respondent Name:	Not reported
Consent/Final Order Lead Agency:	Not reported
Enforcement Type:	Not reported
Enforcement Responsible Person:	Not reported
Enforcement Responsible Sub-Organization:	Not reported
SEP Sequence Number:	Not reported
SEP Expenditure Amount:	Not reported
SEP Scheduled Completion Date:	Not reported
SEP Actual Date:	Not reported
SEP Defaulted Date:	Not reported
SEP Type:	Not reported
SEP Type Description:	Not reported
Proposed Amount:	Not reported
Final Monetary Amount:	Not reported
Paid Amount:	Not reported
Final Count:	Not reported
Final Amount:	Not reported
Evaluation Action Summary:	
Evaluation Date:	20040719
Evaluation Responsible Agency:	State
Found Violation:	No
Evaluation Type Description:	COMPLIANCE EVALUATION INSPECTION ON-SITE
Evaluation Responsible Person Identifier:	ECHAM
Evaluation Responsible Sub-Organization:	NV
Actual Return to Compliance Date:	Not reported
Scheduled Compliance Date:	Not reported
Date of Request:	Not reported
Date Response Received:	Not reported
Request Agency:	Not reported

Map ID
 Direction
 Distance
 Elevation

MAP FINDINGS

Site

Database(s)

EDR ID Number
 EPA ID Number

DIXONS GARAGE (Continued)

1004754875

Former Citation: Not reported

FINDS:

Registry ID: 110004292710

Click Here:

Environmental Interest/Information System:

RCRAInfo is a national information system that supports the Resource Conservation and Recovery Act (RCRA) program through the tracking of events and activities related to facilities that generate, transport, and treat, store, or dispose of hazardous waste. RCRAInfo allows RCRA program staff to track the notification, permit, compliance, and corrective action activities required under RCRA.

[Click this hyperlink](#) while viewing on your computer to access additional FINDS: detail in the EDR Site Report.

ECHO:

Envid: 1004754875
 Registry ID: 110004292710
 DFR URL: <http://echo.epa.gov/detailed-facility-report?fid=110004292710>
 Name: DIXONS GARAGE
 Address: 918 E CORBETT ST
 City,State,Zip: CARSON CITY, NV 89706

**190
 NW
 < 1/8
 0.097 mi.
 512 ft.**

**GILSON AUTO REFINISHING
 910 CORBETT ST
 CARSON CITY, NV 89706**

**RCRA NonGen / NLR
 FINDS
 ECHO
 CA HAZNET**

**1000871168
 NVD986777183**

Site 3 of 4 in cluster I

**Relative:
 Higher
 Actual:
 4685 ft.**

RCRA NonGen / NLR:
 Date Form Received by Agency: 19930902
 Handler Name: GILSON AUTO REFINISHING
 Handler Address: 910 CORBETT ST
 Handler City,State,Zip: CARSON CITY, NV 89706
 EPA ID: NVD986777183
 Contact Name: GILBERT CUA
 Contact Address: 910 CORBETT ST
 Contact City,State,Zip: CARSON CITY, NV 89706
 Contact Telephone: 702-887-9099
 Contact Fax: Not reported
 Contact Email: Not reported
 Contact Title: Not reported
 EPA Region: 09
 Land Type: Private
 Federal Waste Generator Description: Not a generator, verified
 Non-Notifier: Not reported
 Biennial Report Cycle: Not reported
 Accessibility: Not reported
 Active Site Indicator: Not reported
 State District Owner: Not reported
 State District: Not reported
 Mailing Address: 910 CORBETT ST
 Mailing City,State,Zip: CARSON CITY, NV 89706
 Owner Name: GILBERT D CUA

Map ID
 Direction
 Distance
 Elevation

MAP FINDINGS

Site

Database(s)

EDR ID Number
 EPA ID Number

GILSON AUTO REFINISHING (Continued)

1000871168

Owner Type:	Private
Operator Name:	Not reported
Operator Type:	Not reported
Short-Term Generator Activity:	No
Importer Activity:	No
Mixed Waste Generator:	No
Transporter Activity:	No
Transfer Facility Activity:	No
Recycler Activity with Storage:	No
Small Quantity On-Site Burner Exemption:	No
Smelting Melting and Refining Furnace Exemption:	No
Underground Injection Control:	No
Off-Site Waste Receipt:	No
Universal Waste Indicator:	No
Universal Waste Destination Facility:	No
Federal Universal Waste:	No
Active Site Fed-Reg Treatment Storage and Disposal Facility:	Not reported
Active Site Converter Treatment storage and Disposal Facility:	Not reported
Active Site State-Reg Treatment Storage and Disposal Facility:	Not reported
Active Site State-Reg Handler:	---
Federal Facility Indicator:	Not reported
Hazardous Secondary Material Indicator:	NN
Sub-Part K Indicator:	Not reported
Commercial TSD Indicator:	No
Treatment Storage and Disposal Type:	Not reported
2018 GPRA Permit Baseline:	Not on the Baseline
2018 GPRA Renewals Baseline:	Not on the Baseline
Permit Renewals Workload Universe:	Not reported
Permit Workload Universe:	Not reported
Permit Progress Universe:	Not reported
Post-Closure Workload Universe:	Not reported
Closure Workload Universe:	Not reported
202 GPRA Corrective Action Baseline:	No
Corrective Action Workload Universe:	No
Subject to Corrective Action Universe:	No
Non-TSDs Where RCRA CA has Been Imposed Universe:	No
TSDs Potentially Subject to CA Under 3004 (u)/(v) Universe:	No
TSDs Only Subject to CA under Discretionary Auth Universe:	No
Corrective Action Priority Ranking:	No NCAPS ranking
Environmental Control Indicator:	No
Institutional Control Indicator:	No
Human Exposure Controls Indicator:	N/A
Groundwater Controls Indicator:	N/A
Operating TSD Universe:	Not reported
Full Enforcement Universe:	Not reported
Significant Non-Complier Universe:	No
Unaddressed Significant Non-Complier Universe:	No
Addressed Significant Non-Complier Universe:	No
Significant Non-Complier With a Compliance Schedule Universe:	No
Financial Assurance Required:	Not reported
Handler Date of Last Change:	20020729
Recognized Trader-Importer:	No
Recognized Trader-Exporter:	No
Importer of Spent Lead Acid Batteries:	No
Exporter of Spent Lead Acid Batteries:	No
Recycler Activity Without Storage:	Not reported
Manifest Broker:	Not reported

Map ID
Direction
Distance
Elevation

MAP FINDINGS

Site

Database(s)

EDR ID Number
EPA ID Number

GILSON AUTO REFINISHING (Continued)

1000871168

Sub-Part P Indicator: No

Handler - Owner Operator:
Owner/Operator Indicator: Owner
Owner/Operator Name: GILBERT D CUA
Legal Status: Private
Date Became Current: Not reported
Date Ended Current: Not reported
Owner/Operator Address: 910 CORBETT ST
Owner/Operator City,State,Zip: CARSON CITY, NV 89706
Owner/Operator Telephone: 702-887-9099
Owner/Operator Telephone Ext: Not reported
Owner/Operator Fax: Not reported
Owner/Operator Email: Not reported

Historic Generators:
Receive Date: 19930902
Handler Name: GILSON AUTO REFINISHING
Federal Waste Generator Description: Not a generator, verified
State District Owner: Not reported
Large Quantity Handler of Universal Waste: No
Recognized Trader Importer: No
Recognized Trader Exporter: No
Spent Lead Acid Battery Importer: No
Spent Lead Acid Battery Exporter: No
Current Record: Yes
Non Storage Recycler Activity: Not reported
Electronic Manifest Broker: Not reported

List of NAICS Codes and Descriptions:
NAICS Codes: No NAICS Codes Found

Facility Has Received Notices of Violations:
Violations: No Violations Found

Evaluation Action Summary:
Evaluations: No Evaluations Found

FINDS:
Registry ID: 110004302040

Click Here:

Environmental Interest/Information System:
RCRAInfo is a national information system that supports the Resource Conservation and Recovery Act (RCRA) program through the tracking of events and activities related to facilities that generate, transport, and treat, store, or dispose of hazardous waste. RCRAInfo allows RCRA program staff to track the notification, permit, compliance, and corrective action activities required under RCRA.

[Click this hyperlink](#) while viewing on your computer to access additional FINDS: detail in the EDR Site Report.

Map ID
Direction
Distance
Elevation

MAP FINDINGS

Site

Database(s)

EDR ID Number
EPA ID Number

GILSON AUTO REFINISHING (Continued)

1000871168

ECHO:

Envid: 1000871168
Registry ID: 110004302040
DFR URL: <http://echo.epa.gov/detailed-facility-report?fid=110004302040>
Name: GILSON AUTO REFINISHING
Address: 910 CORBETT ST
City,State,Zip: CARSON CITY, NV 89706

HAZNET:

Name: GILSON AUTO REFINISHING
Address: 910 CORBETT ST
Address 2: Not reported
City,State,Zip: CARSON CITY, NV 897060000
Contact: GILBERT CUA
Telephone: 7028879099
Mailing Name: Not reported
Mailing Address: 910 CORBETT ST

Year: 2002
Gepaid: NVD986777183
TSD EPA ID: CA0000084517
CA Waste Code: 343 - Unspecified organic liquid mixture
Disposal Method: H01 - Transfer Station
Tons: 0.204

Year: 2001
Gepaid: NVD986777183
TSD EPA ID: CA0000084517
CA Waste Code: 343 - Unspecified organic liquid mixture
Disposal Method: H01 - Transfer Station
Tons: 0.306

Year: 2000
Gepaid: NVD986777183
TSD EPA ID: CA0000084517
CA Waste Code: 343 - Unspecified organic liquid mixture
Disposal Method: H01 - Transfer Station
Tons: 0.102

Year: 1999
Gepaid: NVD986777183
TSD EPA ID: CA0000084517
CA Waste Code: 343 - Unspecified organic liquid mixture
Disposal Method: H01 - Transfer Station
Tons: 0.51

Additional Info:

Year: 1999
Gen EPA ID: NVD986777183

Shipment Date: 19990713
Creation Date: 8/24/1999 0:00:00
Receipt Date: 19990719
Manifest ID: 98326977
Trans EPA ID: ILD984908202

Map ID
Direction
Distance
Elevation

MAP FINDINGS

Site

Database(s)

EDR ID Number
EPA ID Number

GILSON AUTO REFINISHING (Continued)

1000871168

Trans Name:	Not reported
Trans 2 EPA ID:	SCD987574647
Trans 2 Name:	Not reported
TSDf EPA ID:	CA0000084517
Trans Name:	Not reported
TSDf Alt EPA ID:	CA0000084517
TSDf Alt Name:	Not reported
Waste Code Description:	343 - Unspecified organic liquid mixture
RCRA Code:	Not reported
Meth Code:	H01 - Transfer Station
Quantity Tons:	0.51
Waste Quantity:	150
Quantity Unit:	G
Additional Code 1:	Not reported
Additional Code 2:	Not reported
Additional Code 3:	Not reported
Additional Code 4:	Not reported
Additional Code 5:	Not reported
Additional Info:	
Year:	2001
Gen EPA ID:	NVD986777183
Shipment Date: 20011023	
Creation Date: 12/17/2001 0:00:00	
Receipt Date: 20011026	
Manifest ID: 21470986	
Trans EPA ID: SCR000075150	
Trans Name: Not reported	
Trans 2 EPA ID: Not reported	
Trans 2 Name: Not reported	
TSDf EPA ID: CA0000084517	
Trans Name: Not reported	
TSDf Alt EPA ID: Not reported	
TSDf Alt Name: Not reported	
Waste Code Description: 343 - Unspecified organic liquid mixture	
RCRA Code: Not reported	
Meth Code: H01 - Transfer Station	
Quantity Tons: 0.102	
Waste Quantity: 30	
Quantity Unit: G	
Additional Code 1: Not reported	
Additional Code 2: Not reported	
Additional Code 3: Not reported	
Additional Code 4: Not reported	
Additional Code 5: Not reported	
Shipment Date: 20010611	
Creation Date: 8/29/2001 0:00:00	
Receipt Date: 20010613	
Manifest ID: 21129301	
Trans EPA ID: SCR000075150	
Trans Name: Not reported	
Trans 2 EPA ID: Not reported	
Trans 2 Name: Not reported	
TSDf EPA ID: CA0000084517	
Trans Name: Not reported	

Map ID
Direction
Distance
Elevation

MAP FINDINGS

Site

Database(s)

EDR ID Number
EPA ID Number

GILSON AUTO REFINISHING (Continued)

1000871168

TSDf Alt EPA ID:	Not reported
TSDf Alt Name:	Not reported
Waste Code Description:	343 - Unspecified organic liquid mixture
RCRA Code:	Not reported
Meth Code:	H01 - Transfer Station
Quantity Tons:	0.102
Waste Quantity:	30
Quantity Unit:	G
Additional Code 1:	Not reported
Additional Code 2:	Not reported
Additional Code 3:	Not reported
Additional Code 4:	Not reported
Additional Code 5:	Not reported
Shipment Date:	20010221
Creation Date:	4/30/2001 0:00:00
Receipt Date:	20010301
Manifest ID:	99795233
Trans EPA ID:	SCR000075150
Trans Name:	Not reported
Trans 2 EPA ID:	SCR000074591
Trans 2 Name:	Not reported
TSDf EPA ID:	CA0000084517
Trans Name:	Not reported
TSDf Alt EPA ID:	Not reported
TSDf Alt Name:	Not reported
Waste Code Description:	343 - Unspecified organic liquid mixture
RCRA Code:	Not reported
Meth Code:	H01 - Transfer Station
Quantity Tons:	0.102
Waste Quantity:	30
Quantity Unit:	G
Additional Code 1:	Not reported
Additional Code 2:	Not reported
Additional Code 3:	Not reported
Additional Code 4:	Not reported
Additional Code 5:	Not reported
Additional Info:	
Year:	2000
Gen EPA ID:	NVD986777183
Shipment Date:	20000414
Creation Date:	6/7/2000 0:00:00
Receipt Date:	20000419
Manifest ID:	99850973
Trans EPA ID:	ILD984908202
Trans Name:	Not reported
Trans 2 EPA ID:	SCR000074591
Trans 2 Name:	Not reported
TSDf EPA ID:	CA0000084517
Trans Name:	Not reported
TSDf Alt EPA ID:	Not reported
TSDf Alt Name:	Not reported
Waste Code Description:	343 - Unspecified organic liquid mixture
RCRA Code:	Not reported
Meth Code:	H01 - Transfer Station

Map ID
Direction
Distance
Elevation

MAP FINDINGS

Site

Database(s)

EDR ID Number
EPA ID Number

GILSON AUTO REFINISHING (Continued)

1000871168

Quantity Tons: 0.102
Waste Quantity: 30
Quantity Unit: G
Additional Code 1: Not reported
Additional Code 2: Not reported
Additional Code 3: Not reported
Additional Code 4: Not reported
Additional Code 5: Not reported

Additional Info:

Year: 2002
Gen EPA ID: NVD986777183

Shipment Date: 20020606
Creation Date: 8/29/2002 18:31:16
Receipt Date: 20020613
Manifest ID: 21463391
Trans EPA ID: SCR000075150
Trans Name: Not reported
Trans 2 EPA ID: Not reported
Trans 2 Name: Not reported
TSDf EPA ID: CA0000084517
Trans Name: Not reported
TSDf Alt EPA ID: Not reported
TSDf Alt Name: Not reported
Waste Code Description: 343 - Unspecified organic liquid mixture
RCRA Code: Not reported
Meth Code: H01 - Transfer Station
Quantity Tons: 0.102
Waste Quantity: 30
Quantity Unit: G
Additional Code 1: Not reported
Additional Code 2: Not reported
Additional Code 3: Not reported
Additional Code 4: Not reported
Additional Code 5: Not reported

Shipment Date: 20020212
Creation Date: 7/2/2002 18:32:18
Receipt Date: 20020215
Manifest ID: 21493587
Trans EPA ID: SCR000075150
Trans Name: Not reported
Trans 2 EPA ID: Not reported
Trans 2 Name: Not reported
TSDf EPA ID: CA0000084517
Trans Name: Not reported
TSDf Alt EPA ID: Not reported
TSDf Alt Name: Not reported
Waste Code Description: 343 - Unspecified organic liquid mixture
RCRA Code: Not reported
Meth Code: H01 - Transfer Station
Quantity Tons: 0.102
Waste Quantity: 30
Quantity Unit: G
Additional Code 1: Not reported
Additional Code 2: Not reported

Map ID
 Direction
 Distance
 Elevation

MAP FINDINGS

Site

Database(s)

EDR ID Number
 EPA ID Number

GILSON AUTO REFINISHING (Continued)

1000871168

Additional Code 3: Not reported
 Additional Code 4: Not reported
 Additional Code 5: Not reported

**I91
 NW
 < 1/8
 0.101 mi.
 532 ft.**

**G AND D AUTO REPAIR
 906 CORBETT
 CARSON CITY, NV 89701**

**RCRA NonGen / NLR
 FINDS
 ECHO**

**1000473237
 NVD982433864**

Site 4 of 4 in cluster I

**Relative:
 Higher
 Actual:
 4686 ft.**

RCRA NonGen / NLR:		
Date Form Received by Agency:		19940705
Handler Name:	G AND D AUTO REPAIR	
Handler Address:		906 CORBETT
Handler City,State,Zip:		CARSON CITY, NV 89701
EPA ID:		NVD982433864
Contact Name:		GLENN KEYES
Contact Address:		906 CORBETT
Contact City,State,Zip:		CARSON CITY, NV 89701
Contact Telephone:		702-882-0515
Contact Fax:		Not reported
Contact Email:		Not reported
Contact Title:		Not reported
EPA Region:		09
Land Type:		Other
Federal Waste Generator Description:		Not a generator, verified
Non-Notifier:		Not reported
Biennial Report Cycle:		Not reported
Accessibility:		Not reported
Active Site Indicator:		Not reported
State District Owner:		Not reported
State District:		Not reported
Mailing Address:		1130 CORBETT
Mailing City,State,Zip:		CARSON CITY, NV 89701
Owner Name:		GLENN KEYES
Owner Type:		Private
Operator Name:		NOT REQUIRED
Operator Type:		Private
Short-Term Generator Activity:		No
Importer Activity:		No
Mixed Waste Generator:		No
Transporter Activity:		No
Transfer Facility Activity:		No
Recycler Activity with Storage:		No
Small Quantity On-Site Burner Exemption:		No
Smelting Melting and Refining Furnace Exemption:		No
Underground Injection Control:		No
Off-Site Waste Receipt:		No
Universal Waste Indicator:		No
Universal Waste Destination Facility:		No
Federal Universal Waste:		No
Active Site Fed-Reg Treatment Storage and Disposal Facility:		Not reported
Active Site Converter Treatment storage and Disposal Facility:		Not reported
Active Site State-Reg Treatment Storage and Disposal Facility:		Not reported
Active Site State-Reg Handler:		---
Federal Facility Indicator:		Not reported
Hazardous Secondary Material Indicator:		NN
Sub-Part K Indicator:		Not reported

Map ID
 Direction
 Distance
 Elevation

MAP FINDINGS

Site

Database(s)

EDR ID Number
 EPA ID Number

G AND D AUTO REPAIR (Continued)

1000473237

Commercial TSD Indicator:	No
Treatment Storage and Disposal Type:	Not reported
2018 GPRA Permit Baseline:	Not on the Baseline
2018 GPRA Renewals Baseline:	Not on the Baseline
Permit Renewals Workload Universe:	Not reported
Permit Workload Universe:	Not reported
Permit Progress Universe:	Not reported
Post-Closure Workload Universe:	Not reported
Closure Workload Universe:	Not reported
202 GPRA Corrective Action Baseline:	No
Corrective Action Workload Universe:	No
Subject to Corrective Action Universe:	No
Non-TSDs Where RCRA CA has Been Imposed Universe:	No
TSDs Potentially Subject to CA Under 3004 (u)/(v) Universe:	No
TSDs Only Subject to CA under Discretionary Auth Universe:	No
Corrective Action Priority Ranking:	No NCAPS ranking
Environmental Control Indicator:	No
Institutional Control Indicator:	No
Human Exposure Controls Indicator:	N/A
Groundwater Controls Indicator:	N/A
Operating TSDF Universe:	Not reported
Full Enforcement Universe:	Not reported
Significant Non-Complier Universe:	No
Unaddressed Significant Non-Complier Universe:	No
Addressed Significant Non-Complier Universe:	No
Significant Non-Complier With a Compliance Schedule Universe:	No
Financial Assurance Required:	Not reported
Handler Date of Last Change:	20020729
Recognized Trader-Importer:	No
Recognized Trader-Exporter:	No
Importer of Spent Lead Acid Batteries:	No
Exporter of Spent Lead Acid Batteries:	No
Recycler Activity Without Storage:	Not reported
Manifest Broker:	Not reported
Sub-Part P Indicator:	No

Handler - Owner Operator:

Owner/Operator Indicator:	Owner
Owner/Operator Name:	GLENN KEYES
Legal Status:	Private
Date Became Current:	Not reported
Date Ended Current:	Not reported
Owner/Operator Address:	NOT REQUIRED
Owner/Operator City,State,Zip:	NOT REQUIRED, ME 99999
Owner/Operator Telephone:	415-555-1212
Owner/Operator Telephone Ext:	Not reported
Owner/Operator Fax:	Not reported
Owner/Operator Email:	Not reported

Owner/Operator Indicator:	Operator
Owner/Operator Name:	NOT REQUIRED
Legal Status:	Private
Date Became Current:	Not reported
Date Ended Current:	Not reported
Owner/Operator Address:	NOT REQUIRED
Owner/Operator City,State,Zip:	NOT REQUIRED, ME 99999

Map ID
Direction
Distance
Elevation

MAP FINDINGS

Site

Database(s)

EDR ID Number
EPA ID Number

G AND D AUTO REPAIR (Continued)

1000473237

Owner/Operator Telephone: 415-555-1212
Owner/Operator Telephone Ext: Not reported
Owner/Operator Fax: Not reported
Owner/Operator Email: Not reported

Historic Generators:

Receive Date: 19940705
Handler Name: G AND D AUTO REPAIR
Federal Waste Generator Description: Not a generator, verified
State District Owner: Not reported
Large Quantity Handler of Universal Waste: No
Recognized Trader Importer: No
Recognized Trader Exporter: No
Spent Lead Acid Battery Importer: No
Spent Lead Acid Battery Exporter: No
Current Record: Yes
Non Storage Recycler Activity: Not reported
Electronic Manifest Broker: Not reported

List of NAICS Codes and Descriptions:

NAICS Codes: No NAICS Codes Found

Facility Has Received Notices of Violations:

Violations: No Violations Found

Evaluation Action Summary:

Evaluations: No Evaluations Found

FINDS:

Registry ID: 110004293167

Click Here:

Environmental Interest/Information System:

RCRAInfo is a national information system that supports the Resource Conservation and Recovery Act (RCRA) program through the tracking of events and activities related to facilities that generate, transport, and treat, store, or dispose of hazardous waste. RCRAInfo allows RCRA program staff to track the notification, permit, compliance, and corrective action activities required under RCRA.

[Click this hyperlink](#) while viewing on your computer to access additional FINDS: detail in the EDR Site Report.

ECHO:

Envid: 1000473237
Registry ID: 110004293167
DFR URL: <http://echo.epa.gov/detailed-facility-report?fid=110004293167>
Name: G AND D AUTO REPAIR
Address: 906 CORBETT
City,State,Zip: CARSON CITY, NV 89701

MAP FINDINGS

Map ID			EDR ID Number
Direction			EPA ID Number
Distance			
Elevation	Site	Database(s)	

L92 WNW < 1/8 0.101 mi. 533 ft.	SILVANAS ITALIAN CUISINE 1301 N CARSON ST CARSON CITY, NV 89701 Site 2 of 7 in cluster L	NV UST	U004162067 N/A
---	---	---------------	---------------------------------

Relative: Higher	UST: Facility ID: A-000112 Address: 1301 N Carson St City,State,Zip: Carson City, NV 89701 Tank ID: 1 Tank Status: PERMANENTLY CLOSED Tank Capacity: Not reported Tank Substance: HEATING OIL Install Date: 01/01/2000 Tank Material: NONE, UNKNOWN FEDERALLY REGULATED UST: TRUE Pipe Material: NONE, UNKNOWN Tank Age: 92 Closed Date: 07/29/1992		
-----------------------------------	--	--	--

N93 WNW < 1/8 0.103 mi. 542 ft.	CARSON CITY SCHOOL DISTRICT 202 CORBETT STREET CARSON CITY, NV Site 1 of 2 in cluster N	NV SHWS	S103877967 N/A
---	--	----------------	---------------------------------

Relative: Higher	SHWS: Name: CARSON CITY SCHOOL DISTRICT Address: 202 CORBETT STREET City,State,Zip: CARSON CITY, NV Facility ID: A-000097 Date Release Reported to NDEP: 7/17/2017 Program: non-LUST Corrective Action NDEP Case Officer: Not reported Location of Paper File: NDEP: Carson City Type of Media Impacted: Soil Event: Not reported Date of Closure: 8/23/2017 Regulatory Type of Closure: Petro Constituents Contaminant: Heating Oil		
-----------------------------------	--	--	--

N94 WNW < 1/8 0.103 mi. 542 ft.	CARSON CITY SCHOOL DISTRICT 202 CORBETT STREET CARSON CITY, NV 89706 Site 2 of 2 in cluster N	NV UST	U004162060 N/A
---	--	---------------	---------------------------------

Relative: Higher	UST: Facility ID: A-000097 Address: 202 Corbett Street City,State,Zip: Carson City, NV 89706 Tank ID: 1 Tank Status: PERMANENTLY CLOSED Tank Capacity: 2000 Tank Substance: HEATING OIL Install Date: 01/01/2000 Tank Material: ASPHALT COATED OR BARE STEEL, NONE		
-----------------------------------	---	--	--

Map ID
 Direction
 Distance
 Elevation

MAP FINDINGS

Site

Database(s)

EDR ID Number
 EPA ID Number

CARSON CITY SCHOOL DISTRICT (Continued)

U004162060

FEDERALLY REGULATED UST: TRUE
 Pipe Material: BARE STEEL, NONE
 Tank Age: 117
 Closed Date: 07/13/2017

**95
 NE
 < 1/8
 0.105 mi.
 557 ft.**

**BERTENTHAL PROPERTY
 1535 EAST LONG STREET
 CARSON CITY, NV**

**NV SHWS S103876315
 N/A**

**Relative:
 Lower**

SHWS:
 Name: BERTENTHAL PROPERTY
 Address: 1535 EAST LONG STREET
 City,State,Zip: CARSON CITY, NV
 Facility ID: A-000781
 Date Release Reported to NDEP: 11/2/1993
 Program: Not reported
 NDEP Case Officer: Not reported
 Location of Paper File: NDEP: CC-Storage
 Type of Media Impacted: Soil
 Event: Not reported
Date of Closure: 4/6/1993
 Regulatory Type of Closure: Not reported
 Contaminant: TPH

**Actual:
 4658 ft.**

**L96
 West
 < 1/8
 0.106 mi.
 562 ft.**

**DENNIS MURPHY RESIDENCE
 106 FLEISCHMANN WAY
 CARSON CITY, NV**

**NV SHWS S105029656
 N/A**

Site 3 of 7 in cluster L

**Relative:
 Higher**

SHWS:
 Name: DENNIS MURPHY RESIDENCE
 Address: 106 FLEISCHMANN WAY
 City,State,Zip: CARSON CITY, NV
 Facility ID: A-000010
 Date Release Reported to NDEP: 6/1/2001
 Program: Not reported
 NDEP Case Officer: Not reported
 Location of Paper File: NDEP: CC-Storage
 Type of Media Impacted: Soil
 Event: Not reported
Date of Closure: 12/31/2002
 Regulatory Type of Closure: NAC 445A.222745
 Contaminant: Heating Oil

**Actual:
 4705 ft.**

Name: DENNIS MURPHY RESIDENCE
 Address: 106 FLEISCHMANN WAY
 City,State,Zip: CARSON CITY, NV
 Facility ID: A-000010
 Date Release Reported to NDEP: 6/1/2001
 Program: Not reported
 NDEP Case Officer: Not reported
 Location of Paper File: NDEP: CC-Storage
 Type of Media Impacted: Ground Water

Map ID
Direction
Distance
Elevation

MAP FINDINGS

Site

Database(s)

EDR ID Number
EPA ID Number

DENNIS MURPHY RESIDENCE (Continued)

S105029656

Event: Not reported
Date of Closure: **12/31/2002**
Regulatory Type of Closure: NAC 445A.222745
Contaminant: Heating Oil

O97
WSW
< 1/8
0.110 mi.
580 ft.

PAUL A. LARQUIER PROPERTY
222 EAST WASHINGTON STREET
CARSON CITY, NV

NV SHWS S121604144
N/A

Site 1 of 13 in cluster O

Relative:
Higher

SHWS:

Actual:
4686 ft.

Name: PAUL A. LARQUIER PROPERTY
Address: 222 EAST WASHINGTON STREET
City,State,Zip: CARSON CITY, NV
Facility ID: A-000054
Date Release Reported to NDEP: 12/5/2017
Program: non-LUST Corrective Action
NDEP Case Officer: Not reported
Location of Paper File: NDEP: Carson City
Type of Media Impacted: Soil
Event: Not reported
Date of Closure: **2/26/2018**
Regulatory Type of Closure: Clean w/ Remed
Contaminant: Heating Oil

L98
WNW
< 1/8
0.124 mi.
656 ft.

JM GASOLINE
1321 N CARSON ST
CARSON CITY, NV 89701

NV SHWS U001152627
NV UST N/A

Site 4 of 7 in cluster L

Relative:
Higher

SHWS:

Actual:
4704 ft.

Name: JM GASOLINE
Address: 1321 NORTH CARSON STREET
City,State,Zip: CARSON CITY, NV
Facility ID: 1-000057
Date Release Reported to NDEP: 1/1/1990
Program: Not reported
NDEP Case Officer: Not reported
Location of Paper File: NDEP: CC-Storage
Type of Media Impacted: Soil
Event: Not reported
Date of Closure: **6/15/1992**
Regulatory Type of Closure: Not reported
Contaminant: Not reported

Name: JM GASOLINE
Address: 1321 NORTH CARSON STREET
City,State,Zip: CARSON CITY, NV
Facility ID: 1-000057
Date Release Reported to NDEP: 1/1/1990
Program: Not reported
NDEP Case Officer: Not reported
Location of Paper File: NDEP: CC-Storage
Type of Media Impacted: Ground Water

Map ID
Direction
Distance
Elevation

MAP FINDINGS

Site

Database(s)

EDR ID Number
EPA ID Number

JM GASOLINE (Continued)

U001152627

Event: Not reported
Date of Closure: **6/15/1992**
Regulatory Type of Closure: Not reported
Contaminant: Not reported

UST:

Facility ID: 1-000057
Address: 1321 N Carson St
City,State,Zip: Carson City, NV 89701

Owner:

ASSOCIATED FACILITY: JM Gasoline
OWNER/OPERATOR NAME: Tuli Enterprises
Owner Address, City, State, Zip: 1321 N. Carson St. Carson City, NV 89701

Tank ID: 1
Tank Status: CURRENTLY IN USE
Tank Capacity: 8000
Tank Substance: GASOLINE (CONTAINING <= 10% ETHANOL)
Install Date: 05/07/1965
Tank Material: ASPHALT COATED OR BARE STEEL, LINED INTERIOR
FEDERALLY REGULATED UST: TRUE
Pipe Material: DOUBLE WALLED, FIBERGLASS REINFORCED PLASTIC
Tank Age: 56
Closed Date: Not reported

Tank ID: 2
Tank Status: CURRENTLY IN USE
Tank Capacity: 8000
Tank Substance: GASOLINE (CONTAINING <= 10% ETHANOL)
Install Date: 05/07/1965
Tank Material: ASPHALT COATED OR BARE STEEL, LINED INTERIOR
FEDERALLY REGULATED UST: TRUE
Pipe Material: DOUBLE WALLED, FIBERGLASS REINFORCED PLASTIC
Tank Age: 56
Closed Date: Not reported

Tank ID: 3
Tank Status: CURRENTLY IN USE
Tank Capacity: 6000
Tank Substance: GASOLINE (CONTAINING <= 10% ETHANOL)
Install Date: 05/07/1961
Tank Material: ASPHALT COATED OR BARE STEEL, LINED INTERIOR
FEDERALLY REGULATED UST: TRUE
Pipe Material: DOUBLE WALLED, FIBERGLASS REINFORCED PLASTIC
Tank Age: 60
Closed Date: Not reported

Map ID
 Direction
 Distance
 Elevation

MAP FINDINGS

Site

Database(s)

EDR ID Number
 EPA ID Number

L99
 WNW
 < 1/8
 0.124 mi.
 656 ft.

UNOCAL SVC STA #8283
1321 N CARSON ST
CARSON CITY, NV 89701

RCRA NonGen / NLR

1000166466
 NVD982059305

Site 5 of 7 in cluster L

Relative:
 Higher

RCRA NonGen / NLR:

Actual:
 4704 ft.

Date Form Received by Agency:	19910312
Handler Name:	UNOCAL SVC STA #8283
Handler Address:	1321 N CARSON ST
Handler City,State,Zip:	CARSON CITY, NV 89701
EPA ID:	NVD982059305
Contact Name:	ENVIRONMENTAL MANAGER
Contact Address:	1321 N CARSON ST
Contact City,State,Zip:	CARSON CITY, NV 89701
Contact Telephone:	415-945-7676
Contact Fax:	Not reported
Contact Email:	Not reported
Contact Title:	Not reported
EPA Region:	09
Land Type:	Other
Federal Waste Generator Description:	Not a generator, verified
Non-Notifier:	Not reported
Biennial Report Cycle:	Not reported
Accessibility:	Not reported
Active Site Indicator:	Not reported
State District Owner:	Not reported
State District:	Not reported
Mailing Address:	2175 N CALIFORNIA BLVD #650
Mailing City,State,Zip:	WALNUT CREEK, CA 94596
Owner Name:	UNION OIL CO OF CALIF
Owner Type:	Private
Operator Name:	NOT REQUIRED
Operator Type:	Private
Short-Term Generator Activity:	No
Importer Activity:	No
Mixed Waste Generator:	No
Transporter Activity:	No
Transfer Facility Activity:	No
Recycler Activity with Storage:	No
Small Quantity On-Site Burner Exemption:	No
Smelting Melting and Refining Furnace Exemption:	No
Underground Injection Control:	No
Off-Site Waste Receipt:	No
Universal Waste Indicator:	No
Universal Waste Destination Facility:	No
Federal Universal Waste:	No
Active Site Fed-Reg Treatment Storage and Disposal Facility:	Not reported
Active Site Converter Treatment storage and Disposal Facility:	Not reported
Active Site State-Reg Treatment Storage and Disposal Facility:	Not reported
Active Site State-Reg Handler:	---
Federal Facility Indicator:	Not reported
Hazardous Secondary Material Indicator:	NN
Sub-Part K Indicator:	Not reported
Commercial TSD Indicator:	No
Treatment Storage and Disposal Type:	Not reported
2018 GPRA Permit Baseline:	Not on the Baseline
2018 GPRA Renewals Baseline:	Not on the Baseline
Permit Renewals Workload Universe:	Not reported

Map ID
 Direction
 Distance
 Elevation

MAP FINDINGS

Site

Database(s)

EDR ID Number
 EPA ID Number

UNOCAL SVC STA #8283 (Continued)

1000166466

Permit Workload Universe:	Not reported
Permit Progress Universe:	Not reported
Post-Closure Workload Universe:	Not reported
Closure Workload Universe:	Not reported
202 GPRA Corrective Action Baseline:	No
Corrective Action Workload Universe:	No
Subject to Corrective Action Universe:	No
Non-TSDFs Where RCRA CA has Been Imposed Universe:	No
TSDFs Potentially Subject to CA Under 3004 (u)/(v) Universe:	No
TSDFs Only Subject to CA under Discretionary Auth Universe:	No
Corrective Action Priority Ranking:	No NCAPS ranking
Environmental Control Indicator:	No
Institutional Control Indicator:	No
Human Exposure Controls Indicator:	N/A
Groundwater Controls Indicator:	N/A
Operating TSDF Universe:	Not reported
Full Enforcement Universe:	Not reported
Significant Non-Complier Universe:	No
Unaddressed Significant Non-Complier Universe:	No
Addressed Significant Non-Complier Universe:	No
Significant Non-Complier With a Compliance Schedule Universe:	No
Financial Assurance Required:	Not reported
Handler Date of Last Change:	20020729
Recognized Trader-Importer:	No
Recognized Trader-Exporter:	No
Importer of Spent Lead Acid Batteries:	No
Exporter of Spent Lead Acid Batteries:	No
Recycler Activity Without Storage:	Not reported
Manifest Broker:	Not reported
Sub-Part P Indicator:	No

Handler - Owner Operator:

Owner/Operator Indicator:	Owner
Owner/Operator Name:	UNION OIL CO OF CALIF
Legal Status:	Private
Date Became Current:	Not reported
Date Ended Current:	Not reported
Owner/Operator Address:	NOT REQUIRED
Owner/Operator City,State,Zip:	NOT REQUIRED, ME 99999
Owner/Operator Telephone:	415-555-1212
Owner/Operator Telephone Ext:	Not reported
Owner/Operator Fax:	Not reported
Owner/Operator Email:	Not reported

Owner/Operator Indicator:	Operator
Owner/Operator Name:	NOT REQUIRED
Legal Status:	Private
Date Became Current:	Not reported
Date Ended Current:	Not reported
Owner/Operator Address:	NOT REQUIRED
Owner/Operator City,State,Zip:	NOT REQUIRED, ME 99999
Owner/Operator Telephone:	415-555-1212
Owner/Operator Telephone Ext:	Not reported
Owner/Operator Fax:	Not reported
Owner/Operator Email:	Not reported

Map ID
 Direction
 Distance
 Elevation

MAP FINDINGS

Site

Database(s)

EDR ID Number
 EPA ID Number

UNOCAL SVC STA #8283 (Continued)

1000166466

Historic Generators:
 Receive Date: 19910312
 Handler Name: UNOCAL SVC STA #8283
 Federal Waste Generator Description: Not a generator, verified
 State District Owner: Not reported
 Large Quantity Handler of Universal Waste: No
 Recognized Trader Importer: No
 Recognized Trader Exporter: No
 Spent Lead Acid Battery Importer: No
 Spent Lead Acid Battery Exporter: No
 Current Record: Yes
 Non Storage Recycler Activity: Not reported
 Electronic Manifest Broker: Not reported

List of NAICS Codes and Descriptions:
 NAICS Codes: No NAICS Codes Found

Facility Has Received Notices of Violations:
 Violations: No Violations Found

Evaluation Action Summary:
 Evaluations: No Evaluations Found

**L100
 WNW
 < 1/8
 0.124 mi.
 656 ft.**

**TOWS WINNERS CORNER
 1321 N CARSON ST
 CARSON CITY, NV 89701**

**EDR Hist Auto 1020380906
 N/A**

Site 6 of 7 in cluster L

**Relative:
 Higher
 Actual:
 4704 ft.**

EDR Hist Auto

Year:	Name:	Type:
1980	A & D UNION 76	Gasoline Service Stations
1987	TOWS WINNERS CORNER	Gasoline Service Stations
1988	TOWS WINNERS CORNER	Gasoline Service Stations
1989	TOWS WINNERS CORNER	Gasoline Service Stations
1990	TOWS WINNERS CORNER	Gasoline Service Stations
1991	TOWS WINNERS CORNER	Gasoline Service Stations
1992	TOWS WINNERS CORNER	Gasoline Service Stations
1993	TOWS WINNERS CORNER	Gasoline Service Stations
1994	TOWS WINNERS CORNER	Gasoline Service Stations
1995	TOWS WINNERS CORNER	Gasoline Service Stations
1996	TOWS WINNERS CORNER	Gasoline Service Stations
1997	TOWS WINNERS CORNER INC	Gasoline Service Stations
1998	TOWS WINNERS CORNER	Gasoline Service Stations
1999	TOWS WINNERS CORNER	Gasoline Service Stations
2000	TOWS WINNERS CORNER	Gasoline Service Stations
2001	TOWS WINNERS CORNER	Gasoline Service Stations
2002	MARKET MANAGEMENT INC	Gasoline Service Stations
2003	MARKET MANAGEMENT INC	Gasoline Service Stations
2004	MARKET MANAGEMENT INC	Gasoline Service Stations
2005	MARKET MANAGEMENT INC	Gasoline Service Stations

Map ID
Direction
Distance
Elevation

MAP FINDINGS

Site

Database(s)

EDR ID Number
EPA ID Number

O101
WSW
1/8-1/4
0.134 mi.
710 ft.

GLC 01113
709 N STEWART ST
CARSON CITY, NV 89701

NV UST U004160449
N/A

Site 2 of 13 in cluster O

Relative:
Higher

UST:

Actual:
4681 ft.

Facility ID: 1-000040
Address: 709 N Stewart St
City,State,Zip: Carson City, NV 89701

Owner:

ASSOCIATED FACILITY: GLC 01113
OWNER/OPERATOR NAME: Nevada Bell Telephone Co dba AT&T Nevada
Owner Address, City, State, Zip: 308 S Akard St Rm 1700 Dallas, TX 75202-5315

Tank ID: 1
Tank Status: PERMANENTLY CLOSED
Tank Capacity: 5000
Tank Substance: DIESEL
Install Date: 01/22/1971
Tank Material: ASPHALT COATED OR BARE STEEL, NONE
FEDERALLY REGULATED UST: TRUE
Pipe Material: NONE, UNKNOWN
Tank Age: 18
Closed Date: 11/01/1989

Tank ID: 2
Tank Status: PERMANENTLY CLOSED
Tank Capacity: 3000
Tank Substance: DIESEL
Install Date: 11/16/1989
Tank Material: COMPOSITE (STEEL W/ FIBERGLASS), DOUBLE-WALLED
FEDERALLY REGULATED UST: TRUE
Pipe Material: DOUBLE WALLED, FIBERGLASS REINFORCED PLASTIC
Tank Age: 15
Closed Date: 04/22/2004

Tank ID: 3
Tank Status: CURRENTLY IN USE
Tank Capacity: 4000
Tank Substance: DIESEL
Install Date: 07/01/2004
Tank Material: COMPOSITE (STEEL W/ FIBERGLASS), DOUBLE-WALLED
FEDERALLY REGULATED UST: TRUE
Pipe Material: FIBERGLASS REINFORCED PLASTIC, SECONDARY CONTAINMENT
Tank Age: 17
Closed Date: Not reported

O102
WSW
1/8-1/4
0.135 mi.
711 ft.

NEVADA BELL
709 STEWART STREET
CARSON CITY, NV 89701

RCRA NonGen / NLR 1000145328
FINDS NVT330011024
ECHO

Site 3 of 13 in cluster O

Relative:
Higher

RCRA NonGen / NLR:

Actual:
4682 ft.

Date Form Received by Agency: 19920324
Handler Name: NEVADA BELL
Handler Address: 709 STEWART STREET
Handler City,State,Zip: CARSON CITY, NV 89701

Map ID
 Direction
 Distance
 Elevation

MAP FINDINGS

Site

Database(s)

EDR ID Number
 EPA ID Number

NEVADA BELL (Continued)

1000145328

EPA ID:	NVT330011024
Contact Name:	ENVIRONMENTAL MANAGER
Contact Address:	709 STEWART STREET
Contact City,State,Zip:	CARSON CITY, NV 89701
Contact Telephone:	916-485-0997
Contact Fax:	Not reported
Contact Email:	Not reported
Contact Title:	Not reported
EPA Region:	09
Land Type:	Private
Federal Waste Generator Description:	Not a generator, verified
Non-Notifier:	Not reported
Biennial Report Cycle:	Not reported
Accessibility:	Not reported
Active Site Indicator:	Not reported
State District Owner:	Not reported
State District:	Not reported
Mailing Address:	3707 KINGS WAY SEC A-6
Mailing City,State,Zip:	SACRAMENTO, CA 95821
Owner Name:	NEVADA BELL
Owner Type:	Private
Operator Name:	NOT REQUIRED
Operator Type:	Private
Short-Term Generator Activity:	No
Importer Activity:	No
Mixed Waste Generator:	No
Transporter Activity:	No
Transfer Facility Activity:	No
Recycler Activity with Storage:	No
Small Quantity On-Site Burner Exemption:	No
Smelting Melting and Refining Furnace Exemption:	No
Underground Injection Control:	No
Off-Site Waste Receipt:	No
Universal Waste Indicator:	No
Universal Waste Destination Facility:	No
Federal Universal Waste:	No
Active Site Fed-Reg Treatment Storage and Disposal Facility:	Not reported
Active Site Converter Treatment storage and Disposal Facility:	Not reported
Active Site State-Reg Treatment Storage and Disposal Facility:	Not reported
Active Site State-Reg Handler:	---
Federal Facility Indicator:	Not reported
Hazardous Secondary Material Indicator:	NN
Sub-Part K Indicator:	Not reported
Commercial TSD Indicator:	No
Treatment Storage and Disposal Type:	Not reported
2018 GPRA Permit Baseline:	Not on the Baseline
2018 GPRA Renewals Baseline:	Not on the Baseline
Permit Renewals Workload Universe:	Not reported
Permit Workload Universe:	Not reported
Permit Progress Universe:	Not reported
Post-Closure Workload Universe:	Not reported
Closure Workload Universe:	Not reported
202 GPRA Corrective Action Baseline:	No
Corrective Action Workload Universe:	No
Subject to Corrective Action Universe:	No
Non-TSDs Where RCRA CA has Been Imposed Universe:	No
TSDs Potentially Subject to CA Under 3004 (u)/(v) Universe:	No

Map ID
Direction
Distance
Elevation

MAP FINDINGS

Site

Database(s)

EDR ID Number
EPA ID Number

NEVADA BELL (Continued)

1000145328

TSDFs Only Subject to CA under Discretionary Auth Universe: No
Corrective Action Priority Ranking: No NCAPS ranking
Environmental Control Indicator: No
Institutional Control Indicator: No
Human Exposure Controls Indicator: N/A
Groundwater Controls Indicator: N/A
Operating TSDF Universe: Not reported
Full Enforcement Universe: Not reported
Significant Non-Complier Universe: No
Unaddressed Significant Non-Complier Universe: No
Addressed Significant Non-Complier Universe: No
Significant Non-Complier With a Compliance Schedule Universe: No
Financial Assurance Required: Not reported
Handler Date of Last Change: 20020729
Recognized Trader-Importer: No
Recognized Trader-Exporter: No
Importer of Spent Lead Acid Batteries: No
Exporter of Spent Lead Acid Batteries: No
Recycler Activity Without Storage: Not reported
Manifest Broker: Not reported
Sub-Part P Indicator: No

Handler - Owner Operator:

Owner/Operator Indicator: Owner
Owner/Operator Name: NEVADA BELL
Legal Status: Private
Date Became Current: Not reported
Date Ended Current: Not reported
Owner/Operator Address: NOT REQUIRED
Owner/Operator City,State,Zip: NOT REQUIRED, ME 99999
Owner/Operator Telephone: 415-555-1212
Owner/Operator Telephone Ext: Not reported
Owner/Operator Fax: Not reported
Owner/Operator Email: Not reported

Owner/Operator Indicator: Operator
Owner/Operator Name: NOT REQUIRED
Legal Status: Private
Date Became Current: Not reported
Date Ended Current: Not reported
Owner/Operator Address: NOT REQUIRED
Owner/Operator City,State,Zip: NOT REQUIRED, ME 99999
Owner/Operator Telephone: 415-555-1212
Owner/Operator Telephone Ext: Not reported
Owner/Operator Fax: Not reported
Owner/Operator Email: Not reported

Historic Generators:

Receive Date: 19920324
Handler Name: NEVADA BELL
Federal Waste Generator Description: Not a generator, verified
State District Owner: Not reported
Large Quantity Handler of Universal Waste: No
Recognized Trader Importer: No
Recognized Trader Exporter: No

Map ID
Direction
Distance
Elevation

MAP FINDINGS

Site

Database(s)

EDR ID Number
EPA ID Number

NEVADA BELL (Continued)

1000145328

Spent Lead Acid Battery Importer: No
Spent Lead Acid Battery Exporter: No
Current Record: Yes
Non Storage Recycler Activity: Not reported
Electronic Manifest Broker: Not reported

List of NAICS Codes and Descriptions:
NAICS Codes: No NAICS Codes Found

Facility Has Received Notices of Violation:
Found Violation: No
Agency Which Determined Violation: Not reported
Violation Short Description: Not reported
Date Violation was Determined: Not reported
Actual Return to Compliance Date: Not reported
Return to Compliance Qualifier: Not reported
Violation Responsible Agency: Not reported
Scheduled Compliance Date: Not reported
Enforcement Identifier: Not reported
Date of Enforcement Action: Not reported
Enforcement Responsible Agency: Not reported
Enforcement Docket Number: Not reported
Enforcement Attorney: Not reported
Corrective Action Component: Not reported
Appeal Initiated Date: Not reported
Appeal Resolution Date: Not reported
Disposition Status Date: Not reported
Disposition Status: Not reported
Disposition Status Description: Not reported
Consent/Final Order Sequence Number: Not reported
Consent/Final Order Respondent Name: Not reported
Consent/Final Order Lead Agency: Not reported
Enforcement Type: Not reported
Enforcement Responsible Person: Not reported
Enforcement Responsible Sub-Organization: Not reported
SEP Sequence Number: Not reported
SEP Expenditure Amount: Not reported
SEP Scheduled Completion Date: Not reported
SEP Actual Date: Not reported
SEP Defaulted Date: Not reported
SEP Type: Not reported
SEP Type Description: Not reported
Proposed Amount: Not reported
Final Monetary Amount: Not reported
Paid Amount: Not reported
Final Count: Not reported
Final Amount: Not reported

Evaluation Action Summary:
Evaluation Date: 19870331
Evaluation Responsible Agency: State
Found Violation: No
Evaluation Type Description: NON-FINANCIAL RECORD REVIEW
Evaluation Responsible Person Identifier: R9
Evaluation Responsible Sub-Organization: Not reported
Actual Return to Compliance Date: Not reported

Map ID
 Direction
 Distance
 Elevation

MAP FINDINGS

Site

Database(s)

EDR ID Number
 EPA ID Number

NEVADA BELL (Continued)

1000145328

Scheduled Compliance Date:	Not reported
Date of Request:	Not reported
Date Response Received:	Not reported
Request Agency:	Not reported
Former Citation:	Not reported

FINDS:

Registry ID: 110004307330

Click Here:

Environmental Interest/Information System:

RCRAInfo is a national information system that supports the Resource Conservation and Recovery Act (RCRA) program through the tracking of events and activities related to facilities that generate, transport, and treat, store, or dispose of hazardous waste. RCRAInfo allows RCRA program staff to track the notification, permit, compliance, and corrective action activities required under RCRA.

[Click this hyperlink](#) while viewing on your computer to access additional FINDS: detail in the EDR Site Report.

ECHO:

Envid:	1000145328
Registry ID:	110004307330
DFR URL:	http://echo.epa.gov/detailed-facility-report?fid=110004307330
Name:	NEVADA BELL
Address:	709 STEWART STREET
City,State,Zip:	CARSON CITY, NV 89701

O103
WSW
1/8-1/4
0.150 mi.
790 ft.

BOBS SHELL SERVICE
705 N CARSON
CARSON CITY, NV 89701
Site 4 of 13 in cluster O

RCRA NonGen / NLR
FINDS
ECHO

1000833324
NVD986776011

Relative:
Higher
Actual:
4689 ft.

RCRA NonGen / NLR:	
Date Form Received by Agency:	20060106
Handler Name:	BOBS SHELL SERVICE
Handler Address:	705 N CARSON
Handler City,State,Zip:	CARSON CITY, NV 89701
EPA ID:	NVD986776011
Contact Name:	ROBERT L LAMKIN
Contact Address:	705 N CARSON
Contact City,State,Zip:	CARSON CITY, NV 89701
Contact Telephone:	775-246-0134
Contact Fax:	Not reported
Contact Email:	BOBS.TEXANCO@PROD.GY.NET
Contact Title:	Not reported
EPA Region:	09
Land Type:	Private
Federal Waste Generator Description:	Not a generator, verified
Non-Notifier:	Not reported
Biennial Report Cycle:	Not reported
Accessibility:	Not reported
Active Site Indicator:	Not reported
State District Owner:	Not reported

Map ID
 Direction
 Distance
 Elevation

MAP FINDINGS

Site

Database(s)

EDR ID Number
 EPA ID Number

BOBS SHELL SERVICE (Continued)

1000833324

State District:	Not reported
Mailing Address:	705 N CARSON
Mailing City, State, Zip:	CARSON CITY, NV 89701
Owner Name:	TEXACO REFINING AND MKTG INC
Owner Type:	Private
Operator Name:	BOBS SHELL SERVICE
Operator Type:	Private
Short-Term Generator Activity:	No
Importer Activity:	No
Mixed Waste Generator:	No
Transporter Activity:	No
Transfer Facility Activity:	No
Recycler Activity with Storage:	No
Small Quantity On-Site Burner Exemption:	No
Smelting Melting and Refining Furnace Exemption:	No
Underground Injection Control:	No
Off-Site Waste Receipt:	No
Universal Waste Indicator:	No
Universal Waste Destination Facility:	No
Federal Universal Waste:	No
Active Site Fed-Reg Treatment Storage and Disposal Facility:	Not reported
Active Site Converter Treatment storage and Disposal Facility:	Not reported
Active Site State-Reg Treatment Storage and Disposal Facility:	Not reported
Active Site State-Reg Handler:	---
Federal Facility Indicator:	Not reported
Hazardous Secondary Material Indicator:	NN
Sub-Part K Indicator:	Not reported
Commercial TSD Indicator:	No
Treatment Storage and Disposal Type:	Not reported
2018 GPRA Permit Baseline:	Not on the Baseline
2018 GPRA Renewals Baseline:	Not on the Baseline
Permit Renewals Workload Universe:	Not reported
Permit Workload Universe:	Not reported
Permit Progress Universe:	Not reported
Post-Closure Workload Universe:	Not reported
Closure Workload Universe:	Not reported
202 GPRA Corrective Action Baseline:	No
Corrective Action Workload Universe:	No
Subject to Corrective Action Universe:	No
Non-TSDFs Where RCRA CA has Been Imposed Universe:	No
TSDFs Potentially Subject to CA Under 3004 (u)/(v) Universe:	No
TSDFs Only Subject to CA under Discretionary Auth Universe:	No
Corrective Action Priority Ranking:	No NCAPS ranking
Environmental Control Indicator:	No
Institutional Control Indicator:	No
Human Exposure Controls Indicator:	N/A
Groundwater Controls Indicator:	N/A
Operating TSDF Universe:	Not reported
Full Enforcement Universe:	Not reported
Significant Non-Complier Universe:	No
Unaddressed Significant Non-Complier Universe:	No
Addressed Significant Non-Complier Universe:	No
Significant Non-Complier With a Compliance Schedule Universe:	No
Financial Assurance Required:	Not reported
Handler Date of Last Change:	20060109
Recognized Trader-Importer:	No
Recognized Trader-Exporter:	No

Map ID
Direction
Distance
Elevation

MAP FINDINGS

Site

Database(s)

EDR ID Number
EPA ID Number

BOBS SHELL SERVICE (Continued)

1000833324

Importer of Spent Lead Acid Batteries: No
Exporter of Spent Lead Acid Batteries: No
Recycler Activity Without Storage: Not reported
Manifest Broker: Not reported
Sub-Part P Indicator: No

Hazardous Waste Summary:

Waste Code: D001
Waste Description: IGNITABLE WASTE

Waste Code: D018
Waste Description: BENZENE

Waste Code: D039
Waste Description: TETRACHLOROETHYLENE

Waste Code: D040
Waste Description: TRICHLOROETHYLENE

Handler - Owner Operator:

Owner/Operator Indicator: Owner
Owner/Operator Name: TEXACO REFINING AND MKTG INC
Legal Status: Private
Date Became Current: Not reported
Date Ended Current: Not reported
Owner/Operator Address: 3015 BRADSHAW RD
Owner/Operator City,State,Zip: SACRAMENTO, CA 95827
Owner/Operator Telephone: 916-361-0614
Owner/Operator Telephone Ext: Not reported
Owner/Operator Fax: Not reported
Owner/Operator Email: Not reported

Owner/Operator Indicator: Owner
Owner/Operator Name: TEXACO REFINING AND MKTG INC
Legal Status: Private
Date Became Current: Not reported
Date Ended Current: Not reported
Owner/Operator Address: 3015 BRADSHAW RD
Owner/Operator City,State,Zip: SACRAMENTO, CA 95827
Owner/Operator Telephone: 916-361-0614
Owner/Operator Telephone Ext: Not reported
Owner/Operator Fax: Not reported
Owner/Operator Email: Not reported

Owner/Operator Indicator: Owner
Owner/Operator Name: TEXACO REFINING AND MKTG INC
Legal Status: Private
Date Became Current: Not reported
Date Ended Current: Not reported
Owner/Operator Address: 3015 BRADSHAW RD
Owner/Operator City,State,Zip: SACRAMENTO, CA 95827
Owner/Operator Telephone: 916-361-0614
Owner/Operator Telephone Ext: Not reported
Owner/Operator Fax: Not reported
Owner/Operator Email: Not reported

Map ID
Direction
Distance
Elevation

MAP FINDINGS

Site

Database(s)

EDR ID Number
EPA ID Number

BOBS SHELL SERVICE (Continued)

1000833324

Owner/Operator Indicator: Operator
Owner/Operator Name: BOBS SHELL SERVICE
Legal Status: Private
Date Became Current: 19791101
Date Ended Current: Not reported
Owner/Operator Address: 705 N CARSON
Owner/Operator City,State,Zip: CARSON CITY, NV
Owner/Operator Telephone: Not reported
Owner/Operator Telephone Ext: Not reported
Owner/Operator Fax: Not reported
Owner/Operator Email: Not reported

Owner/Operator Indicator: Operator
Owner/Operator Name: BOBS SHELL SERVICE
Legal Status: Private
Date Became Current: 19791101
Date Ended Current: Not reported
Owner/Operator Address: 705 N CARSON
Owner/Operator City,State,Zip: CARSON CITY, NV
Owner/Operator Telephone: Not reported
Owner/Operator Telephone Ext: Not reported
Owner/Operator Fax: Not reported
Owner/Operator Email: Not reported

Owner/Operator Indicator: Owner
Owner/Operator Name: ROBERT LAMKIN
Legal Status: Private
Date Became Current: 19791101
Date Ended Current: Not reported
Owner/Operator Address: 168 RING RD
Owner/Operator City,State,Zip: DAYON, NV
Owner/Operator Telephone: Not reported
Owner/Operator Telephone Ext: Not reported
Owner/Operator Fax: Not reported
Owner/Operator Email: Not reported

Owner/Operator Indicator: Owner
Owner/Operator Name: ROBERT LAMKIN
Legal Status: Private
Date Became Current: 19791101
Date Ended Current: Not reported
Owner/Operator Address: 168 RING RD
Owner/Operator City,State,Zip: DAYON, NV
Owner/Operator Telephone: Not reported
Owner/Operator Telephone Ext: Not reported
Owner/Operator Fax: Not reported
Owner/Operator Email: Not reported

Owner/Operator Indicator: Operator
Owner/Operator Name: BOBS SHELL SERVICE
Legal Status: Private
Date Became Current: 19791101
Date Ended Current: Not reported
Owner/Operator Address: 705 N CARSON
Owner/Operator City,State,Zip: CARSON CITY, NV
Owner/Operator Telephone: Not reported
Owner/Operator Telephone Ext: Not reported

Map ID
Direction
Distance
Elevation

MAP FINDINGS

Site

Database(s)

EDR ID Number
EPA ID Number

BOBS SHELL SERVICE (Continued)

1000833324

Owner/Operator Fax: Not reported
Owner/Operator Email: Not reported

Owner/Operator Indicator: Owner
Owner/Operator Name: ROBERT LAMKIN
Legal Status: Private
Date Became Current: 19791101
Date Ended Current: Not reported
Owner/Operator Address: 168 RING RD
Owner/Operator City,State,Zip: DAYON, NV
Owner/Operator Telephone: Not reported
Owner/Operator Telephone Ext: Not reported
Owner/Operator Fax: Not reported
Owner/Operator Email: Not reported

Owner/Operator Indicator: Owner
Owner/Operator Name: TEXACO REFINING AND MKTG INC
Legal Status: Private
Date Became Current: Not reported
Date Ended Current: Not reported
Owner/Operator Address: 3015 BRADSHAW RD
Owner/Operator City,State,Zip: SACRAMENTO, CA 95827
Owner/Operator Telephone: 916-361-0614
Owner/Operator Telephone Ext: Not reported
Owner/Operator Fax: Not reported
Owner/Operator Email: Not reported

Historic Generators:

Receive Date: 19930323
Handler Name: BOBS TEXACO
Federal Waste Generator Description: Small Quantity Generator
State District Owner: Not reported
Large Quantity Handler of Universal Waste: No
Recognized Trader Importer: No
Recognized Trader Exporter: No
Spent Lead Acid Battery Importer: No
Spent Lead Acid Battery Exporter: No
Current Record: No
Non Storage Recycler Activity: Not reported
Electronic Manifest Broker: Not reported

Receive Date: 20040730
Handler Name: BOBS SHELL SERVICE
Federal Waste Generator Description: Conditionally Exempt Small Quantity Generator
State District Owner: Not reported
Large Quantity Handler of Universal Waste: No
Recognized Trader Importer: No
Recognized Trader Exporter: No
Spent Lead Acid Battery Importer: No
Spent Lead Acid Battery Exporter: No
Current Record: No
Non Storage Recycler Activity: Not reported
Electronic Manifest Broker: Not reported

Receive Date: 20040730
Handler Name: BOBS SHELL SERVICE
Federal Waste Generator Description: Conditionally Exempt Small Quantity Generator

Map ID
Direction
Distance
Elevation

MAP FINDINGS

Site

Database(s)

EDR ID Number
EPA ID Number

BOBS SHELL SERVICE (Continued)

1000833324

State District Owner:	Not reported
Large Quantity Handler of Universal Waste:	No
Recognized Trader Importer:	No
Recognized Trader Exporter:	No
Spent Lead Acid Battery Importer:	No
Spent Lead Acid Battery Exporter:	No
Current Record:	No
Non Storage Recycler Activity:	Not reported
Electronic Manifest Broker:	Not reported
Receive Date:	20060106
Handler Name:	BOBS SHELL SERVICE
Federal Waste Generator Description:	Not a generator, verified
State District Owner:	Not reported
Large Quantity Handler of Universal Waste:	No
Recognized Trader Importer:	No
Recognized Trader Exporter:	No
Spent Lead Acid Battery Importer:	No
Spent Lead Acid Battery Exporter:	No
Current Record:	Yes
Non Storage Recycler Activity:	Not reported
Electronic Manifest Broker:	Not reported

List of NAICS Codes and Descriptions:

NAICS Code:	4471
NAICS Description:	GASOLINE STATIONS
NAICS Code:	44719
NAICS Description:	OTHER GASOLINE STATIONS

Facility Has Received Notices of Violation:

Found Violation:	Yes
Agency Which Determined Violation:	State
Violation Short Description:	Used Oil - Generators
Date Violation was Determined:	20040720
Actual Return to Compliance Date:	20051230
Return to Compliance Qualifier:	Not Resolved
Violation Responsible Agency:	State
Scheduled Compliance Date:	20040930
Enforcement Identifier:	001
Date of Enforcement Action:	20040908
Enforcement Responsible Agency:	State
Enforcement Docket Number:	Not reported
Enforcement Attorney:	Not reported
Corrective Action Component:	No
Appeal Initiated Date:	Not reported
Appeal Resolution Date:	Not reported
Disposition Status Date:	Not reported
Disposition Status:	Not reported
Disposition Status Description:	Not reported
Consent/Final Order Sequence Number:	Not reported
Consent/Final Order Respondent Name:	Not reported
Consent/Final Order Lead Agency:	Not reported
Enforcement Type:	Not reported
Enforcement Responsible Person:	ECHAM
Enforcement Responsible Sub-Organization:	NV

Map ID
Direction
Distance
Elevation

MAP FINDINGS

Site

Database(s)

EDR ID Number
EPA ID Number

BOBS SHELL SERVICE (Continued)

1000833324

SEP Sequence Number: Not reported
SEP Expenditure Amount: Not reported
SEP Scheduled Completion Date: Not reported
SEP Actual Date: Not reported
SEP Defaulted Date: Not reported
SEP Type: Not reported
SEP Type Description: Not reported
Proposed Amount: Not reported
Final Monetary Amount: Not reported
Paid Amount: Not reported
Final Count: Not reported
Final Amount: Not reported

Found Violation: Yes
Agency Which Determined Violation: State
Violation Short Description: Used Oil - Generators
Date Violation was Determined: 20040720
Actual Return to Compliance Date: 20051230
Return to Compliance Qualifier: Not Resolved
Violation Responsible Agency: State
Scheduled Compliance Date: 20040831
Enforcement Identifier: 001
Date of Enforcement Action: 20040729
Enforcement Responsible Agency: State
Enforcement Docket Number: Not reported
Enforcement Attorney: Not reported
Corrective Action Component: No
Appeal Initiated Date: Not reported
Appeal Resolution Date: Not reported
Disposition Status Date: Not reported
Disposition Status: Not reported
Disposition Status Description: Not reported
Consent/Final Order Sequence Number: Not reported
Consent/Final Order Respondent Name: Not reported
Consent/Final Order Lead Agency: Not reported
Enforcement Type: VERBAL INFORMAL
Enforcement Responsible Person: ECHAM
Enforcement Responsible Sub-Organization: NV
SEP Sequence Number: Not reported
SEP Expenditure Amount: Not reported
SEP Scheduled Completion Date: Not reported
SEP Actual Date: Not reported
SEP Defaulted Date: Not reported
SEP Type: Not reported
SEP Type Description: Not reported
Proposed Amount: Not reported
Final Monetary Amount: Not reported
Paid Amount: Not reported
Final Count: Not reported
Final Amount: Not reported

Evaluation Action Summary:
Evaluation Date: 20040720
Evaluation Responsible Agency: State
Found Violation: Yes
Evaluation Type Description: COMPLIANCE EVALUATION INSPECTION ON-SITE
Evaluation Responsible Person Identifier: ECHAM

Map ID
Direction
Distance
Elevation

MAP FINDINGS

Site

Database(s)

EDR ID Number
EPA ID Number

BOBS SHELL SERVICE (Continued)

1000833324

Evaluation Responsible Sub-Organization: NV
Actual Return to Compliance Date: 20051230
Scheduled Compliance Date: 20040930
Date of Request: Not reported
Date Response Received: Not reported
Request Agency: Not reported
Former Citation: Not reported

Evaluation Date: 20040720
Evaluation Responsible Agency: State
Found Violation: Yes
Evaluation Type Description: COMPLIANCE EVALUATION INSPECTION ON-SITE
Evaluation Responsible Person Identifier: ECHAM
Evaluation Responsible Sub-Organization: NV
Actual Return to Compliance Date: 20051230
Scheduled Compliance Date: 20040831
Date of Request: Not reported
Date Response Received: Not reported
Request Agency: Not reported
Former Citation: Not reported

FINDS:

Registry ID: 110004301265

Click Here:

Environmental Interest/Information System:

Nevada Facility Profile (NV-FP) system contains facility based, integrated environmental information for the State of Nevada. RCRAInfo is a national information system that supports the Resource Conservation and Recovery Act (RCRA) program through the tracking of events and activities related to facilities that generate, transport, and treat, store, or dispose of hazardous waste. RCRAInfo allows RCRA program staff to track the notification, permit, compliance, and corrective action activities required under RCRA.

[Click this hyperlink](#) while viewing on your computer to access additional FINDS: detail in the EDR Site Report.

ECHO:

Envid: 1000833324
Registry ID: 110004301265
DFR URL: <http://echo.epa.gov/detailed-facility-report?fid=110004301265>
Name: BOBS SHELL SERVICE
Address: 705 N CARSON
City,State,Zip: CARSON CITY, NV 89701

O104 BOBS SHELL
WSW 705 N CARSON ST
1/8-1/4 CARSON CITY, NV 89701
0.150 mi.
790 ft. Site 5 of 13 in cluster O

NV UST U000375513
N/A

Relative:
Higher
Actual:
4689 ft.

UST:
Facility ID: 1-000051
Address: 705 N CARSON ST
City,State,Zip: CARSON CITY, NV 89701

Map ID
Direction
Distance
Elevation

MAP FINDINGS

Site

Database(s)

EDR ID Number
EPA ID Number

BOBS SHELL (Continued)

U000375513

Owner:

ASSOCIATED FACILITY: BOBS SHELL
OWNER/OPERATOR NAME: Robert Lamkin
Owner Address, City, State, Zip: 705 N Carson St Carson City, NV 89701-4007

Tank ID: 1
Tank Status: PERMANENTLY CLOSED
Tank Capacity: 4000
Tank Substance: GASOLINE (CONTAINING <= 10% ETHANOL)
Install Date: 04/24/1966
Tank Material: ASPHALT COATED OR BARE STEEL, CATHODICALLY PROTECTED (NOT SPECIFIED)
FEDERALLY REGULATED UST: TRUE
Pipe Material: NONE, UNKNOWN
Tank Age: 55
Closed Date: 01/01/2000

Tank ID: 10
Tank Status: CURRENTLY IN USE
Tank Capacity: 4000
Tank Substance: DIESEL
Install Date: 06/01/1995
Tank Material: DOUBLE-WALLED
FEDERALLY REGULATED UST: TRUE
Pipe Material: DOUBLE WALLED, FIBERGLASS REINFORCED PLASTIC
Tank Age: 26
Closed Date: Not reported

Tank ID: 11
Tank Status: CURRENTLY IN USE
Tank Capacity: 500
Tank Substance: USED OIL
Install Date: 06/01/1995
Tank Material: COMPOSITE (STEEL W/ FIBERGLASS), DOUBLE-WALLED
FEDERALLY REGULATED UST: TRUE
Pipe Material: NO PIPING, NONE
Tank Age: 26
Closed Date: Not reported

Tank ID: 2
Tank Status: PERMANENTLY CLOSED
Tank Capacity: 4000
Tank Substance: GASOLINE (CONTAINING <= 10% ETHANOL)
Install Date: 04/24/1966
Tank Material: ASPHALT COATED OR BARE STEEL, CATHODICALLY PROTECTED (NOT SPECIFIED)
FEDERALLY REGULATED UST: TRUE
Pipe Material: NONE, UNKNOWN
Tank Age: 55
Closed Date: 01/01/2000

Tank ID: 3
Tank Status: PERMANENTLY CLOSED
Tank Capacity: 4000
Tank Substance: GASOLINE (CONTAINING <= 10% ETHANOL)
Install Date: 04/24/1966
Tank Material: ASPHALT COATED OR BARE STEEL, CATHODICALLY PROTECTED (NOT SPECIFIED)
FEDERALLY REGULATED UST: TRUE
Pipe Material: NONE, UNKNOWN

Map ID
Direction
Distance
Elevation

MAP FINDINGS

Site

Database(s)

EDR ID Number
EPA ID Number

BOBS SHELL (Continued)

U000375513

Tank Age:	55
Closed Date:	01/01/2000
Tank ID:	4
Tank Status:	PERMANENTLY CLOSED
Tank Capacity:	4000
Tank Substance:	GASOLINE (CONTAINING <= 10% ETHANOL)
Install Date:	04/24/1966
Tank Material:	ASPHALT COATED OR BARE STEEL, CATHODICALLY PROTECTED (NOT SPECIFIED)
FEDERALLY REGULATED UST:	TRUE
Pipe Material:	NONE, UNKNOWN
Tank Age:	55
Closed Date:	01/01/2000
Tank ID:	5
Tank Status:	PERMANENTLY CLOSED
Tank Capacity:	4000
Tank Substance:	GASOLINE (CONTAINING <= 10% ETHANOL)
Install Date:	04/24/1966
Tank Material:	ASPHALT COATED OR BARE STEEL, CATHODICALLY PROTECTED (NOT SPECIFIED)
FEDERALLY REGULATED UST:	TRUE
Pipe Material:	NONE, UNKNOWN
Tank Age:	55
Closed Date:	01/01/2000
Tank ID:	6
Tank Status:	PERMANENTLY CLOSED
Tank Capacity:	1000
Tank Substance:	HEATING OIL
Install Date:	04/24/1966
Tank Material:	ASPHALT COATED OR BARE STEEL, CATHODICALLY PROTECTED (NOT SPECIFIED)
FEDERALLY REGULATED UST:	TRUE
Pipe Material:	NONE, UNKNOWN
Tank Age:	55
Closed Date:	01/01/2000
Tank ID:	7
Tank Status:	PERMANENTLY CLOSED
Tank Capacity:	550
Tank Substance:	USED OIL
Install Date:	04/24/1966
Tank Material:	ASPHALT COATED OR BARE STEEL, CATHODICALLY PROTECTED (NOT SPECIFIED)
FEDERALLY REGULATED UST:	TRUE
Pipe Material:	NONE, UNKNOWN
Tank Age:	55
Closed Date:	01/01/2000
Tank ID:	8
Tank Status:	CURRENTLY IN USE
Tank Capacity:	10000
Tank Substance:	GASOLINE (CONTAINING <= 10% ETHANOL)
Install Date:	06/01/1995
Tank Material:	COMPOSITE (STEEL W/ FIBERGLASS), DOUBLE-WALLED
FEDERALLY REGULATED UST:	TRUE
Pipe Material:	DOUBLE WALLED, FIBERGLASS REINFORCED PLASTIC
Tank Age:	26
Closed Date:	Not reported

Map ID
Direction
Distance
Elevation

MAP FINDINGS

Site

Database(s)

EDR ID Number
EPA ID Number

BOBS SHELL (Continued)

U000375513

Tank ID: 9
Tank Status: CURRENTLY IN USE
Tank Capacity: 8000
Tank Substance: GASOLINE (CONTAINING <= 10% ETHANOL)
Install Date: 06/01/1995
Tank Material: COMPOSITE (STEEL W/ FIBERGLASS), DOUBLE-WALLED
FEDERALLY REGULATED UST: TRUE
Pipe Material: DOUBLE WALLED, FIBERGLASS REINFORCED PLASTIC
Tank Age: 26
Closed Date: Not reported

O105
WSW
1/8-1/4
0.150 mi.
790 ft.

BOB'S TEXACO #0011
705 NORTH CARSON STREET
CARSON CITY, NV

NV SHWS **S103875378**
N/A

Site 6 of 13 in cluster O

Relative:
Higher

SHWS:

Actual:
4689 ft.

Name: BOB'S TEXACO #0011
Address: 705 NORTH CARSON STREET
City,State,Zip: CARSON CITY, NV
Facility ID: 1-000051
Date Release Reported to NDEP: 2/6/1991
Program: Not reported
NDEP Case Officer: Not reported
Location of Paper File: NDEP: CC-Storage
Type of Media Impacted: Soil
Event: Not reported
Date of Closure: 3/10/1995
Regulatory Type of Closure: NAC 459.9978
Contaminant: Gasoline

Name: BOB'S TEXACO #0011
Address: 705 NORTH CARSON STREET
City,State,Zip: CARSON CITY, NV
Facility ID: 1-000051
Date Release Reported to NDEP: 2/6/1991
Program: Not reported
NDEP Case Officer: Not reported
Location of Paper File: NDEP: CC-Storage
Type of Media Impacted: Ground Water
Event: Not reported
Date of Closure: 3/10/1995
Regulatory Type of Closure: NAC 459.9978
Contaminant: Gasoline

O106
WSW
1/8-1/4
0.150 mi.
790 ft.

BOB'S SHELL
705 N CARSON
CARSON CITY, NV 89701

NV SWRCY **S106553974**
N/A

Site 7 of 13 in cluster O

Relative:
Higher

NV SWRCY:

Actual:
4689 ft.

Name: BOB'S SHELL
Address: 705 N CARSON
City,State,Zip: CARSON CITY, NV 89701

Map ID
 Direction
 Distance
 Elevation

MAP FINDINGS

Site

Database(s)

EDR ID Number
 EPA ID Number

BOB'S SHELL (Continued)

S106553974

Facility Type: Oil & Transmission Fluid
 Phone: (775) 883-7919

Name: BOB'S SHELL
 Address: 705 N CARSON
 City,State,Zip: CARSON CITY, NV 89701
 Facility Type: Oil Filters
 Phone: (775) 883-7919

Name: BOB'S SHELL
 Address: 705 N CARSON
 City,State,Zip: CARSON CITY, NV 89701
 Facility Type: Tires
 Phone: (775) 883-7919

Name: BOB'S SHELL
 Address: 705 N CARSON
 City,State,Zip: CARSON CITY, NV 89701
 Facility Type: Antifreeze
 Phone: (775) 883-7919

O107
WSW
1/8-1/4
0.156 mi.
822 ft.

CARSON CITY FED BLDG US PO
705 N PLAZA ST
CARSON CITY, NV 89701
Site 8 of 13 in cluster O

NV UST **U003297974**
N/A

Relative:
Higher
Actual:
4686 ft.

UST:
 Facility ID: 1-000150
 Address: 705 N Plaza St
 City,State,Zip: Carson City, NV 89701

Owner:
 ASSOCIATED FACILITY: Carson City Fed Bldg US PO
 OWNER/OPERATOR NAME: US General Services Administration
 Owner Address, City, State, Zip: 300 Booth St Ste 2032 Reno, NV 89509-1300

Tank ID: 1
 Tank Status: PERMANENTLY CLOSED
 Tank Capacity: 2000
 Tank Substance: DIESEL
 Install Date: 04/11/1968
 Tank Material: ASPHALT COATED OR BARE STEEL, NONE
 FEDERALLY REGULATED UST: TRUE
 Pipe Material: BARE STEEL, CATHODICALLY PROTECTED (NOT SPECIFIED)
 Tank Age: 27
 Closed Date: 02/28/1995

Tank ID: 2
 Tank Status: CURRENTLY IN USE
 Tank Capacity: 2000
 Tank Substance: DIESEL
 Install Date: 03/01/1995
 Tank Material: DOUBLE-WALLED, FIBERGLASS REINFORCED PLASTIC
 FEDERALLY REGULATED UST: TRUE
 Pipe Material: DOUBLE WALLED, FIBERGLASS REINFORCED PLASTIC
 Tank Age: 26
 Closed Date: Not reported

Map ID
 Direction
 Distance
 Elevation

MAP FINDINGS

EDR ID Number
 EPA ID Number

Map ID	Site	Database(s)	EDR ID Number
O108 WSW 1/8-1/4 0.156 mi. 822 ft.	CARSON CITY FEDERAL BLDG 705 N PLAZA ST CARSON CITY, NV 89701 Site 9 of 13 in cluster O	RCRA-VSQG	1006931220 NVR000078543

Relative: Higher	RCRA-VSQG: Date Form Received by Agency:	20100712	
Actual: 4686 ft.	Handler Name:	CARSON CITY FEDERAL BLDG	
	Handler Address:	705 N PLAZA ST	
	Handler City,State,Zip:	CARSON CITY, NV 89701	
	EPA ID:	NVR000078543	
	Contact Name:	HERBERT T ORRELL	
	Contact Address:	300 BOOTH ST RM 3046	
	Contact City,State,Zip:	RENO, NV 89509	
	Contact Telephone:	775-784-5448	
	Contact Fax:	775-784-5452	
	Contact Email:	Not reported	
	Contact Title:	ASSIST PROPERTY MGR	
	EPA Region:	09	
	Land Type:	Federal	
	Federal Waste Generator Description:	Conditionally Exempt Small Quantity Generator	
	Non-Notifier:	Not reported	
	Biennial Report Cycle:	Not reported	
	Accessibility:	Not reported	
	Active Site Indicator:	Handler Activities	
	State District Owner:	Not reported	
	State District:	Not reported	
	Mailing Address:	300 BOOTH ST RM 3046	
	Mailing City,State,Zip:	RENO, NV 89509	
	Owner Name:	US GSA	
	Owner Type:	Federal	
	Operator Name:	US GSA	
	Operator Type:	Federal	
	Short-Term Generator Activity:	Yes	
	Importer Activity:	No	
	Mixed Waste Generator:	No	
	Transporter Activity:	No	
	Transfer Facility Activity:	No	
	Recycler Activity with Storage:	No	
	Small Quantity On-Site Burner Exemption:	No	
	Smelting Melting and Refining Furnace Exemption:	No	
	Underground Injection Control:	No	
	Off-Site Waste Receipt:	No	
	Universal Waste Indicator:	No	
	Universal Waste Destination Facility:	No	
	Federal Universal Waste:	No	
	Active Site Fed-Reg Treatment Storage and Disposal Facility:	Not reported	
	Active Site Converter Treatment storage and Disposal Facility:	Not reported	
	Active Site State-Reg Treatment Storage and Disposal Facility:	Not reported	
	Active Site State-Reg Handler:	---	
	Federal Facility Indicator:	The land is federally-owned, The site is federally-owned, The site is federally-operated	
	Hazardous Secondary Material Indicator:	NN	
	Sub-Part K Indicator:	Not reported	
	Commercial TSD Indicator:	No	
	Treatment Storage and Disposal Type:	Not reported	
	2018 GPRA Permit Baseline:	Not on the Baseline	
	2018 GPRA Renewals Baseline:	Not on the Baseline	

Map ID
Direction
Distance
Elevation

MAP FINDINGS

Site

Database(s)

EDR ID Number
EPA ID Number

CARSON CITY FEDERAL BLDG (Continued)

1006931220

Permit Renewals Workload Universe:	Not reported
Permit Workload Universe:	Not reported
Permit Progress Universe:	Not reported
Post-Closure Workload Universe:	Not reported
Closure Workload Universe:	Not reported
202 GPRA Corrective Action Baseline:	No
Corrective Action Workload Universe:	No
Subject to Corrective Action Universe:	No
Non-TSDFs Where RCRA CA has Been Imposed Universe:	No
TSDFs Potentially Subject to CA Under 3004 (u)/(v) Universe:	No
TSDFs Only Subject to CA under Discretionary Auth Universe:	No
Corrective Action Priority Ranking:	No NCAPS ranking
Environmental Control Indicator:	No
Institutional Control Indicator:	No
Human Exposure Controls Indicator:	N/A
Groundwater Controls Indicator:	N/A
Operating TSDF Universe:	Not reported
Full Enforcement Universe:	Not reported
Significant Non-Complier Universe:	No
Unaddressed Significant Non-Complier Universe:	No
Addressed Significant Non-Complier Universe:	No
Significant Non-Complier With a Compliance Schedule Universe:	No
Financial Assurance Required:	Not reported
Handler Date of Last Change:	20100812
Recognized Trader-Importer:	No
Recognized Trader-Exporter:	No
Importer of Spent Lead Acid Batteries:	No
Exporter of Spent Lead Acid Batteries:	No
Recycler Activity Without Storage:	Not reported
Manifest Broker:	Not reported
Sub-Part P Indicator:	No

Handler - Owner Operator:

Owner/Operator Indicator:	Owner
Owner/Operator Name:	U S GENERAL SERVICES ADMIN
Legal Status:	Federal
Date Became Current:	19701009
Date Ended Current:	Not reported
Owner/Operator Address:	G S A 300 BOOTH ST
Owner/Operator City,State,Zip:	RENO, NV 89509
Owner/Operator Telephone:	775-784-5449
Owner/Operator Telephone Ext:	Not reported
Owner/Operator Fax:	Not reported
Owner/Operator Email:	Not reported

Owner/Operator Indicator:	Owner
Owner/Operator Name:	U S GENERAL SERVICES ADMIN
Legal Status:	Federal
Date Became Current:	19701009
Date Ended Current:	Not reported
Owner/Operator Address:	G S A 300 BOOTH ST
Owner/Operator City,State,Zip:	RENO, NV 89509
Owner/Operator Telephone:	775-784-5449
Owner/Operator Telephone Ext:	Not reported
Owner/Operator Fax:	Not reported
Owner/Operator Email:	Not reported

Map ID
Direction
Distance
Elevation

MAP FINDINGS

Site

Database(s)

EDR ID Number
EPA ID Number

CARSON CITY FEDERAL BLDG (Continued)

1006931220

Owner/Operator Indicator: Operator
Owner/Operator Name: CARSON CITY FEDERAL BLDG
Legal Status: Federal
Date Became Current: 19701009
Date Ended Current: Not reported
Owner/Operator Address: 705 N PLAZA ST
Owner/Operator City,State,Zip: CARSON CITY, NV 89701
Owner/Operator Telephone: 775-784-5449
Owner/Operator Telephone Ext: Not reported
Owner/Operator Fax: Not reported
Owner/Operator Email: Not reported

Owner/Operator Indicator: Operator
Owner/Operator Name: CARSON CITY FEDERAL BLDG
Legal Status: Federal
Date Became Current: 19701009
Date Ended Current: Not reported
Owner/Operator Address: 705 N PLAZA ST
Owner/Operator City,State,Zip: CARSON CITY, NV 89701
Owner/Operator Telephone: 775-784-5449
Owner/Operator Telephone Ext: Not reported
Owner/Operator Fax: Not reported
Owner/Operator Email: Not reported

Owner/Operator Indicator: Operator
Owner/Operator Name: US GSA
Legal Status: Federal
Date Became Current: 19701009
Date Ended Current: Not reported
Owner/Operator Address: 300 BOOTH ST
Owner/Operator City,State,Zip: RENO, NV 89509
Owner/Operator Telephone: 775-784-5448
Owner/Operator Telephone Ext: Not reported
Owner/Operator Fax: Not reported
Owner/Operator Email: Not reported

Owner/Operator Indicator: Owner
Owner/Operator Name: US GSA
Legal Status: Federal
Date Became Current: 19701009
Date Ended Current: Not reported
Owner/Operator Address: 300 BOOTH ST
Owner/Operator City,State,Zip: RENO, NV 89509
Owner/Operator Telephone: 775-784-5448
Owner/Operator Telephone Ext: Not reported
Owner/Operator Fax: Not reported
Owner/Operator Email: Not reported

Historic Generators:

Receive Date: 20030825
Handler Name: CARSON CITY FEDERAL BLDG
Federal Waste Generator Description: Conditionally Exempt Small Quantity Generator
State District Owner: Not reported
Large Quantity Handler of Universal Waste: No
Recognized Trader Importer: No
Recognized Trader Exporter: No
Spent Lead Acid Battery Importer: No

Map ID
Direction
Distance
Elevation

MAP FINDINGS

Site

Database(s)

EDR ID Number
EPA ID Number

CARSON CITY FEDERAL BLDG (Continued)

1006931220

Spent Lead Acid Battery Exporter: No
Current Record: No
Non Storage Recycler Activity: Not reported
Electronic Manifest Broker: Not reported

Receive Date: 20040112
Handler Name: CARSON CITY FEDERAL BLDG
Federal Waste Generator Description: Not a generator, verified
State District Owner: Not reported
Large Quantity Handler of Universal Waste: No
Recognized Trader Importer: No
Recognized Trader Exporter: No
Spent Lead Acid Battery Importer: No
Spent Lead Acid Battery Exporter: No
Current Record: No
Non Storage Recycler Activity: Not reported
Electronic Manifest Broker: Not reported

Receive Date: 20100712
Handler Name: CARSON CITY FEDERAL BLDG
Federal Waste Generator Description: Conditionally Exempt Small Quantity Generator
State District Owner: Not reported
Large Quantity Handler of Universal Waste: No
Recognized Trader Importer: No
Recognized Trader Exporter: No
Spent Lead Acid Battery Importer: No
Spent Lead Acid Battery Exporter: No
Current Record: Yes
Non Storage Recycler Activity: Not reported
Electronic Manifest Broker: Not reported

List of NAICS Codes and Descriptions:

NAICS Code: 32311
NAICS Description: PRINTING

NAICS Code: 56121
NAICS Description: FACILITIES SUPPORT SERVICES

Facility Has Received Notices of Violations:

Violations: No Violations Found

Evaluation Action Summary:

Evaluations: No Evaluations Found

O109
WSW
1/8-1/4
0.156 mi.
822 ft.

FEDERAL AND POST OFFICE BUILDING
705 NORTH PLAZA STREET
CARSON CITY, NV

NV SHWS S103877439
N/A

Site 10 of 13 in cluster O

Relative:
Higher
Actual:
4686 ft.

SHWS:
Name: FEDERAL AND POST OFFICE BUILDING
Address: 705 NORTH PLAZA STREET
City,State,Zip: CARSON CITY, NV
Facility ID: 1-000150

Map ID
 Direction
 Distance
 Elevation

MAP FINDINGS

Site

Database(s)

EDR ID Number
 EPA ID Number

FEDERAL AND POST OFFICE BUILDING (Continued)

S103877439

Date Release Reported to NDEP: 2/15/1995
 Program: Not reported
 NDEP Case Officer: Not reported
 Location of Paper File: NDEP: Carson City
 Type of Media Impacted: Soil
 Event: Not reported
Date of Closure: 11/7/1995
 Regulatory Type of Closure: Clean w/ Remed
 Contaminant: Diesel

L110
WNW
1/8-1/4
0.171 mi.
905 ft.

WHISTLE STOP INN
1421 N. CARSON STREET
CARSON CITY, NV 89701
Site 7 of 7 in cluster L

US BROWNFIELDS 1026007180
N/A

Relative:
Higher
Actual:
4707 ft.

US BROWNFIELDS:
 Name: WHISTLE STOP INN
 Address: 1421 N. CARSON STREET
 City,State,Zip: CARSON CITY, NV 89701
 Recipient Name: Northern Nevada Development Authority
 Grant Type: Assessment
 Property Number: 002-136-01
 Parcel size: 1.05
 Latitude: 39.173067
 Longitude: -119.766258
 HCM Label: -
 Map Scale: -
 Point of Reference: -
 Highlights: Former Use: Based on a review of historical information, several of the current structures at the Property were constructed in 1944. The earliest available aerial photography from 1953 shows these structures. All of the on-Property structures were present by the time of the 1966 aerial photography. The surrounding area included a mix of commercial and residential structures and reached its present general physical configuration by 1980.
 Datum: -
 Acres Property ID: 241818
 IC Data Access: -
 Start Date: -
 Redev Completion Date: -
 Completed Date: -
 Acres Cleaned Up: -
 Cleanup Funding: -
 Cleanup Funding Source: -
 Assessment Funding: -
 Assessment Funding Source: -
 Redevelopment Funding: -
 Redev. Funding Source: -
 Redev. Funding Entity Name: -
 Redevelopment Start Date: -
 Assessment Funding Entity: -
 Cleanup Funding Entity: -
 Grant Type: Petroleum
 Accomplishment Type: -
 Accomplishment Count: -
 Cooperative Agreement Number: 99T61901
 Start Date: -

Map ID
 Direction
 Distance
 Elevation

MAP FINDINGS

Site

Database(s)

EDR ID Number
 EPA ID Number

WHISTLE STOP INN (Continued)

1026007180

Ownership Entity:	Private
Completion Date:	-
Current Owner:	Betty Brinson JT, Mariah Brinson JT, Jade Brinson JT, Hughston Brinson JT
Did Owner Change:	N
Cleanup Required:	N
Video Available:	-
Photo Available:	-
Institutional Controls Required:	N
IC Category Proprietary Controls:	-
IC Cat. Info. Devices:	-
IC Cat. Gov. Controls:	-
IC Cat. Enforcement Permit Tools:	-
IC in place date:	-
IC in place:	-
State/tribal program date:	-
State/tribal program ID:	-
State/tribal NFA date:	-
Air cleaned:	-
Asbestos found:	-
Asbestos cleaned:	-
Controlled substance found:	-
Controlled substance cleaned:	-
Drinking water affected:	-
Drinking water cleaned:	-
Groundwater affected:	-
Groundwater cleaned:	-
Lead contaminant found:	-
Lead cleaned up:	-
No media affected:	Not reported
Unknown media affected:	-
Other cleaned up:	-
Other metals found:	-
Other metals cleaned:	-
Other contaminants found:	-
Other contams found description:	-
PAHs found:	-
PAHs cleaned up:	-
PCBs found:	-
PCBs cleaned up:	-
Petro products found:	-
Petro products cleaned:	-
Sediments found:	-
Sediments cleaned:	-
Soil affected:	-
Soil cleaned up:	-
Surface water cleaned:	-
VOCs found:	-
VOCs cleaned:	-
Cleanup other description:	-
Num. of cleanup and re-dev. jobs:	-
Past use greenspace acreage:	-
Past use residential acreage:	-
Surface Water:	-
Past use commercial acreage:	1.05
Past use industrial acreage:	-
Future use greenspace acreage:	-

Map ID
 Direction
 Distance
 Elevation

MAP FINDINGS

Site

Database(s)

EDR ID Number
 EPA ID Number

WHISTLE STOP INN (Continued)

1026007180

Future use residential acreage: -
 Future use commercial acreage: -
 Future use industrial acreage: -
 Superfund Fed. landowner flag: -
 Arsenic cleaned up: -
 Cadmium cleaned up: -
 Chromium cleaned up: -
 Copper cleaned up: -
 Iron cleaned up: -
 mercury cleaned up: -
 Nickel Cleaned Up: -
 No clean up: -
 Pesticides cleaned up: -
 Selenium cleaned up: -
 SVOCs cleaned up: -
 Unknown clean up: -
 Arsenic contaminant found: -
 Cadmium contaminant found: -
 Chromium contaminant found: -
 Copper contaminant found: -
 Iron contaminant found: -
 Mercury contaminant found: -
 Nickel contaminant found: -
 No contaminant found: Y
 Pesticides contaminant found: -
 Selenium contaminant found: -
 SVOCs contaminant found: -
 Unknown contaminant found: -
 Future Use: Multistory -
 Media affected Bluiding Material: -
 Media affected indoor air: -
 Building material media cleaned up: -
 Indoor air media cleaned up: -
 Unknown media cleaned up: -
 Past Use: Multistory Not reported
 Property Description:

Based on a review of historical information, several of the current structures at the Property were constructed in 1944. The earliest available aerial photography from 1953 shows these structures. All of the on-Property structures were present by the time of the 1966 aerial photography. The surrounding area included a mix of commercial and residential structures and reached its present general physical configuration by 1980.

Below Poverty Number: 686
 Below Poverty Percent: 22.35
 Meidan Income: 5568
 Meidan Income Number: 1489
 Meidan Income Percent: 48.52
 Vacant Housing Number: 297
 Vacant Housing Percent: 17.55
 Unemployed Number: 229
 Unemployed Percent: 7.46

Name: WHISTLE STOP INN
 Address: 1421 N. CARSON STREET
 City,State,Zip: CARSON CITY, NV 89701
 Recipient Name: Northern Nevada Development Authority
 Grant Type: Assessment

Map ID
 Direction
 Distance
 Elevation

MAP FINDINGS

Site

Database(s)

EDR ID Number
 EPA ID Number

WHISTLE STOP INN (Continued)

1026007180

Property Number:	002-136-01
Parcel size:	1.05
Latitude:	39.173067
Longitude:	-119.766258
HCM Label:	-
Map Scale:	-
Point of Reference:	-
Highlights:	Former Use: Based on a review of historical information, several of the current structures at the Property were constructed in 1944. The earliest available aerial photography from 1953 shows these structures. All of the on-Property structures were present by the time of the 1966 aerial photography. The surrounding area included a mix of commercial and residential structures and reached its present general physical configuration by 1980.
Datum:	-
Acres Property ID:	241818
IC Data Access:	-
Start Date:	-
Redev Completion Date:	-
Completed Date:	-
Acres Cleaned Up:	-
Cleanup Funding:	-
Cleanup Funding Source:	-
Assessment Funding:	-
Assessment Funding Source:	-
Redevelopment Funding:	-
Redev. Funding Source:	-
Redev. Funding Entity Name:	-
Redevelopment Start Date:	-
Assessment Funding Entity:	-
Cleanup Funding Entity:	-
Grant Type:	Petroleum
Accomplishment Type:	-
Accomplishment Count:	-
Cooperative Agreement Number:	99T61901
Start Date:	-
Ownership Entity:	Private
Completion Date:	-
Current Owner:	Betty Brinson JT, Mariah Brinson JT, Jade Brinson JT, Hughston Brinson JT
Did Owner Change:	N
Cleanup Required:	N
Video Available:	-
Photo Available:	-
Institutional Controls Required:	N
IC Category Proprietary Controls:	-
IC Cat. Info. Devices:	-
IC Cat. Gov. Controls:	-
IC Cat. Enforcement Permit Tools:	-
IC in place date:	-
IC in place:	-
State/tribal program date:	-
State/tribal program ID:	-
State/tribal NFA date:	-
Air cleaned:	-
Asbestos found:	-
Asbestos cleaned:	-

Map ID
Direction
Distance
Elevation

MAP FINDINGS

Site

Database(s)

EDR ID Number
EPA ID Number

WHISTLE STOP INN (Continued)

1026007180

Controlled substance found:	-
Controlled substance cleaned:	-
Drinking water affected:	-
Drinking water cleaned:	-
Groundwater affected:	-
Groundwater cleaned:	-
Lead contaminant found:	-
Lead cleaned up:	-
No media affected:	Not reported
Unknown media affected:	-
Other cleaned up:	-
Other metals found:	-
Other metals cleaned:	-
Other contaminants found:	-
Other contams found description:	-
PAHs found:	-
PAHs cleaned up:	-
PCBs found:	-
PCBs cleaned up:	-
Petro products found:	-
Petro products cleaned:	-
Sediments found:	-
Sediments cleaned:	-
Soil affected:	-
Soil cleaned up:	-
Surface water cleaned:	-
VOCs found:	-
VOCs cleaned:	-
Cleanup other description:	-
Num. of cleanup and re-dev. jobs:	-
Past use greenspace acreage:	-
Past use residential acreage:	-
Surface Water:	-
Past use commercial acreage:	1.05
Past use industrial acreage:	-
Future use greenspace acreage:	-
Future use residential acreage:	-
Future use commercial acreage:	-
Future use industrial acreage:	-
Superfund Fed. landowner flag:	-
Arsenic cleaned up:	-
Cadmium cleaned up:	-
Chromium cleaned up:	-
Copper cleaned up:	-
Iron cleaned up:	-
mercury cleaned up:	-
Nickel Cleaned Up:	-
No clean up:	-
Pesticides cleaned up:	-
Selenium cleaned up:	-
SVOCs cleaned up:	-
Unknown clean up:	-
Arsenic contaminant found:	-
Cadmium contaminant found:	-
Chromium contaminant found:	-
Copper contaminant found:	-
Iron contaminant found:	-

Map ID
 Direction
 Distance
 Elevation

MAP FINDINGS

Site

Database(s)

EDR ID Number
 EPA ID Number

WHISTLE STOP INN (Continued)

1026007180

Mercury contaminant found:	-
Nickel contaminant found:	-
No contaminant found:	Y
Pesticides contaminant found:	-
Selenium contaminant found:	-
SVOCs contaminant found:	-
Unknown contaminant found:	-
Future Use: Multistory	-
Media affected Bluiding Material:	-
Media affected indoor air:	-
Building material media cleaned up:	-
Indoor air media cleaned up:	-
Unknown media cleaned up:	-
Past Use: Multistory	Not reported
Property Description:	Based on a review of historical information, several of the current structures at the Property were constructed in 1944. The earliest available aerial photography from 1953 shows these structures. All of the on-Property structures were present by the time of the 1966 aerial photography. The surrounding area included a mix of commercial and residential structures and reached its present general physical configuration by 1980.
Below Poverty Number:	686
Below Poverty Percent:	22.35
Meidan Income:	5568
Meidan Income Number:	1489
Meidan Income Percent:	48.52
Vacant Housing Number:	297
Vacant Housing Percent:	17.55
Unemployed Number:	229
Unemployed Percent:	7.46
Name:	WHISTLE STOP INN
Address:	1421 N. CARSON STREET
City,State,Zip:	CARSON CITY, NV 89701
Recipient Name:	Northern Nevada Development Authority
Grant Type:	Assessment
Property Number:	002-136-01
Parcel size:	1.05
Latitude:	39.173067
Longitude:	-119.766258
HCM Label:	-
Map Scale:	-
Point of Reference:	-
Highlights:	Former Use: Based on a review of historical information, several of the current structures at the Property were constructed in 1944. The earliest available aerial photography from 1953 shows these structures. All of the on-Property structures were present by the time of the 1966 aerial photography. The surrounding area included a mix of commercial and residential structures and reached its present general physical configuration by 1980.
Datum:	-
Acres Property ID:	241818
IC Data Access:	-
Start Date:	-
Redev Completion Date:	-
Completed Date:	-
Acres Cleaned Up:	-

Map ID
Direction
Distance
Elevation

MAP FINDINGS

Site

Database(s)

EDR ID Number
EPA ID Number

WHISTLE STOP INN (Continued)

1026007180

Cleanup Funding:	-
Cleanup Funding Source:	-
Assessment Funding:	-
Assessment Funding Source:	-
Redevelopment Funding:	-
Redev. Funding Source:	-
Redev. Funding Entity Name:	-
Redevelopment Start Date:	-
Assessment Funding Entity:	-
Cleanup Funding Entity:	-
Grant Type:	Petroleum
Accomplishment Type:	-
Accomplishment Count:	-
Cooperative Agreement Number:	99T61901
Start Date:	-
Ownership Entity:	Private
Completion Date:	-
Current Owner:	Betty Brinson JT, Mariah Brinson JT, Jade Brinson JT, Hughston Brinson JT
Did Owner Change:	N
Cleanup Required:	N
Video Available:	-
Photo Available:	-
Institutional Controls Required:	N
IC Category Proprietary Controls:	-
IC Cat. Info. Devices:	-
IC Cat. Gov. Controls:	-
IC Cat. Enforcement Permit Tools:	-
IC in place date:	-
IC in place:	-
State/tribal program date:	-
State/tribal program ID:	-
State/tribal NFA date:	-
Air cleaned:	-
Asbestos found:	-
Asbestos cleaned:	-
Controlled substance found:	-
Controlled substance cleaned:	-
Drinking water affected:	-
Drinking water cleaned:	-
Groundwater affected:	-
Groundwater cleaned:	-
Lead contaminant found:	-
Lead cleaned up:	-
No media affected:	Not reported
Unknown media affected:	-
Other cleaned up:	-
Other metals found:	-
Other metals cleaned:	-
Other contaminants found:	-
Other contams found description:	-
PAHs found:	-
PAHs cleaned up:	-
PCBs found:	-
PCBs cleaned up:	-
Petro products found:	-
Petro products cleaned:	-

Map ID
 Direction
 Distance
 Elevation

MAP FINDINGS

Site

Database(s)

EDR ID Number
 EPA ID Number

WHISTLE STOP INN (Continued)

1026007180

Sediments found: -
 Sediments cleaned: -
 Soil affected: -
 Soil cleaned up: -
 Surface water cleaned: -
 VOCs found: -
 VOCs cleaned: -
 Cleanup other description: -
 Num. of cleanup and re-dev. jobs: -
 Past use greenspace acreage: -
 Past use residential acreage: -
 Surface Water: -
 Past use commercial acreage: 1.05
 Past use industrial acreage: -
 Future use greenspace acreage: -
 Future use residential acreage: -
 Future use commercial acreage: -
 Future use industrial acreage: -
 Superfund Fed. landowner flag: -
 Arsenic cleaned up: -
 Cadmium cleaned up: -
 Chromium cleaned up: -
 Copper cleaned up: -
 Iron cleaned up: -
 mercury cleaned up: -
 Nickel Cleaned Up: -
 No clean up: -
 Pesticides cleaned up: -
 Selenium cleaned up: -
 SVOCs cleaned up: -
 Unknown clean up: -
 Arsenic contaminant found: -
 Cadmium contaminant found: -
 Chromium contaminant found: -
 Copper contaminant found: -
 Iron contaminant found: -
 Mercury contaminant found: -
 Nickel contaminant found: -
 No contaminant found: Y
 Pesticides contaminant found: -
 Selenium contaminant found: -
 SVOCs contaminant found: -
 Unknown contaminant found: -
 Future Use: Multistory -
 Media affected Bluiding Material: -
 Media affected indoor air: -
 Building material media cleaned up: -
 Indoor air media cleaned up: -
 Unknown media cleaned up: -
 Past Use: Multistory -
 Property Description: Not reported

Based on a review of historical information, several of the current structures at the Property were constructed in 1944. The earliest available aerial photography from 1953 shows these structures. All of the on-Property structures were present by the time of the 1966 aerial photography. The surrounding area included a mix of commercial and residential structures and reached its present general physical configuration by 1980.

Map ID
 Direction
 Distance
 Elevation

MAP FINDINGS

Site

Database(s)

EDR ID Number
 EPA ID Number

WHISTLE STOP INN (Continued)

1026007180

Below Poverty Number: 686
 Below Poverty Percent: 22.35
 Meidan Income: 5568
 Meidan Income Number: 1489
 Meidan Income Percent: 48.52
 Vacant Housing Number: 297
 Vacant Housing Percent: 17.55
 Unemployed Number: 229
 Unemployed Percent: 7.46

Name: WHISTLE STOP INN
 Address: 1421 N. CARSON STREET
 City,State,Zip: CARSON CITY, NV 89701
 Recipient Name: Northern Nevada Development Authority
 Grant Type: Assessment
 Property Number: 002-136-01
 Parcel size: 1.05
 Latitude: 39.173067
 Longitude: -119.766258
 HCM Label: -
 Map Scale: -
 Point of Reference: -
 Highlights:

Former Use: Based on a review of historical information, several of the current structures at the Property were constructed in 1944. The earliest available aerial photography from 1953 shows these structures. All of the on-Property structures were present by the time of the 1966 aerial photography. The surrounding area included a mix of commercial and residential structures and reached its present general physical configuration by 1980.

Datum: -
 Acres Property ID: 241818
 IC Data Access: -
 Start Date: -
 Redev Completion Date: -
 Completed Date: -
 Acres Cleaned Up: -
 Cleanup Funding: -
 Cleanup Funding Source: -
 Assessment Funding: -
 Assessment Funding Source: -
 Redevelopment Funding: -
 Redev. Funding Source: -
 Redev. Funding Entity Name: -
 Redevelopment Start Date: -
 Assessment Funding Entity: -
 Cleanup Funding Entity: -
 Grant Type: Petroleum
 Accomplishment Type: -
 Accomplishment Count: -
 Cooperative Agreement Number: 99T61901
 Start Date: -
 Ownership Entity: Private
 Completion Date: -
 Current Owner: Betty Brinson JT, Mariah Brinson JT, Jade Brinson JT, Hughston Brinson JT
 Did Owner Change: N
 Cleanup Required: N

Map ID
 Direction
 Distance
 Elevation

MAP FINDINGS

Site

Database(s)

EDR ID Number
 EPA ID Number

WHISTLE STOP INN (Continued)

1026007180

Video Available:	-
Photo Available:	-
Institutional Controls Required:	N
IC Category Proprietary Controls:	-
IC Cat. Info. Devices:	-
IC Cat. Gov. Controls:	-
IC Cat. Enforcement Permit Tools:	-
IC in place date:	-
IC in place:	-
State/tribal program date:	-
State/tribal program ID:	-
State/tribal NFA date:	-
Air cleaned:	-
Asbestos found:	-
Asbestos cleaned:	-
Controlled substance found:	-
Controlled substance cleaned:	-
Drinking water affected:	-
Drinking water cleaned:	-
Groundwater affected:	-
Groundwater cleaned:	-
Lead contaminant found:	-
Lead cleaned up:	-
No media affected:	Not reported
Unknown media affected:	-
Other cleaned up:	-
Other metals found:	-
Other metals cleaned:	-
Other contaminants found:	-
Other contams found description:	-
PAHs found:	-
PAHs cleaned up:	-
PCBs found:	-
PCBs cleaned up:	-
Petro products found:	-
Petro products cleaned:	-
Sediments found:	-
Sediments cleaned:	-
Soil affected:	-
Soil cleaned up:	-
Surface water cleaned:	-
VOCs found:	-
VOCs cleaned:	-
Cleanup other description:	-
Num. of cleanup and re-dev. jobs:	-
Past use greenspace acreage:	-
Past use residential acreage:	-
Surface Water:	-
Past use commercial acreage:	1.05
Past use industrial acreage:	-
Future use greenspace acreage:	-
Future use residential acreage:	-
Future use commercial acreage:	-
Future use industrial acreage:	-
Superfund Fed. landowner flag:	-
Arsenic cleaned up:	-
Cadmium cleaned up:	-

Map ID
 Direction
 Distance
 Elevation

MAP FINDINGS

Site

Database(s)

EDR ID Number
 EPA ID Number

WHISTLE STOP INN (Continued)

1026007180

Chromium cleaned up: -
 Copper cleaned up: -
 Iron cleaned up: -
 mercury cleaned up: -
 Nickel Cleaned Up: -
 No clean up: -
 Pesticides cleaned up: -
 Selenium cleaned up: -
 SVOCs cleaned up: -
 Unknown clean up: -
 Arsenic contaminant found: -
 Cadmium contaminant found: -
 Chromium contaminant found: -
 Copper contaminant found: -
 Iron contaminant found: -
 Mercury contaminant found: -
 Nickel contaminant found: -
 No contaminant found: Y
 Pesticides contaminant found: -
 Selenium contaminant found: -
 SVOCs contaminant found: -
 Unknown contaminant found: -
 Future Use: Multistory -
 Media affected Bluiding Material: -
 Media affected indoor air: -
 Building material media cleaned up: -
 Indoor air media cleaned up: -
 Unknown media cleaned up: -
 Past Use: Multistory Not reported
 Property Description:

Based on a review of historical information, several of the current structures at the Property were constructed in 1944. The earliest available aerial photography from 1953 shows these structures. All of the on-Property structures were present by the time of the 1966 aerial photography. The surrounding area included a mix of commercial and residential structures and reached its present general physical configuration by 1980.

Below Poverty Number: 686
 Below Poverty Percent: 22.35
 Meidan Income: 5568
 Meidan Income Number: 1489
 Meidan Income Percent: 48.52
 Vacant Housing Number: 297
 Vacant Housing Percent: 17.55
 Unemployed Number: 229
 Unemployed Percent: 7.46

Name: WHISTLE STOP INN
 Address: 1421 N. CARSON STREET
 City,State,Zip: CARSON CITY, NV 89701
 Recipient Name: Northern Nevada Development Authority
 Grant Type: Assessment
 Property Number: 002-136-01
 Parcel size: 1.05
 Latitude: 39.173067
 Longitude: -119.766258
 HCM Label: -
 Map Scale: -

Map ID
 Direction
 Distance
 Elevation

MAP FINDINGS

Site

Database(s)

EDR ID Number
 EPA ID Number

WHISTLE STOP INN (Continued)

1026007180

Point of Reference:	-
Highlights:	Former Use: Based on a review of historical information, several of the current structures at the Property were constructed in 1944. The earliest available aerial photography from 1953 shows these structures. All of the on-Property structures were present by the time of the 1966 aerial photography. The surrounding area included a mix of commercial and residential structures and reached its present general physical configuration by 1980.
Datum:	-
Acres Property ID:	241818
IC Data Access:	-
Start Date:	-
Redev Completion Date:	-
Completed Date:	-
Acres Cleaned Up:	-
Cleanup Funding:	-
Cleanup Funding Source:	-
Assessment Funding:	-
Assessment Funding Source:	-
Redevelopment Funding:	-
Redev. Funding Source:	-
Redev. Funding Entity Name:	-
Redevelopment Start Date:	-
Assessment Funding Entity:	-
Cleanup Funding Entity:	-
Grant Type:	Petroleum
Accomplishment Type:	-
Accomplishment Count:	-
Cooperative Agreement Number:	99T61901
Start Date:	-
Ownership Entity:	Private
Completion Date:	-
Current Owner:	Betty Brinson JT, Mariah Brinson JT, Jade Brinson JT, Hughston Brinson JT
Did Owner Change:	N
Cleanup Required:	N
Video Available:	-
Photo Available:	-
Institutional Controls Required:	N
IC Category Proprietary Controls:	-
IC Cat. Info. Devices:	-
IC Cat. Gov. Controls:	-
IC Cat. Enforcement Permit Tools:	-
IC in place date:	-
IC in place:	-
State/tribal program date:	-
State/tribal program ID:	-
State/tribal NFA date:	-
Air cleaned:	-
Asbestos found:	-
Asbestos cleaned:	-
Controlled substance found:	-
Controlled substance cleaned:	-
Drinking water affected:	-
Drinking water cleaned:	-
Groundwater affected:	-
Groundwater cleaned:	-

Map ID
Direction
Distance
Elevation

MAP FINDINGS

Site

Database(s)

EDR ID Number
EPA ID Number

WHISTLE STOP INN (Continued)

1026007180

Lead contaminant found:	-
Lead cleaned up:	-
No media affected:	Not reported
Unknown media affected:	-
Other cleaned up:	-
Other metals found:	-
Other metals cleaned:	-
Other contaminants found:	-
Other contams found description:	-
PAHs found:	-
PAHs cleaned up:	-
PCBs found:	-
PCBs cleaned up:	-
Petro products found:	-
Petro products cleaned:	-
Sediments found:	-
Sediments cleaned:	-
Soil affected:	-
Soil cleaned up:	-
Surface water cleaned:	-
VOCs found:	-
VOCs cleaned:	-
Cleanup other description:	-
Num. of cleanup and re-dev. jobs:	-
Past use greenspace acreage:	-
Past use residential acreage:	-
Surface Water:	-
Past use commercial acreage:	1.05
Past use industrial acreage:	-
Future use greenspace acreage:	-
Future use residential acreage:	-
Future use commercial acreage:	-
Future use industrial acreage:	-
Superfund Fed. landowner flag:	-
Arsenic cleaned up:	-
Cadmium cleaned up:	-
Chromium cleaned up:	-
Copper cleaned up:	-
Iron cleaned up:	-
mercury cleaned up:	-
Nickel Cleaned Up:	-
No clean up:	-
Pesticides cleaned up:	-
Selenium cleaned up:	-
SVOCs cleaned up:	-
Unknown clean up:	-
Arsenic contaminant found:	-
Cadmium contaminant found:	-
Chromium contaminant found:	-
Copper contaminant found:	-
Iron contaminant found:	-
Mercury contaminant found:	-
Nickel contaminant found:	-
No contaminant found:	Y
Pesticides contaminant found:	-
Selenium contaminant found:	-
SVOCs contaminant found:	-

Map ID
 Direction
 Distance
 Elevation

MAP FINDINGS

Site

Database(s)

EDR ID Number
 EPA ID Number

WHISTLE STOP INN (Continued)

1026007180

<p>Unknown contaminant found: - Future Use: Multistory - Media affected Bluiding Material: - Media affected indoor air: - Building material media cleaned up: - Indoor air media cleaned up: - Unknown media cleaned up: - Past Use: Multistory Property Description:</p> <p>Below Poverty Number: Below Poverty Percent: Meidan Income: Meidan Income Number: Meidan Income Percent: Vacant Housing Number: Vacant Housing Percent: Unemployed Number: Unemployed Percent:</p> <p>Name: Address: City,State,Zip: Recipient Name: Grant Type: Property Number: Parcel size: Latitude: Longitude: HCM Label: Map Scale: Point of Reference: Highlights:</p> <p>Datum: Acres Property ID: IC Data Access: Start Date: Redev Completion Date: Completed Date: Acres Cleaned Up: Cleanup Funding: Cleanup Funding Source: Assessment Funding: Assessment Funding Source: Redevelopment Funding: Redev. Funding Source:</p>	<p>- - - - - - - Not reported Based on a review of historical information, several of the current structures at the Property were constructed in 1944. The earliest available aerial photography from 1953 shows these structures. All of the on-Property structures were present by the time of the 1966 aerial photography. The surrounding area included a mix of commercial and residential structures and reached its present general physical configuration by 1980.</p> <p>686 22.35 5568 1489 48.52 297 17.55 229 7.46</p> <p>WHISTLE STOP INN 1421 N. CARSON STREET CARSON CITY, NV 89701 Northern Nevada Development Authority Assessment 002-136-01 1.05 39.173067 -119.766258 - - - Former Use: Based on a review of historical information, several of the current structures at the Property were constructed in 1944. The earliest available aerial photography from 1953 shows these structures. All of the on-Property structures were present by the time of the 1966 aerial photography. The surrounding area included a mix of commercial and residential structures and reached its present general physical configuration by 1980.</p> <p>- 241818 - - - - - - 24600 EPA - -</p>
--	---

Map ID
Direction
Distance
Elevation

MAP FINDINGS

Site

Database(s)

EDR ID Number
EPA ID Number

WHISTLE STOP INN (Continued)

1026007180

Redev. Funding Entity Name:	-
Redevelopment Start Date:	-
Assessment Funding Entity:	US EPA - Brownfields Assessment Cooperative Agreement
Cleanup Funding Entity:	-
Grant Type:	Petroleum
Accomplishment Type:	Phase II Environmental Assessment
Accomplishment Count:	N
Cooperative Agreement Number:	99T61901
Start Date:	02/06/2020
Ownership Entity:	Private
Completion Date:	03/25/2020
Current Owner:	Betty Brinson JT, Mariah Brinson JT, Jade Brinson JT, Hughston Brinson JT
Did Owner Change:	N
Cleanup Required:	N
Video Available:	-
Photo Available:	-
Institutional Controls Required:	N
IC Category Proprietary Controls:	-
IC Cat. Info. Devices:	-
IC Cat. Gov. Controls:	-
IC Cat. Enforcement Permit Tools:	-
IC in place date:	-
IC in place:	-
State/tribal program date:	-
State/tribal program ID:	-
State/tribal NFA date:	-
Air cleaned:	-
Asbestos found:	-
Asbestos cleaned:	-
Controlled substance found:	-
Controlled substance cleaned:	-
Drinking water affected:	-
Drinking water cleaned:	-
Groundwater affected:	-
Groundwater cleaned:	-
Lead contaminant found:	-
Lead cleaned up:	-
No media affected:	Not reported
Unknown media affected:	-
Other cleaned up:	-
Other metals found:	-
Other metals cleaned:	-
Other contaminants found:	-
Other contams found description:	-
PAHs found:	-
PAHs cleaned up:	-
PCBs found:	-
PCBs cleaned up:	-
Petro products found:	-
Petro products cleaned:	-
Sediments found:	-
Sediments cleaned:	-
Soil affected:	-
Soil cleaned up:	-
Surface water cleaned:	-
VOCs found:	-

Map ID
 Direction
 Distance
 Elevation

MAP FINDINGS

Site

Database(s)

EDR ID Number
 EPA ID Number

WHISTLE STOP INN (Continued)

1026007180

VOCs cleaned:	-
Cleanup other description:	-
Num. of cleanup and re-dev. jobs:	-
Past use greenspace acreage:	-
Past use residential acreage:	-
Surface Water:	-
Past use commercial acreage:	1.05
Past use industrial acreage:	-
Future use greenspace acreage:	-
Future use residential acreage:	-
Future use commercial acreage:	-
Future use industrial acreage:	-
Superfund Fed. landowner flag:	-
Arsenic cleaned up:	-
Cadmium cleaned up:	-
Chromium cleaned up:	-
Copper cleaned up:	-
Iron cleaned up:	-
mercury cleaned up:	-
Nickel Cleaned Up:	-
No clean up:	-
Pesticides cleaned up:	-
Selenium cleaned up:	-
SVOCs cleaned up:	-
Unknown clean up:	-
Arsenic contaminant found:	-
Cadmium contaminant found:	-
Chromium contaminant found:	-
Copper contaminant found:	-
Iron contaminant found:	-
Mercury contaminant found:	-
Nickel contaminant found:	-
No contaminant found:	Y
Pesticides contaminant found:	-
Selenium contaminant found:	-
SVOCs contaminant found:	-
Unknown contaminant found:	-
Future Use: Multistory	-
Media affected Bluiding Material:	-
Media affected indoor air:	-
Building material media cleaned up:	-
Indoor air media cleaned up:	-
Unknown media cleaned up:	-
Past Use: Multistory	Not reported
Property Description:	Based on a review of historical information, several of the current structures at the Property were constructed in 1944. The earliest available aerial photography from 1953 shows these structures. All of the on-Property structures were present by the time of the 1966 aerial photography. The surrounding area included a mix of commercial and residential structures and reached its present general physical configuration by 1980.
Below Poverty Number:	686
Below Poverty Percent:	22.35
Meidan Income:	5568
Meidan Income Number:	1489
Meidan Income Percent:	48.52
Vacant Housing Number:	297

Map ID
Direction
Distance
Elevation

MAP FINDINGS

Site

Database(s)

EDR ID Number
EPA ID Number

WHISTLE STOP INN (Continued)

1026007180

Vacant Housing Percent:	17.55
Unemployed Number:	229
Unemployed Percent:	7.46
Name:	WHISTLE STOP INN
Address:	1421 N. CARSON STREET
City,State,Zip:	CARSON CITY, NV 89701
Recipient Name:	Northern Nevada Development Authority
Grant Type:	Assessment
Property Number:	002-136-01
Parcel size:	1.05
Latitude:	39.173067
Longitude:	-119.766258
HCM Label:	-
Map Scale:	-
Point of Reference:	-
Highlights:	Former Use: Based on a review of historical information, several of the current structures at the Property were constructed in 1944. The earliest available aerial photography from 1953 shows these structures. All of the on-Property structures were present by the time of the 1966 aerial photography. The surrounding area included a mix of commercial and residential structures and reached its present general physical configuration by 1980.
Datum:	-
Acres Property ID:	241818
IC Data Access:	-
Start Date:	-
Redev Completion Date:	-
Completed Date:	-
Acres Cleaned Up:	-
Cleanup Funding:	-
Cleanup Funding Source:	-
Assessment Funding:	1800
Assessment Funding Source:	EPA
Redevelopment Funding:	-
Redev. Funding Source:	-
Redev. Funding Entity Name:	-
Redevelopment Start Date:	-
Assessment Funding Entity:	US EPA - Brownfields Assessment Cooperative Agreement
Cleanup Funding Entity:	-
Grant Type:	Petroleum
Accomplishment Type:	Phase I Environmental Assessment
Accomplishment Count:	Y
Cooperative Agreement Number:	99T61901
Start Date:	11/01/2019
Ownership Entity:	Private
Completion Date:	12/06/2019
Current Owner:	Betty Brinson JT, Mariah Brinson JT, Jade Brinson JT, Hughston Brinson JT
Did Owner Change:	N
Cleanup Required:	N
Video Available:	-
Photo Available:	-
Institutional Controls Required:	N
IC Category Proprietary Controls:	-
IC Cat. Info. Devices:	-
IC Cat. Gov. Controls:	-

Map ID
Direction
Distance
Elevation

MAP FINDINGS

Site

Database(s)

EDR ID Number
EPA ID Number

WHISTLE STOP INN (Continued)

1026007180

IC Cat. Enforcement Permit Tools:	-
IC in place date:	-
IC in place:	-
State/tribal program date:	-
State/tribal program ID:	-
State/tribal NFA date:	-
Air cleaned:	-
Asbestos found:	-
Asbestos cleaned:	-
Controlled substance found:	-
Controlled substance cleaned:	-
Drinking water affected:	-
Drinking water cleaned:	-
Groundwater affected:	-
Groundwater cleaned:	-
Lead contaminant found:	-
Lead cleaned up:	-
No media affected:	Not reported
Unknown media affected:	-
Other cleaned up:	-
Other metals found:	-
Other metals cleaned:	-
Other contaminants found:	-
Other contams found description:	-
PAHs found:	-
PAHs cleaned up:	-
PCBs found:	-
PCBs cleaned up:	-
Petro products found:	-
Petro products cleaned:	-
Sediments found:	-
Sediments cleaned:	-
Soil affected:	-
Soil cleaned up:	-
Surface water cleaned:	-
VOCs found:	-
VOCs cleaned:	-
Cleanup other description:	-
Num. of cleanup and re-dev. jobs:	-
Past use greenspace acreage:	-
Past use residential acreage:	-
Surface Water:	-
Past use commercial acreage:	1.05
Past use industrial acreage:	-
Future use greenspace acreage:	-
Future use residential acreage:	-
Future use commercial acreage:	-
Future use industrial acreage:	-
Superfund Fed. landowner flag:	-
Arsenic cleaned up:	-
Cadmium cleaned up:	-
Chromium cleaned up:	-
Copper cleaned up:	-
Iron cleaned up:	-
mercury cleaned up:	-
Nickel Cleaned Up:	-
No clean up:	-

Map ID
 Direction
 Distance
 Elevation

MAP FINDINGS

Site

Database(s)

EDR ID Number
 EPA ID Number

WHISTLE STOP INN (Continued)

1026007180

Pesticides cleaned up:	-
Selenium cleaned up:	-
SVOCs cleaned up:	-
Unknown clean up:	-
Arsenic contaminant found:	-
Cadmium contaminant found:	-
Chromium contaminant found:	-
Copper contaminant found:	-
Iron contaminant found:	-
Mercury contaminant found:	-
Nickel contaminant found:	-
No contaminant found:	Y
Pesticides contaminant found:	-
Selenium contaminant found:	-
SVOCs contaminant found:	-
Unknown contaminant found:	-
Future Use: Multistory	-
Media affected Bluiding Material:	-
Media affected indoor air:	-
Building material media cleaned up:	-
Indoor air media cleaned up:	-
Unknown media cleaned up:	-
Past Use: Multistory	Not reported
Property Description:	Based on a review of historical information, several of the current structures at the Property were constructed in 1944. The earliest available aerial photography from 1953 shows these structures. All of the on-Property structures were present by the time of the 1966 aerial photography. The surrounding area included a mix of commercial and residential structures and reached its present general physical configuration by 1980.
Below Poverty Number:	686
Below Poverty Percent:	22.35
Meidan Income:	5568
Meidan Income Number:	1489
Meidan Income Percent:	48.52
Vacant Housing Number:	297
Vacant Housing Percent:	17.55
Unemployed Number:	229
Unemployed Percent:	7.46

O111
WSW
1/8-1/4
0.183 mi.
968 ft.

CARSON TRANSMISSION
617 NORTH CARSON STREET
CARSON CITY, NV
Site 11 of 13 in cluster O

NV SHWS S103877434
N/A

Relative:
Higher
Actual:
4688 ft.

SHWS:
 Name: CARSON TRANSMISSION
 Address: 617 NORTH CARSON STREET
 City,State,Zip: CARSON CITY, NV
 Facility ID: 1-000135
 Date Release Reported to NDEP: 5/22/1996
 Program: Not reported
 NDEP Case Officer: Not reported
 Location of Paper File: NDEP: CC-Storage
 Type of Media Impacted: Soil
 Event: Not reported
 Date of Closure: 12/20/2002

Map ID
 Direction
 Distance
 Elevation

MAP FINDINGS

Site

Database(s)

EDR ID Number
 EPA ID Number

CARSON TRANSMISSION (Continued)

S103877434

Regulatory Type of Closure: NAC 459.9978
 Contaminant: Gasoline

Name: CARSON TRANSMISSION
 Address: 617 NORTH CARSON STREET
 City,State,Zip: CARSON CITY, NV
 Facility ID: 1-000135
 Date Release Reported to NDEP: 5/22/1996
 Program: Not reported
 NDEP Case Officer: Not reported
 Location of Paper File: NDEP: CC-Storage
 Type of Media Impacted: Ground Water
 Event: Not reported
Date of Closure: 12/20/2002
 Regulatory Type of Closure: NAC 459.9978
 Contaminant: Gasoline

O112
WSW
1/8-1/4
0.183 mi.
968 ft.

CARSON TRANS
617 N CARSON ST
CARSON CITY, NV 89701

Site 12 of 13 in cluster O

RCRA NonGen / NLR 1004754882
FINDS NVD982434581
ECHO

Relative:
Higher
Actual:
4688 ft.

RCRA NonGen / NLR:
 Date Form Received by Agency: 20041216
 Handler Name: CARSON TRANS
 Handler Address: 617 N CARSON ST
 Handler City,State,Zip: CARSON CITY, NV 89701
 EPA ID: NVD982434581
 Contact Name: KAREN LEWENKAMP
 Contact Address: 617 N CARSON ST
 Contact City,State,Zip: CARSON CITY, NV 89701
 Contact Telephone: 702-885-0600
 Contact Fax: Not reported
 Contact Email: Not reported
 Contact Title: Not reported
 EPA Region: 09
 Land Type: Not reported
 Federal Waste Generator Description: Not a generator, verified
 Non-Notifier: Not reported
 Biennial Report Cycle: Not reported
 Accessibility: Not reported
 Active Site Indicator: Not reported
 State District Owner: Not reported
 State District: Not reported
 Mailing Address: N CARSON ST
 Mailing City,State,Zip: CARSON CITY, NV 89701
 Owner Name: LEWENKAMP KENNETH
 Owner Type: Private
 Operator Name: NOT REQUIRED
 Operator Type: Private
 Short-Term Generator Activity: No
 Importer Activity: No
 Mixed Waste Generator: No
 Transporter Activity: No
 Transfer Facility Activity: No
 Recycler Activity with Storage: No
 Small Quantity On-Site Burner Exemption: No

Map ID
 Direction
 Distance
 Elevation

MAP FINDINGS

Site

Database(s)

EDR ID Number
 EPA ID Number

CARSON TRANS (Continued)

1004754882

Smelting Melting and Refining Furnace Exemption:	No
Underground Injection Control:	No
Off-Site Waste Receipt:	No
Universal Waste Indicator:	No
Universal Waste Destination Facility:	No
Federal Universal Waste:	No
Active Site Fed-Reg Treatment Storage and Disposal Facility:	Not reported
Active Site Converter Treatment storage and Disposal Facility:	Not reported
Active Site State-Reg Treatment Storage and Disposal Facility:	Not reported
Active Site State-Reg Handler:	---
Federal Facility Indicator:	Not reported
Hazardous Secondary Material Indicator:	NN
Sub-Part K Indicator:	Not reported
Commercial TSD Indicator:	No
Treatment Storage and Disposal Type:	Not reported
2018 GPRC Permit Baseline:	Not on the Baseline
2018 GPRC Renewals Baseline:	Not on the Baseline
Permit Renewals Workload Universe:	Not reported
Permit Workload Universe:	Not reported
Permit Progress Universe:	Not reported
Post-Closure Workload Universe:	Not reported
Closure Workload Universe:	Not reported
202 GPRC Corrective Action Baseline:	No
Corrective Action Workload Universe:	No
Subject to Corrective Action Universe:	No
Non-TSDs Where RCRA CA has Been Imposed Universe:	No
TSDs Potentially Subject to CA Under 3004 (u)/(v) Universe:	No
TSDs Only Subject to CA under Discretionary Auth Universe:	No
Corrective Action Priority Ranking:	No NCAPS ranking
Environmental Control Indicator:	No
Institutional Control Indicator:	No
Human Exposure Controls Indicator:	N/A
Groundwater Controls Indicator:	N/A
Operating TSD Universe:	Not reported
Full Enforcement Universe:	Not reported
Significant Non-Complier Universe:	No
Unaddressed Significant Non-Complier Universe:	No
Addressed Significant Non-Complier Universe:	No
Significant Non-Complier With a Compliance Schedule Universe:	No
Financial Assurance Required:	Not reported
Handler Date of Last Change:	20041217
Recognized Trader-Importer:	No
Recognized Trader-Exporter:	No
Importer of Spent Lead Acid Batteries:	No
Exporter of Spent Lead Acid Batteries:	No
Recycler Activity Without Storage:	Not reported
Manifest Broker:	Not reported
Sub-Part P Indicator:	No

Handler - Owner Operator:

Owner/Operator Indicator:	Operator
Owner/Operator Name:	NOT REQUIRED
Legal Status:	Private
Date Became Current:	Not reported
Date Ended Current:	Not reported
Owner/Operator Address:	NOT REQUIRED

Map ID
Direction
Distance
Elevation

MAP FINDINGS

Site

Database(s)

EDR ID Number
EPA ID Number

CARSON TRANS (Continued)

1004754882

Owner/Operator City,State,Zip: NOT REQUIRED, ME 99999
Owner/Operator Telephone: 415-555-1212
Owner/Operator Telephone Ext: Not reported
Owner/Operator Fax: Not reported
Owner/Operator Email: Not reported

Owner/Operator Indicator: Owner
Owner/Operator Name: LEWENKAMP KENNETH
Legal Status: Private
Date Became Current: Not reported
Date Ended Current: Not reported
Owner/Operator Address: NOT REQUIRED
Owner/Operator City,State,Zip: NOT REQUIRED, ME 99999
Owner/Operator Telephone: 415-555-1212
Owner/Operator Telephone Ext: Not reported
Owner/Operator Fax: Not reported
Owner/Operator Email: Not reported

Owner/Operator Indicator: Owner
Owner/Operator Name: LEWENKAMP KENNETH
Legal Status: Private
Date Became Current: Not reported
Date Ended Current: Not reported
Owner/Operator Address: NOT REQUIRED
Owner/Operator City,State,Zip: NOT REQUIRED, ME 99999
Owner/Operator Telephone: 415-555-1212
Owner/Operator Telephone Ext: Not reported
Owner/Operator Fax: Not reported
Owner/Operator Email: Not reported

Owner/Operator Indicator: Operator
Owner/Operator Name: NOT REQUIRED
Legal Status: Private
Date Became Current: Not reported
Date Ended Current: Not reported
Owner/Operator Address: NOT REQUIRED
Owner/Operator City,State,Zip: NOT REQUIRED, ME 99999
Owner/Operator Telephone: 415-555-1212
Owner/Operator Telephone Ext: Not reported
Owner/Operator Fax: Not reported
Owner/Operator Email: Not reported

Historic Generators:

Receive Date: 20041216
Handler Name: CARSON TRANS
Federal Waste Generator Description: Not a generator, verified
State District Owner: Not reported
Large Quantity Handler of Universal Waste: No
Recognized Trader Importer: No
Recognized Trader Exporter: No
Spent Lead Acid Battery Importer: No
Spent Lead Acid Battery Exporter: No
Current Record: Yes
Non Storage Recycler Activity: Not reported
Electronic Manifest Broker: Not reported

Receive Date: 19920529

Map ID
Direction
Distance
Elevation

MAP FINDINGS

Site

Database(s)

EDR ID Number
EPA ID Number

CARSON TRANS (Continued)

1004754882

Handler Name: CARSON TRANS
Federal Waste Generator Description: Conditionally Exempt Small Quantity Generator
State District Owner: Not reported
Large Quantity Handler of Universal Waste: No
Recognized Trader Importer: No
Recognized Trader Exporter: No
Spent Lead Acid Battery Importer: No
Spent Lead Acid Battery Exporter: No
Current Record: No
Non Storage Recycler Activity: Not reported
Electronic Manifest Broker: Not reported

List of NAICS Codes and Descriptions:

NAICS Codes: No NAICS Codes Found

Facility Has Received Notices of Violation:

Found Violation: No
Agency Which Determined Violation: Not reported
Violation Short Description: Not reported
Date Violation was Determined: Not reported
Actual Return to Compliance Date: Not reported
Return to Compliance Qualifier: Not reported
Violation Responsible Agency: Not reported
Scheduled Compliance Date: Not reported
Enforcement Identifier: Not reported
Date of Enforcement Action: Not reported
Enforcement Responsible Agency: Not reported
Enforcement Docket Number: Not reported
Enforcement Attorney: Not reported
Corrective Action Component: Not reported
Appeal Initiated Date: Not reported
Appeal Resolution Date: Not reported
Disposition Status Date: Not reported
Disposition Status: Not reported
Disposition Status Description: Not reported
Consent/Final Order Sequence Number: Not reported
Consent/Final Order Respondent Name: Not reported
Consent/Final Order Lead Agency: Not reported
Enforcement Type: Not reported
Enforcement Responsible Person: Not reported
Enforcement Responsible Sub-Organization: Not reported
SEP Sequence Number: Not reported
SEP Expenditure Amount: Not reported
SEP Scheduled Completion Date: Not reported
SEP Actual Date: Not reported
SEP Defaulted Date: Not reported
SEP Type: Not reported
SEP Type Description: Not reported
Proposed Amount: Not reported
Final Monetary Amount: Not reported
Paid Amount: Not reported
Final Count: Not reported
Final Amount: Not reported

Evaluation Action Summary:

Evaluation Date: 20041216

Map ID
Direction
Distance
Elevation

MAP FINDINGS

Site

Database(s)

EDR ID Number
EPA ID Number

CARSON TRANS (Continued)

1004754882

Evaluation Responsible Agency:	State
Found Violation:	No
Evaluation Type Description:	COMPLIANCE EVALUATION INSPECTION ON-SITE
Evaluation Responsible Person Identifier:	ASETT
Evaluation Responsible Sub-Organization:	NV
Actual Return to Compliance Date:	Not reported
Scheduled Compliance Date:	Not reported
Date of Request:	Not reported
Date Response Received:	Not reported
Request Agency:	Not reported
Former Citation:	Not reported

FINDS:

Registry ID: 110004293292

Click Here:

Environmental Interest/Information System:

RCRAInfo is a national information system that supports the Resource Conservation and Recovery Act (RCRA) program through the tracking of events and activities related to facilities that generate, transport, and treat, store, or dispose of hazardous waste. RCRAInfo allows RCRA program staff to track the notification, permit, compliance, and corrective action activities required under RCRA.

[Click this hyperlink](#) while viewing on your computer to access additional FINDS: detail in the EDR Site Report.

ECHO:

Envid:	1004754882
Registry ID:	110004293292
DFR URL:	http://echo.epa.gov/detailed-facility-report?fid=110004293292
Name:	CARSON TRANS
Address:	617 N CARSON ST
City,State,Zip:	CARSON CITY, NV 89701

O113
WSW
1/8-1/4
0.183 mi.
968 ft.

FORMER CARSON TRANSMISSION
617 N CARSON ST
CARSON CITY, NV 89701
Site 13 of 13 in cluster O

NV UST **U001892316**
N/A

Relative:
Higher

UST:

Actual:
4688 ft.

Facility ID:	1-000135
Address:	617 N Carson St
City,State,Zip:	Carson City, NV 89701
Tank ID:	1
Tank Status:	PERMANENTLY CLOSED
Tank Capacity:	5000
Tank Substance:	GASOLINE (CONTAINING <= 10% ETHANOL)
Install Date:	01/01/1974
Tank Material:	ASPHALT COATED OR BARE STEEL, NONE
FEDERALLY REGULATED UST:	TRUE
Pipe Material:	BARE STEEL, NONE
Tank Age:	22
Closed Date:	05/01/1996

Map ID
 Direction
 Distance
 Elevation

MAP FINDINGS

Site

Database(s)

EDR ID Number
 EPA ID Number

FORMER CARSON TRANSMISSION (Continued)

U001892316

Tank ID: 2
 Tank Status: PERMANENTLY CLOSED
 Tank Capacity: 5000
 Tank Substance: GASOLINE (CONTAINING <= 10% ETHANOL)
 Install Date: 01/01/1974
 Tank Material: ASPHALT COATED OR BARE STEEL, NONE
 FEDERALLY REGULATED UST: TRUE
 Pipe Material: BARE STEEL, NONE
 Tank Age: 22
 Closed Date: 05/01/1996

Tank ID: 3
 Tank Status: PERMANENTLY CLOSED
 Tank Capacity: 8000
 Tank Substance: GASOLINE (CONTAINING <= 10% ETHANOL)
 Install Date: 01/01/1974
 Tank Material: ASPHALT COATED OR BARE STEEL, NONE
 FEDERALLY REGULATED UST: TRUE
 Pipe Material: BARE STEEL, NONE
 Tank Age: 22
 Closed Date: 05/01/1996

Tank ID: 4
 Tank Status: PERMANENTLY CLOSED
 Tank Capacity: 8000
 Tank Substance: GASOLINE (CONTAINING <= 10% ETHANOL)
 Install Date: 01/01/1974
 Tank Material: ASPHALT COATED OR BARE STEEL, NONE
 FEDERALLY REGULATED UST: TRUE
 Pipe Material: BARE STEEL, NONE
 Tank Age: 22
 Closed Date: 05/01/1996

Tank ID: 5
 Tank Status: PERMANENTLY CLOSED
 Tank Capacity: 500
 Tank Substance: USED OIL
 Install Date: 01/01/1974
 Tank Material: ASPHALT COATED OR BARE STEEL, NONE
 FEDERALLY REGULATED UST: TRUE
 Pipe Material: BARE STEEL, NONE
 Tank Age: 22
 Closed Date: 05/01/1996

P114
 ENE
 1/8-1/4
 0.186 mi.
 984 ft.

GOLDEN GATE PETROLEUM - CARSON CITY
2651 HWY 50 EAST
CARSON CITY, NV 89701

NV UST U004217074
N/A

Site 1 of 4 in cluster P

Relative:
Lower
Actual:
4641 ft.

UST:
 Facility ID: 1-000185
 Address: 2651 Hwy 50 East
 City,State,Zip: Carson City, NV 89701

Owner:
 ASSOCIATED FACILITY: Golden Gate Petroleum - Carson City
 OWNER/OPERATOR NAME: Golden Gate Petroleum of Nevada LLC

Map ID
Direction
Distance
Elevation

MAP FINDINGS

Site

Database(s)

EDR ID Number
EPA ID Number

GOLDEN GATE PETROLEUM - CARSON CITY (Continued)

U004217074

Owner Address, City, State, Zip: 16580 Wedge Pkwy Ste 300 Reno, NV 89511

Tank ID: 1
Tank Status: CURRENTLY IN USE
Tank Capacity: 12000
Tank Substance: GASOLINE (CONTAINING <= 10% ETHANOL)
Install Date: 07/31/2013
Tank Material: COMPOSITE (STEEL W/ FIBERGLASS), DOUBLE-WALLED
FEDERALLY REGULATED UST: TRUE
Pipe Material: DOUBLE WALLED, FLEXIBLE PLASTIC
Tank Age: 8
Closed Date: Not reported

Tank ID: Not reported
Tank Status: CURRENTLY IN USE
Tank Capacity: 4000
Tank Substance: DIESEL
Install Date: 07/31/2013
Tank Material: COMPOSITE (STEEL W/ FIBERGLASS), DOUBLE-WALLED
FEDERALLY REGULATED UST: TRUE
Pipe Material: DOUBLE WALLED, FLEXIBLE PLASTIC
Tank Age: 8
Closed Date: Not reported

Tank ID: Not reported
Tank Status: CURRENTLY IN USE
Tank Capacity: 8000
Tank Substance: GASOLINE (CONTAINING <= 10% ETHANOL)
Install Date: 07/31/2013
Tank Material: COMPOSITE (STEEL W/ FIBERGLASS), DOUBLE-WALLED
FEDERALLY REGULATED UST: TRUE
Pipe Material: DOUBLE WALLED, FLEXIBLE PLASTIC
Tank Age: 8
Closed Date: Not reported

Tank ID: Not reported
Tank Status: CURRENTLY IN USE
Tank Capacity: 20000
Tank Substance: DIESEL
Install Date: 01/01/2017
Tank Material: DOUBLE-WALLED, FIBERGLASS REINFORCED PLASTIC
FEDERALLY REGULATED UST: TRUE
Pipe Material: FIBERGLASS REINFORCED PLASTIC, SECONDARY CONTAINMENT
Tank Age: 4
Closed Date: Not reported

Q115 **PAT & GAYLE REDDICK**
WSW **705 N DIVISION ST**
1/8-1/4 **CARSON CITY, NV 89703**
0.193 mi.
1017 ft. **Site 1 of 4 in cluster Q**

NV UST **U004162064**
N/A

Relative: UST:
Higher Facility ID: A-000108
Address: 705 N Division St
City,State,Zip: Carson City, NV 89703
Tank ID: 1
Tank Status: PERMANENTLY CLOSED

Actual:
4697 ft.

Map ID
 Direction
 Distance
 Elevation

MAP FINDINGS

Site

Database(s)

EDR ID Number
 EPA ID Number

PAT & GAYLE REDDICK (Continued)

U004162064

Tank Capacity:	Not reported
Tank Substance:	HEATING OIL
Install Date:	01/01/2000
Tank Material:	NONE, UNKNOWN
FEDERALLY REGULATED UST:	TRUE
Pipe Material:	NONE, UNKNOWN
Tank Age:	91
Closed Date:	04/23/1991

Q116
WSW
1/8-1/4
0.193 mi.
1017 ft.

REDDICK PROPERTY
705 NORTH DIVISION STREET
CARSON CITY, NV

NV SHWS **S103877371**
N/A

Site 2 of 4 in cluster Q

Relative:
Higher
Actual:
4697 ft.

SHWS:	
Name:	REDDICK PROPERTY
Address:	705 NORTH DIVISION STREET
City,State,Zip:	CARSON CITY, NV
Facility ID:	A-000108
Date Release Reported to NDEP:	4/16/1991
Program:	Not reported
NDEP Case Officer:	Not reported
Location of Paper File:	NDEP: CC-Storage
Type of Media Impacted:	Soil
Event:	Not reported
Date of Closure:	11/8/1991
Regulatory Type of Closure:	Clean w/ Remed
Contaminant:	Heating Oil

Q117
WSW
1/8-1/4
0.197 mi.
1038 ft.

CONTEL CARSON CITY TT
669 NEVADA ST.
CARSON CITY, NV 89701

RCRA NonGen / NLR **1000399951**
FINDS **NVD981437213**
ECHO

Site 3 of 4 in cluster Q

Relative:
Higher
Actual:
4694 ft.

RCRA NonGen / NLR:	
Date Form Received by Agency:	19920507
Handler Name:	CONTEL CARSON CITY TT
Handler Address:	669 NEVADA ST.
Handler City,State,Zip:	CARSON CITY, NV 89701
EPA ID:	NVD981437213
Contact Name:	ENVIRONMENTAL MANAGER
Contact Address:	669 NEVADA ST.
Contact City,State,Zip:	CARSON CITY, NV 89701
Contact Telephone:	702-588-6500
Contact Fax:	Not reported
Contact Email:	Not reported
Contact Title:	Not reported
EPA Region:	09
Land Type:	Other
Federal Waste Generator Description:	Not a generator, verified
Non-Notifier:	Not reported
Biennial Report Cycle:	Not reported
Accessibility:	Not reported
Active Site Indicator:	Not reported

Map ID
 Direction
 Distance
 Elevation

MAP FINDINGS

Site

Database(s)

EDR ID Number
 EPA ID Number

CONTEL CARSON CITY TT (Continued)

1000399951

State District Owner:	Not reported
State District:	Not reported
Mailing Address:	16071 MOJAVE DR.
Mailing City, State, Zip:	VICTORVILLE, CA 92392
Owner Name:	CONTINENTAL TELEPHONE
Owner Type:	Private
Operator Name:	NOT REQUIRED
Operator Type:	Private
Short-Term Generator Activity:	No
Importer Activity:	No
Mixed Waste Generator:	No
Transporter Activity:	No
Transfer Facility Activity:	No
Recycler Activity with Storage:	No
Small Quantity On-Site Burner Exemption:	No
Smelting Melting and Refining Furnace Exemption:	No
Underground Injection Control:	No
Off-Site Waste Receipt:	No
Universal Waste Indicator:	No
Universal Waste Destination Facility:	No
Federal Universal Waste:	No
Active Site Fed-Reg Treatment Storage and Disposal Facility:	Not reported
Active Site Converter Treatment storage and Disposal Facility:	Not reported
Active Site State-Reg Treatment Storage and Disposal Facility:	Not reported
Active Site State-Reg Handler:	---
Federal Facility Indicator:	Not reported
Hazardous Secondary Material Indicator:	NN
Sub-Part K Indicator:	Not reported
Commercial TSD Indicator:	No
Treatment Storage and Disposal Type:	Not reported
2018 GPRC Permit Baseline:	Not on the Baseline
2018 GPRC Renewals Baseline:	Not on the Baseline
Permit Renewals Workload Universe:	Not reported
Permit Workload Universe:	Not reported
Permit Progress Universe:	Not reported
Post-Closure Workload Universe:	Not reported
Closure Workload Universe:	Not reported
202 GPRC Corrective Action Baseline:	No
Corrective Action Workload Universe:	No
Subject to Corrective Action Universe:	No
Non-TSDs Where RCRA CA has Been Imposed Universe:	No
TSDs Potentially Subject to CA Under 3004 (u)/(v) Universe:	No
TSDs Only Subject to CA under Discretionary Auth Universe:	No
Corrective Action Priority Ranking:	No NCAPS ranking
Environmental Control Indicator:	No
Institutional Control Indicator:	No
Human Exposure Controls Indicator:	N/A
Groundwater Controls Indicator:	N/A
Operating TSD Universe:	Not reported
Full Enforcement Universe:	Not reported
Significant Non-Complier Universe:	No
Unaddressed Significant Non-Complier Universe:	No
Addressed Significant Non-Complier Universe:	No
Significant Non-Complier With a Compliance Schedule Universe:	No
Financial Assurance Required:	Not reported
Handler Date of Last Change:	20020729
Recognized Trader-Importer:	No

Map ID
Direction
Distance
Elevation

MAP FINDINGS

Site

Database(s)

EDR ID Number
EPA ID Number

CONTEL CARSON CITY TT (Continued)

1000399951

Recognized Trader-Exporter:	No
Importer of Spent Lead Acid Batteries:	No
Exporter of Spent Lead Acid Batteries:	No
Recycler Activity Without Storage:	Not reported
Manifest Broker:	Not reported
Sub-Part P Indicator:	No
Handler - Owner Operator:	
Owner/Operator Indicator:	Operator
Owner/Operator Name:	NOT REQUIRED
Legal Status:	Private
Date Became Current:	Not reported
Date Ended Current:	Not reported
Owner/Operator Address:	NOT REQUIRED
Owner/Operator City,State,Zip:	NOT REQUIRED, ME 99999
Owner/Operator Telephone:	415-555-1212
Owner/Operator Telephone Ext:	Not reported
Owner/Operator Fax:	Not reported
Owner/Operator Email:	Not reported
Owner/Operator Indicator:	Owner
Owner/Operator Name:	CONTINENTAL TELEPHONE
Legal Status:	Private
Date Became Current:	Not reported
Date Ended Current:	Not reported
Owner/Operator Address:	NOT REQUIRED
Owner/Operator City,State,Zip:	NOT REQUIRED, ME 99999
Owner/Operator Telephone:	415-555-1212
Owner/Operator Telephone Ext:	Not reported
Owner/Operator Fax:	Not reported
Owner/Operator Email:	Not reported
Historic Generators:	
Receive Date:	19920507
Handler Name:	CONTEL CARSON CITY TT
Federal Waste Generator Description:	Not a generator, verified
State District Owner:	Not reported
Large Quantity Handler of Universal Waste:	No
Recognized Trader Importer:	No
Recognized Trader Exporter:	No
Spent Lead Acid Battery Importer:	No
Spent Lead Acid Battery Exporter:	No
Current Record:	Yes
Non Storage Recycler Activity:	Not reported
Electronic Manifest Broker:	Not reported
List of NAICS Codes and Descriptions:	
NAICS Codes:	No NAICS Codes Found
Facility Has Received Notices of Violations:	
Violations:	No Violations Found
Evaluation Action Summary:	
Evaluations:	No Evaluations Found

Map ID
 Direction
 Distance
 Elevation

MAP FINDINGS

Site

Database(s)

EDR ID Number
 EPA ID Number

CONTEL CARSON CITY TT (Continued)

1000399951

FINDS:

Registry ID: 110004288529

Click Here:

Environmental Interest/Information System:

RCRAInfo is a national information system that supports the Resource Conservation and Recovery Act (RCRA) program through the tracking of events and activities related to facilities that generate, transport, and treat, store, or dispose of hazardous waste. RCRAInfo allows RCRA program staff to track the notification, permit, compliance, and corrective action activities required under RCRA.

[Click this hyperlink](#) while viewing on your computer to access additional FINDS: detail in the EDR Site Report.

ECHO:

Envid: 1000399951
 Registry ID: 110004288529
 DFR URL: <http://echo.epa.gov/detailed-facility-report?fid=110004288529>
 Name: CONTEL CARSON CITY TT
 Address: 669 NEVADA ST.
 City,State,Zip: CARSON CITY, NV 89701

P118
ENE
1/8-1/4
0.208 mi.
1100 ft.

IMPRUVALL TIRE N02
2660 HIGHWAY 50 EAST
CARSON CITY, NV 89701
Site 2 of 4 in cluster P

RCRA-VSQQ **1004755194**
FINDS **NVR000002378**
ECHO

Relative:
Lower
Actual:
4642 ft.

RCRA-VSQQ:
 Date Form Received by Agency: 19960711
 Handler Name: IMPRUVALL TIRE N02
 Handler Address: 2660 HIGHWAY 50 EAST
 Handler City,State,Zip: CARSON CITY, NV 89701
 EPA ID: NVR000002378
 Contact Name: ED CHRISTMAN
 Contact Address: 9705 S VIRGINIA
 Contact City,State,Zip: RENO, NV 89511
 Contact Telephone: 702-852-1314
 Contact Fax: Not reported
 Contact Email: Not reported
 Contact Title: Not reported
 EPA Region: 09
 Land Type: Private
 Federal Waste Generator Description: Conditionally Exempt Small Quantity Generator
 Non-Notifier: Not reported
 Biennial Report Cycle: Not reported
 Accessibility: Not reported
 Active Site Indicator: Handler Activities
 State District Owner: Not reported
 State District: Not reported
 Mailing Address: S VIRGINIA
 Mailing City,State,Zip: RENO, NV 89511
 Owner Name: PARNELLI JONES INC
 Owner Type: Private
 Operator Name: Not reported
 Operator Type: Not reported

Map ID
 Direction
 Distance
 Elevation

MAP FINDINGS

Site

Database(s)

EDR ID Number
 EPA ID Number

IMPRUVALL TIRE N02 (Continued)

1004755194

Short-Term Generator Activity:	No
Importer Activity:	No
Mixed Waste Generator:	No
Transporter Activity:	No
Transfer Facility Activity:	No
Recycler Activity with Storage:	No
Small Quantity On-Site Burner Exemption:	No
Smelting Melting and Refining Furnace Exemption:	No
Underground Injection Control:	No
Off-Site Waste Receipt:	No
Universal Waste Indicator:	No
Universal Waste Destination Facility:	No
Federal Universal Waste:	No
Active Site Fed-Reg Treatment Storage and Disposal Facility:	Not reported
Active Site Converter Treatment storage and Disposal Facility:	Not reported
Active Site State-Reg Treatment Storage and Disposal Facility:	Not reported
Active Site State-Reg Handler:	---
Federal Facility Indicator:	Not reported
Hazardous Secondary Material Indicator:	NN
Sub-Part K Indicator:	Not reported
Commercial TSD Indicator:	No
Treatment Storage and Disposal Type:	Not reported
2018 GPRA Permit Baseline:	Not on the Baseline
2018 GPRA Renewals Baseline:	Not on the Baseline
Permit Renewals Workload Universe:	Not reported
Permit Workload Universe:	Not reported
Permit Progress Universe:	Not reported
Post-Closure Workload Universe:	Not reported
Closure Workload Universe:	Not reported
202 GPRA Corrective Action Baseline:	No
Corrective Action Workload Universe:	No
Subject to Corrective Action Universe:	No
Non-TSDFs Where RCRA CA has Been Imposed Universe:	No
TSDFs Potentially Subject to CA Under 3004 (u)/(v) Universe:	No
TSDFs Only Subject to CA under Discretionary Auth Universe:	No
Corrective Action Priority Ranking:	No NCAPS ranking
Environmental Control Indicator:	No
Institutional Control Indicator:	No
Human Exposure Controls Indicator:	N/A
Groundwater Controls Indicator:	N/A
Operating TSDF Universe:	Not reported
Full Enforcement Universe:	Not reported
Significant Non-Complier Universe:	No
Unaddressed Significant Non-Complier Universe:	No
Addressed Significant Non-Complier Universe:	No
Significant Non-Complier With a Compliance Schedule Universe:	No
Financial Assurance Required:	Not reported
Handler Date of Last Change:	20000915
Recognized Trader-Importer:	No
Recognized Trader-Exporter:	No
Importer of Spent Lead Acid Batteries:	No
Exporter of Spent Lead Acid Batteries:	No
Recycler Activity Without Storage:	Not reported
Manifest Broker:	Not reported
Sub-Part P Indicator:	No

Map ID
Direction
Distance
Elevation

MAP FINDINGS

Site

Database(s)

EDR ID Number
EPA ID Number

IMPRUVALL TIRE N02 (Continued)

1004755194

Handler - Owner Operator:

Owner/Operator Indicator:	Owner
Owner/Operator Name:	PARNELLI JONES INC
Legal Status:	Private
Date Became Current:	Not reported
Date Ended Current:	Not reported
Owner/Operator Address:	1500 EASTMAN AVE STE A
Owner/Operator City,State,Zip:	VENTURA, CA 93003
Owner/Operator Telephone:	805-644-3699
Owner/Operator Telephone Ext:	Not reported
Owner/Operator Fax:	Not reported
Owner/Operator Email:	Not reported

Historic Generators:

Receive Date:	19960711
Handler Name:	IMPRUVALL TIRE N02
Federal Waste Generator Description:	Conditionally Exempt Small Quantity Generator
State District Owner:	Not reported
Large Quantity Handler of Universal Waste:	No
Recognized Trader Importer:	No
Recognized Trader Exporter:	No
Spent Lead Acid Battery Importer:	No
Spent Lead Acid Battery Exporter:	No
Current Record:	Yes
Non Storage Recycler Activity:	Not reported
Electronic Manifest Broker:	Not reported

List of NAICS Codes and Descriptions:

NAICS Codes:	No NAICS Codes Found
--------------	----------------------

Facility Has Received Notices of Violations:

Violations:	No Violations Found
-------------	---------------------

Evaluation Action Summary:

Evaluations:	No Evaluations Found
--------------	----------------------

FINDS:

Registry ID:	110006092165
--------------	--------------

Click Here:

Environmental Interest/Information System:

RCRAInfo is a national information system that supports the Resource Conservation and Recovery Act (RCRA) program through the tracking of events and activities related to facilities that generate, transport, and treat, store, or dispose of hazardous waste. RCRAInfo allows RCRA program staff to track the notification, permit, compliance, and corrective action activities required under RCRA.

[Click this hyperlink](#) while viewing on your computer to access additional FINDS: detail in the EDR Site Report.

ECHO:

Envid:	1004755194
--------	------------

Map ID
 Direction
 Distance
 Elevation

MAP FINDINGS

EDR ID Number
 EPA ID Number

IMPRUVALL TIRE N02 (Continued)

1004755194

Registry ID: 110006092165
 DFR URL: <http://echo.epa.gov/detailed-facility-report?fid=110006092165>
 Name: IMPRUVALL TIRE N02
 Address: 2660 HIGHWAY 50 EAST
 City,State,Zip: CARSON CITY, NV 89701

Q119
West
1/8-1/4
0.214 mi.
1132 ft.

CAPITAL ONCOLOGY
550 W. WASHINGTON #101
CARSON CITY, NV 89703

RCRA NonGen / NLR
FINDS
ECHO

1004755443
NVR000076091

Site 4 of 4 in cluster Q

Relative:
Higher
Actual:
4704 ft.

RCRA NonGen / NLR:
 Date Form Received by Agency: 20041117
 Handler Name: CAPITAL ONCOLOGY
 Handler Address: 550 W. WASHINGTON #101
 Handler City,State,Zip: CARSON CITY, NV 89703
 EPA ID: NVR000076091
 Contact Name: RENEE RAY
 Contact Address: 550 W. WASHINGTON #101
 Contact City,State,Zip: CARSON CITY, NV 89703
 Contact Telephone: 775-883-5955
 Contact Fax: Not reported
 Contact Email: Not reported
 Contact Title: Not reported
 EPA Region: 09
 Land Type: Private
 Federal Waste Generator Description: Not a generator, verified
 Non-Notifier: Not reported
 Biennial Report Cycle: Not reported
 Accessibility: Not reported
 Active Site Indicator: Not reported
 State District Owner: Not reported
 State District: Not reported
 Mailing Address: 550 W. WASHINGTON #101
 Mailing City,State,Zip: CARSON CITY, NV 89703
 Owner Name: JOHN P KELLY
 Owner Type: Private
 Operator Name: Not reported
 Operator Type: Not reported
 Short-Term Generator Activity: No
 Importer Activity: No
 Mixed Waste Generator: No
 Transporter Activity: No
 Transfer Facility Activity: No
 Recycler Activity with Storage: No
 Small Quantity On-Site Burner Exemption: No
 Smelting Melting and Refining Furnace Exemption: No
 Underground Injection Control: No
 Off-Site Waste Receipt: No
 Universal Waste Indicator: No
 Universal Waste Destination Facility: No
 Federal Universal Waste: No
 Active Site Fed-Reg Treatment Storage and Disposal Facility: Not reported
 Active Site Converter Treatment storage and Disposal Facility: Not reported
 Active Site State-Reg Treatment Storage and Disposal Facility: Not reported
 Active Site State-Reg Handler: ---
 Federal Facility Indicator: Not reported

Map ID
 Direction
 Distance
 Elevation

MAP FINDINGS

Site

Database(s)

EDR ID Number
 EPA ID Number

CAPITAL ONCOLOGY (Continued)

1004755443

Hazardous Secondary Material Indicator:	NN
Sub-Part K Indicator:	Not reported
Commercial TSD Indicator:	No
Treatment Storage and Disposal Type:	Not reported
2018 GPRA Permit Baseline:	Not on the Baseline
2018 GPRA Renewals Baseline:	Not on the Baseline
Permit Renewals Workload Universe:	Not reported
Permit Workload Universe:	Not reported
Permit Progress Universe:	Not reported
Post-Closure Workload Universe:	Not reported
Closure Workload Universe:	Not reported
202 GPRA Corrective Action Baseline:	No
Corrective Action Workload Universe:	No
Subject to Corrective Action Universe:	No
Non-TSDFs Where RCRA CA has Been Imposed Universe:	No
TSDFs Potentially Subject to CA Under 3004 (u)/(v) Universe:	No
TSDFs Only Subject to CA under Discretionary Auth Universe:	No
Corrective Action Priority Ranking:	No NCAPS ranking
Environmental Control Indicator:	No
Institutional Control Indicator:	No
Human Exposure Controls Indicator:	N/A
Groundwater Controls Indicator:	N/A
Operating TSDF Universe:	Not reported
Full Enforcement Universe:	Not reported
Significant Non-Complier Universe:	No
Unaddressed Significant Non-Complier Universe:	No
Addressed Significant Non-Complier Universe:	No
Significant Non-Complier With a Compliance Schedule Universe:	No
Financial Assurance Required:	Not reported
Handler Date of Last Change:	20041117
Recognized Trader-Importer:	No
Recognized Trader-Exporter:	No
Importer of Spent Lead Acid Batteries:	No
Exporter of Spent Lead Acid Batteries:	No
Recycler Activity Without Storage:	Not reported
Manifest Broker:	Not reported
Sub-Part P Indicator:	No

Hazardous Waste Summary:

Waste Code:	U058
Waste Description:	2H-1,3,2-OXAZAPHOSPHORIN-2-AMINE, N,N-BIS(2-CHLOROETHYL)TETRAHYDRO-, 2-OXIDE (OR) CYCLOPHOSPHAMIDE

Handler - Owner Operator:

Owner/Operator Indicator:	Owner
Owner/Operator Name:	JOHN P KELLY
Legal Status:	Private
Date Became Current:	Not reported
Date Ended Current:	Not reported
Owner/Operator Address:	550 W. WASHINGTON #101
Owner/Operator City,State,Zip:	CARSON CITY, NV 89703
Owner/Operator Telephone:	775-883-5955
Owner/Operator Telephone Ext:	Not reported
Owner/Operator Fax:	Not reported
Owner/Operator Email:	Not reported

Map ID
Direction
Distance
Elevation

MAP FINDINGS

Site

Database(s)

EDR ID Number
EPA ID Number

CAPITAL ONCOLOGY (Continued)

1004755443

Owner/Operator Indicator:	Owner
Owner/Operator Name:	JOHN P KELLY
Legal Status:	Private
Date Became Current:	Not reported
Date Ended Current:	Not reported
Owner/Operator Address:	550 W. WASHINGTON #101
Owner/Operator City,State,Zip:	CARSON CITY, NV 89703
Owner/Operator Telephone:	775-883-5955
Owner/Operator Telephone Ext:	Not reported
Owner/Operator Fax:	Not reported
Owner/Operator Email:	Not reported

Historic Generators:

Receive Date:	20041117
Handler Name:	CAPITAL ONCOLOGY
Federal Waste Generator Description:	Not a generator, verified
State District Owner:	Not reported
Large Quantity Handler of Universal Waste:	No
Recognized Trader Importer:	No
Recognized Trader Exporter:	No
Spent Lead Acid Battery Importer:	No
Spent Lead Acid Battery Exporter:	No
Current Record:	Yes
Non Storage Recycler Activity:	Not reported
Electronic Manifest Broker:	Not reported

Receive Date:	20011130
Handler Name:	CAPITAL ONCOLOGY
Federal Waste Generator Description:	Small Quantity Generator
State District Owner:	Not reported
Large Quantity Handler of Universal Waste:	No
Recognized Trader Importer:	No
Recognized Trader Exporter:	No
Spent Lead Acid Battery Importer:	No
Spent Lead Acid Battery Exporter:	No
Current Record:	No
Non Storage Recycler Activity:	Not reported
Electronic Manifest Broker:	Not reported

List of NAICS Codes and Descriptions:

NAICS Codes:	No NAICS Codes Found
--------------	----------------------

Facility Has Received Notices of Violations:

Violations:	No Violations Found
-------------	---------------------

Evaluation Action Summary:

Evaluations:	No Evaluations Found
--------------	----------------------

FINDS:

Registry ID:	110012230790
--------------	--------------

Click Here:

Environmental Interest/Information System:

Map ID
 Direction
 Distance
 Elevation

MAP FINDINGS

Site

Database(s)

EDR ID Number
 EPA ID Number

CAPITAL ONCOLOGY (Continued)

1004755443

RCRAInfo is a national information system that supports the Resource Conservation and Recovery Act (RCRA) program through the tracking of events and activities related to facilities that generate, transport, and treat, store, or dispose of hazardous waste. RCRAInfo allows RCRA program staff to track the notification, permit, compliance, and corrective action activities required under RCRA.

[Click this hyperlink](#) while viewing on your computer to access additional FINDS: detail in the EDR Site Report.

ECHO:

Envid: 1004755443
 Registry ID: 110012230790
 DFR URL: <http://echo.epa.gov/detailed-facility-report?fid=110012230790>
 Name: CAPITAL ONCOLOGY
 Address: 550 W. WASHINGTON #101
 City,State,Zip: CARSON CITY, NV 89703

R120
ENE
1/8-1/4
0.215 mi.
1133 ft.

G M G FOREIGN AUTO
1770 DORI WY UNIT 4
CARSON CITY, NV 89701

RCRA-VSQG **1004754872**
FINDS **NVD982429474**

Site 1 of 3 in cluster R

Relative:
Lower
Actual:
4645 ft.

RCRA-VSQG:
 Date Form Received by Agency: 19930915
 Handler Name: G M G FOREIGN AUTO
 Handler Address: 1770 DORI WY UNIT 4
 Handler City,State,Zip: CARSON CITY, NV 89701
 EPA ID: NVD982429474
 Contact Name: SAEED JAZANI
 Contact Address: 1770 DORI WY UNIT 4
 Contact City,State,Zip: CARSON CITY, NV 89701
 Contact Telephone: 702-883-6868
 Contact Fax: Not reported
 Contact Email: Not reported
 Contact Title: Not reported
 EPA Region: 09
 Land Type: Private
 Federal Waste Generator Description: Conditionally Exempt Small Quantity Generator
 Non-Notifier: Not reported
 Biennial Report Cycle: Not reported
 Accessibility: Not reported
 Active Site Indicator: Handler Activities
 State District Owner: Not reported
 State District: Not reported
 Mailing Address: 1770 DORI WAY
 Mailing City,State,Zip: CARSON CITY, NV 89701
 Owner Name: SAEED JAZANI
 Owner Type: Private
 Operator Name: NOT REQUIRED
 Operator Type: Private
 Short-Term Generator Activity: No
 Importer Activity: No
 Mixed Waste Generator: No
 Transporter Activity: No
 Transfer Facility Activity: No
 Recycler Activity with Storage: No

Map ID
 Direction
 Distance
 Elevation

MAP FINDINGS

Site

Database(s)

EDR ID Number
 EPA ID Number

G M G FOREIGN AUTO (Continued)

1004754872

Small Quantity On-Site Burner Exemption:	No
Smelting Melting and Refining Furnace Exemption:	No
Underground Injection Control:	No
Off-Site Waste Receipt:	No
Universal Waste Indicator:	No
Universal Waste Destination Facility:	No
Federal Universal Waste:	No
Active Site Fed-Reg Treatment Storage and Disposal Facility:	Not reported
Active Site Converter Treatment storage and Disposal Facility:	Not reported
Active Site State-Reg Treatment Storage and Disposal Facility:	Not reported
Active Site State-Reg Handler:	---
Federal Facility Indicator:	Not reported
Hazardous Secondary Material Indicator:	NN
Sub-Part K Indicator:	Not reported
Commercial TSD Indicator:	No
Treatment Storage and Disposal Type:	Not reported
2018 GPRA Permit Baseline:	Not on the Baseline
2018 GPRA Renewals Baseline:	Not on the Baseline
Permit Renewals Workload Universe:	Not reported
Permit Workload Universe:	Not reported
Permit Progress Universe:	Not reported
Post-Closure Workload Universe:	Not reported
Closure Workload Universe:	Not reported
202 GPRA Corrective Action Baseline:	No
Corrective Action Workload Universe:	No
Subject to Corrective Action Universe:	No
Non-TSDFs Where RCRA CA has Been Imposed Universe:	No
TSDFs Potentially Subject to CA Under 3004 (u)/(v) Universe:	No
TSDFs Only Subject to CA under Discretionary Auth Universe:	No
Corrective Action Priority Ranking:	No NCAPS ranking
Environmental Control Indicator:	No
Institutional Control Indicator:	No
Human Exposure Controls Indicator:	N/A
Groundwater Controls Indicator:	N/A
Operating TSDF Universe:	Not reported
Full Enforcement Universe:	Not reported
Significant Non-Complier Universe:	No
Unaddressed Significant Non-Complier Universe:	No
Addressed Significant Non-Complier Universe:	No
Significant Non-Complier With a Compliance Schedule Universe:	No
Financial Assurance Required:	Not reported
Handler Date of Last Change:	20020729
Recognized Trader-Importer:	No
Recognized Trader-Exporter:	No
Importer of Spent Lead Acid Batteries:	No
Exporter of Spent Lead Acid Batteries:	No
Recycler Activity Without Storage:	Not reported
Manifest Broker:	Not reported
Sub-Part P Indicator:	No

Handler - Owner Operator:

Owner/Operator Indicator:	Owner
Owner/Operator Name:	SAEED JAZANI
Legal Status:	Private
Date Became Current:	Not reported
Date Ended Current:	Not reported

Map ID
Direction
Distance
Elevation

MAP FINDINGS

Site

Database(s)

EDR ID Number
EPA ID Number

G M G FOREIGN AUTO (Continued)

1004754872

Owner/Operator Address: 1770 DORI WY UNIT 4
Owner/Operator City,State,Zip: CARSON CITY, NV 89701
Owner/Operator Telephone: 702-883-6868
Owner/Operator Telephone Ext: Not reported
Owner/Operator Fax: Not reported
Owner/Operator Email: Not reported

Owner/Operator Indicator: Operator
Owner/Operator Name: NOT REQUIRED
Legal Status: Private
Date Became Current: Not reported
Date Ended Current: Not reported
Owner/Operator Address: NOT REQUIRED
Owner/Operator City,State,Zip: NOT REQUIRED, ME 99999
Owner/Operator Telephone: 415-555-1212
Owner/Operator Telephone Ext: Not reported
Owner/Operator Fax: Not reported
Owner/Operator Email: Not reported

Historic Generators:
Receive Date: 19930915
Handler Name: G M G FOREIGN AUTO
Federal Waste Generator Description: Conditionally Exempt Small Quantity Generator
State District Owner: Not reported
Large Quantity Handler of Universal Waste: No
Recognized Trader Importer: No
Recognized Trader Exporter: No
Spent Lead Acid Battery Importer: No
Spent Lead Acid Battery Exporter: No
Current Record: Yes
Non Storage Recycler Activity: Not reported
Electronic Manifest Broker: Not reported

List of NAICS Codes and Descriptions:
NAICS Codes: No NAICS Codes Found

Facility Has Received Notices of Violation:
Found Violation: No
Agency Which Determined Violation: Not reported
Violation Short Description: Not reported
Date Violation was Determined: Not reported
Actual Return to Compliance Date: Not reported
Return to Compliance Qualifier: Not reported
Violation Responsible Agency: Not reported
Scheduled Compliance Date: Not reported
Enforcement Identifier: Not reported
Date of Enforcement Action: Not reported
Enforcement Responsible Agency: Not reported
Enforcement Docket Number: Not reported
Enforcement Attorney: Not reported
Corrective Action Component: Not reported
Appeal Initiated Date: Not reported
Appeal Resolution Date: Not reported
Disposition Status Date: Not reported
Disposition Status: Not reported
Disposition Status Description: Not reported

Map ID
Direction
Distance
Elevation

MAP FINDINGS

Site

Database(s)

EDR ID Number
EPA ID Number

G M G FOREIGN AUTO (Continued)

1004754872

Consent/Final Order Sequence Number: Not reported
Consent/Final Order Respondent Name: Not reported
Consent/Final Order Lead Agency: Not reported
Enforcement Type: Not reported
Enforcement Responsible Person: Not reported
Enforcement Responsible Sub-Organization: Not reported
SEP Sequence Number: Not reported
SEP Expenditure Amount: Not reported
SEP Scheduled Completion Date: Not reported
SEP Actual Date: Not reported
SEP Defaulted Date: Not reported
SEP Type: Not reported
SEP Type Description: Not reported
Proposed Amount: Not reported
Final Monetary Amount: Not reported
Paid Amount: Not reported
Final Count: Not reported
Final Amount: Not reported

Evaluation Action Summary:

Evaluation Date: 20040719
Evaluation Responsible Agency: State
Found Violation: No
Evaluation Type Description: COMPLIANCE EVALUATION INSPECTION ON-SITE
Evaluation Responsible Person Identifier: ASETT
Evaluation Responsible Sub-Organization: NV
Actual Return to Compliance Date: Not reported
Scheduled Compliance Date: Not reported
Date of Request: Not reported
Date Response Received: Not reported
Request Agency: Not reported
Former Citation: Not reported

FINDS:

Registry ID: 110004292630

Click Here:

Environmental Interest/Information System:

RCRAInfo is a national information system that supports the Resource Conservation and Recovery Act (RCRA) program through the tracking of events and activities related to facilities that generate, transport, and treat, store, or dispose of hazardous waste. RCRAInfo allows RCRA program staff to track the notification, permit, compliance, and corrective action activities required under RCRA.

[Click this hyperlink](#) while viewing on your computer to access additional FINDS: detail in the EDR Site Report.

Map ID
 Direction
 Distance
 Elevation

MAP FINDINGS

Site

Database(s)

EDR ID Number
 EPA ID Number

<p>R121 ENE 1/8-1/4 0.215 mi. 1133 ft.</p>	<p>BILLS TUNE UP AND SVC 1770 DORI WY NO 1 CARSON CITY, NV 89706</p> <p>Site 2 of 3 in cluster R</p>	<p>RCRA NonGen / NLR FINDS ECHO</p>	<p>1001079578 NVR000001230</p>
<p>Relative: Lower</p>	<p>RCRA NonGen / NLR:</p>		
<p>Actual: 4645 ft.</p>	<p>Date Form Received by Agency:</p> <p>Handler Name:</p> <p>Handler Address:</p> <p>Handler City,State,Zip:</p> <p>EPA ID:</p> <p>Contact Name:</p> <p>Contact Address:</p> <p>Contact City,State,Zip:</p> <p>Contact Telephone:</p> <p>Contact Fax:</p> <p>Contact Email:</p> <p>Contact Title:</p> <p>EPA Region:</p> <p>Land Type:</p> <p>Federal Waste Generator Description:</p> <p>Non-Notifier:</p> <p>Biennial Report Cycle:</p> <p>Accessibility:</p> <p>Active Site Indicator:</p> <p>State District Owner:</p> <p>State District:</p> <p>Mailing Address:</p> <p>Mailing City,State,Zip:</p> <p>Owner Name:</p> <p>Owner Type:</p> <p>Operator Name:</p> <p>Operator Type:</p> <p>Short-Term Generator Activity:</p> <p>Importer Activity:</p> <p>Mixed Waste Generator:</p> <p>Transporter Activity:</p> <p>Transfer Facility Activity:</p> <p>Recycler Activity with Storage:</p> <p>Small Quantity On-Site Burner Exemption:</p> <p>Smelting Melting and Refining Furnace Exemption:</p> <p>Underground Injection Control:</p> <p>Off-Site Waste Receipt:</p> <p>Universal Waste Indicator:</p> <p>Universal Waste Destination Facility:</p> <p>Federal Universal Waste:</p> <p>Active Site Fed-Reg Treatment Storage and Disposal Facility:</p> <p>Active Site Converter Treatment storage and Disposal Facility:</p> <p>Active Site State-Reg Treatment Storage and Disposal Facility:</p> <p>Active Site State-Reg Handler:</p> <p>Federal Facility Indicator:</p> <p>Hazardous Secondary Material Indicator:</p> <p>Sub-Part K Indicator:</p> <p>Commercial TSD Indicator:</p> <p>Treatment Storage and Disposal Type:</p> <p>2018 GPRA Permit Baseline:</p> <p>2018 GPRA Renewals Baseline:</p> <p>Permit Renewals Workload Universe:</p>	<p>BILLS TUNE UP AND SVC</p> <p>19951023</p> <p>1770 DORI WY NO 1</p> <p>CARSON CITY, NV 89706</p> <p>NVR000001230</p> <p>BILL WORKS</p> <p>1770 DORI WY NO 1</p> <p>CARSON CITY, NV 89706</p> <p>702-882-6007</p> <p>Not reported</p> <p>Not reported</p> <p>Not reported</p> <p>09</p> <p>Private</p> <p>Not a generator, verified</p> <p>Not reported</p> <p>Not reported</p> <p>Not reported</p> <p>Not reported</p> <p>Not reported</p> <p>Not reported</p> <p>Not reported</p> <p>DORI WY NO 1</p> <p>CARSON CITY, NV 89706</p> <p>BILL WORKS</p> <p>Private</p> <p>Not reported</p> <p>Not reported</p> <p>No</p> <p>No</p> <p>No</p> <p>No</p> <p>No</p> <p>No</p> <p>No</p> <p>No</p> <p>No</p> <p>No</p> <p>No</p> <p>No</p> <p>No</p> <p>No</p> <p>No</p> <p>No</p> <p>No</p> <p>No</p> <p>Not reported</p> <p>Not reported</p> <p>Not reported</p> <p>---</p> <p>Not reported</p> <p>NN</p> <p>Not reported</p> <p>No</p> <p>Not reported</p> <p>Not on the Baseline</p> <p>Not on the Baseline</p> <p>Not reported</p>	

Map ID
 Direction
 Distance
 Elevation

MAP FINDINGS

Site

Database(s)

EDR ID Number
 EPA ID Number

BILLS TUNE UP AND SVC (Continued)

1001079578

Permit Workload Universe:	Not reported
Permit Progress Universe:	Not reported
Post-Closure Workload Universe:	Not reported
Closure Workload Universe:	Not reported
202 GPRA Corrective Action Baseline:	No
Corrective Action Workload Universe:	No
Subject to Corrective Action Universe:	No
Non-TSDFs Where RCRA CA has Been Imposed Universe:	No
TSDFs Potentially Subject to CA Under 3004 (u)/(v) Universe:	No
TSDFs Only Subject to CA under Discretionary Auth Universe:	No
Corrective Action Priority Ranking:	No NCAPS ranking
Environmental Control Indicator:	No
Institutional Control Indicator:	No
Human Exposure Controls Indicator:	N/A
Groundwater Controls Indicator:	N/A
Operating TSDF Universe:	Not reported
Full Enforcement Universe:	Not reported
Significant Non-Complier Universe:	No
Unaddressed Significant Non-Complier Universe:	No
Addressed Significant Non-Complier Universe:	No
Significant Non-Complier With a Compliance Schedule Universe:	No
Financial Assurance Required:	Not reported
Handler Date of Last Change:	20000915
Recognized Trader-Importer:	No
Recognized Trader-Exporter:	No
Importer of Spent Lead Acid Batteries:	No
Exporter of Spent Lead Acid Batteries:	No
Recycler Activity Without Storage:	Not reported
Manifest Broker:	Not reported
Sub-Part P Indicator:	No

Handler - Owner Operator:

Owner/Operator Indicator:	Owner
Owner/Operator Name:	BILL WORKS
Legal Status:	Private
Date Became Current:	Not reported
Date Ended Current:	Not reported
Owner/Operator Address:	1770 DORI WY NO 1
Owner/Operator City,State,Zip:	CARSON CITY, NV 89706
Owner/Operator Telephone:	702-882-6007
Owner/Operator Telephone Ext:	Not reported
Owner/Operator Fax:	Not reported
Owner/Operator Email:	Not reported

Historic Generators:

Receive Date:	19951023
Handler Name:	BILLS TUNE UP AND SVC
Federal Waste Generator Description:	Not a generator, verified
State District Owner:	Not reported
Large Quantity Handler of Universal Waste:	No
Recognized Trader Importer:	No
Recognized Trader Exporter:	No
Spent Lead Acid Battery Importer:	No
Spent Lead Acid Battery Exporter:	No
Current Record:	Yes

Map ID
 Direction
 Distance
 Elevation

MAP FINDINGS

Site

Database(s)

EDR ID Number
 EPA ID Number

BILLS TUNE UP AND SVC (Continued)

1001079578

Non Storage Recycler Activity: Not reported
 Electronic Manifest Broker: Not reported

List of NAICS Codes and Descriptions:
 NAICS Codes: No NAICS Codes Found

Facility Has Received Notices of Violations:
 Violations: No Violations Found

Evaluation Action Summary:
 Evaluations: No Evaluations Found

FINDS:

Registry ID: 110004303067

Click Here:

Environmental Interest/Information System:

RCRAInfo is a national information system that supports the Resource Conservation and Recovery Act (RCRA) program through the tracking of events and activities related to facilities that generate, transport, and treat, store, or dispose of hazardous waste. RCRAInfo allows RCRA program staff to track the notification, permit, compliance, and corrective action activities required under RCRA.

[Click this hyperlink](#) while viewing on your computer to access additional FINDS: detail in the EDR Site Report.

ECHO:

Envid: 1001079578
 Registry ID: 110004303067
 DFR URL: <http://echo.epa.gov/detailed-facility-report?fid=110004303067>
 Name: BILLS TUNE UP AND SVC
 Address: 1770 DORI WY NO 1
 City,State,Zip: CARSON CITY, NV 89706

**S122
 WNW
 1/8-1/4
 0.219 mi.
 1154 ft.**

**FORMER UNOCAL SS #3659
 1510 NORTH CARSON STREET
 CARSON CITY, NV**

**NV SHWS S118871703
 N/A**

Site 1 of 10 in cluster S

**Relative:
 Higher
 Actual:
 4712 ft.**

SHWS:
 Name: FORMER UNOCAL SS #3659
 Address: 1510 NORTH CARSON STREET
 City,State,Zip: CARSON CITY, NV
 Facility ID: A-000231
 Date Release Reported to NDEP: 1/1/1990
 Program: Not reported
 NDEP Case Officer: Not reported
 Location of Paper File: NDEP: CC-Storage
 Type of Media Impacted: Soil
 Event: Not reported
Date of Closure: 2/5/1988
 Regulatory Type of Closure: Not reported
 Contaminant: Not reported

Map ID
 Direction
 Distance
 Elevation

MAP FINDINGS

Site

Database(s)

EDR ID Number
 EPA ID Number

UNOCAL SVC STA #3659 (Continued)

1000166458

Permit Workload Universe:	Not reported
Permit Progress Universe:	Not reported
Post-Closure Workload Universe:	Not reported
Closure Workload Universe:	Not reported
202 GPRA Corrective Action Baseline:	No
Corrective Action Workload Universe:	No
Subject to Corrective Action Universe:	No
Non-TSDFs Where RCRA CA has Been Imposed Universe:	No
TSDFs Potentially Subject to CA Under 3004 (u)/(v) Universe:	No
TSDFs Only Subject to CA under Discretionary Auth Universe:	No
Corrective Action Priority Ranking:	No NCAPS ranking
Environmental Control Indicator:	No
Institutional Control Indicator:	No
Human Exposure Controls Indicator:	N/A
Groundwater Controls Indicator:	N/A
Operating TSDF Universe:	Not reported
Full Enforcement Universe:	Not reported
Significant Non-Complier Universe:	No
Unaddressed Significant Non-Complier Universe:	No
Addressed Significant Non-Complier Universe:	No
Significant Non-Complier With a Compliance Schedule Universe:	No
Financial Assurance Required:	Not reported
Handler Date of Last Change:	20020729
Recognized Trader-Importer:	No
Recognized Trader-Exporter:	No
Importer of Spent Lead Acid Batteries:	No
Exporter of Spent Lead Acid Batteries:	No
Recycler Activity Without Storage:	Not reported
Manifest Broker:	Not reported
Sub-Part P Indicator:	No

Handler - Owner Operator:

Owner/Operator Indicator:	Owner
Owner/Operator Name:	UNION OIL CO OF CALIF
Legal Status:	Private
Date Became Current:	Not reported
Date Ended Current:	Not reported
Owner/Operator Address:	NOT REQUIRED
Owner/Operator City,State,Zip:	NOT REQUIRED, ME 99999
Owner/Operator Telephone:	415-555-1212
Owner/Operator Telephone Ext:	Not reported
Owner/Operator Fax:	Not reported
Owner/Operator Email:	Not reported

Owner/Operator Indicator:	Operator
Owner/Operator Name:	NOT REQUIRED
Legal Status:	Private
Date Became Current:	Not reported
Date Ended Current:	Not reported
Owner/Operator Address:	NOT REQUIRED
Owner/Operator City,State,Zip:	NOT REQUIRED, ME 99999
Owner/Operator Telephone:	415-555-1212
Owner/Operator Telephone Ext:	Not reported
Owner/Operator Fax:	Not reported
Owner/Operator Email:	Not reported

Map ID
Direction
Distance
Elevation

MAP FINDINGS

Site

Database(s)

EDR ID Number
EPA ID Number

UNOCAL SVC STA #3659 (Continued)

1000166458

Historic Generators:

Receive Date: 19870921
Handler Name: UNOCAL SVC STA #3659
Federal Waste Generator Description: Not a generator, verified
State District Owner: Not reported
Large Quantity Handler of Universal Waste: No
Recognized Trader Importer: No
Recognized Trader Exporter: No
Spent Lead Acid Battery Importer: No
Spent Lead Acid Battery Exporter: No
Current Record: Yes
Non Storage Recycler Activity: Not reported
Electronic Manifest Broker: Not reported

List of NAICS Codes and Descriptions:

NAICS Codes: No NAICS Codes Found

Facility Has Received Notices of Violations:

Violations: No Violations Found

Evaluation Action Summary:

Evaluations: No Evaluations Found

T124
West
1/8-1/4
0.221 mi.
1167 ft.

CARSON-TAHOE HOSPITAL
775 FLEISCHMAN WAY
CARSON CITY, NV

NV SHWS 1001749550
N/A

Site 1 of 6 in cluster T

Relative:
Higher
Actual:
4715 ft.

SHWS:

Name: CARSON-TAHOE HOSPITAL
Address: 775 FLEISCHMAN WAY
City,State,Zip: CARSON CITY, NV
Facility ID: 1-000065
Date Release Reported to NDEP: 1/1/1990
Program: Not reported
NDEP Case Officer: Not reported
Location of Paper File: NDEP: CC-Storage
Type of Media Impacted: Soil
Event: Not reported
Date of Closure: 5/25/1995
Regulatory Type of Closure: Not reported
Contaminant: Not reported

Name: CARSON-TAHOE HOSPITAL
Address: 775 FLEISCHMAN WAY
City,State,Zip: CARSON CITY, NV
Facility ID: 1-000065
Date Release Reported to NDEP: 3/30/1998
Program: Not reported
NDEP Case Officer: Not reported
Location of Paper File: NDEP: CC-Storage
Type of Media Impacted: Soil
Event: Not reported
Date of Closure: 4/29/1999

Map ID
 Direction
 Distance
 Elevation

MAP FINDINGS

EDR ID Number
 EPA ID Number

CARSON-TAHOE HOSPITAL (Continued)

1001749550

Regulatory Type of Closure: NAC 459 A-K
 Contaminant: Diesel

T125
West
1/8-1/4
0.221 mi.
1167 ft.

CARSON TAHOE HOSPITAL
775 FLEISCHMANN WAY
CARSON CITY, NV 89702

RCRA-VSQG
FINDS
ECHO
CA HAZNET

1004565808
NVD982525529

Site 2 of 6 in cluster T

Relative:
Higher
Actual:
4715 ft.

<p>RCRA-VSQG: Date Form Received by Agency: Handler Name: Handler Address: Handler City,State,Zip: EPA ID: Contact Name: Contact Address: Contact City,State,Zip: Contact Telephone: Contact Fax: Contact Email: Contact Title: EPA Region: Land Type: Federal Waste Generator Description: Non-Notifier: Biennial Report Cycle: Accessibility: Active Site Indicator: State District Owner: State District: Mailing Address: Mailing City,State,Zip: Owner Name: Owner Type: Operator Name: Operator Type: Short-Term Generator Activity: Importer Activity: Mixed Waste Generator: Transporter Activity: Transfer Facility Activity: Recycler Activity with Storage: Small Quantity On-Site Burner Exemption: Smelting Melting and Refining Furnace Exemption: Underground Injection Control: Off-Site Waste Receipt: Universal Waste Indicator: Universal Waste Destination Facility: Federal Universal Waste: Active Site Fed-Reg Treatment Storage and Disposal Facility: Active Site Converter Treatment storage and Disposal Facility: Active Site State-Reg Treatment Storage and Disposal Facility: Active Site State-Reg Handler: Federal Facility Indicator: Hazardous Secondary Material Indicator: Sub-Part K Indicator: Commercial TSD Indicator:</p>	<p>19920327 CARSON TAHOE HOSPITAL 775 FLEISCHMANN WAY CARSON CITY, NV 89702 NVD982525529 ALLEN EASTERDAY 775 FLEISCHMANN WAY CARSON CITY, NV 89702 702-882-1361 Not reported Not reported Not reported 09 Other Conditionally Exempt Small Quantity Generator Not reported Not reported Not reported Handler Activities Not reported Not reported PO BOX 2168 CARSON CITY, NV 89702 CARSON CITY Private NOT REQUIRED Private Not reported Not reported Not reported --- Not reported NN Not reported No</p>
---	---

Map ID
 Direction
 Distance
 Elevation

MAP FINDINGS

Site

Database(s)

EDR ID Number
 EPA ID Number

CARSON TAHOE HOSPITAL (Continued)

1004565808

Treatment Storage and Disposal Type:	Not reported
2018 GPRA Permit Baseline:	Not on the Baseline
2018 GPRA Renewals Baseline:	Not on the Baseline
Permit Renewals Workload Universe:	Not reported
Permit Workload Universe:	Not reported
Permit Progress Universe:	Not reported
Post-Closure Workload Universe:	Not reported
Closure Workload Universe:	Not reported
202 GPRA Corrective Action Baseline:	No
Corrective Action Workload Universe:	No
Subject to Corrective Action Universe:	No
Non-TSDFs Where RCRA CA has Been Imposed Universe:	No
TSDFs Potentially Subject to CA Under 3004 (u)/(v) Universe:	No
TSDFs Only Subject to CA under Discretionary Auth Universe:	No
Corrective Action Priority Ranking:	No NCAPS ranking
Environmental Control Indicator:	No
Institutional Control Indicator:	No
Human Exposure Controls Indicator:	N/A
Groundwater Controls Indicator:	N/A
Operating TSDF Universe:	Not reported
Full Enforcement Universe:	Not reported
Significant Non-Complier Universe:	No
Unaddressed Significant Non-Complier Universe:	No
Addressed Significant Non-Complier Universe:	No
Significant Non-Complier With a Compliance Schedule Universe:	No
Financial Assurance Required:	Not reported
Handler Date of Last Change:	20020729
Recognized Trader-Importer:	No
Recognized Trader-Exporter:	No
Importer of Spent Lead Acid Batteries:	No
Exporter of Spent Lead Acid Batteries:	No
Recycler Activity Without Storage:	Not reported
Manifest Broker:	Not reported
Sub-Part P Indicator:	No

Handler - Owner Operator:

Owner/Operator Indicator:	Operator
Owner/Operator Name:	NOT REQUIRED
Legal Status:	Private
Date Became Current:	Not reported
Date Ended Current:	Not reported
Owner/Operator Address:	NOT REQUIRED
Owner/Operator City,State,Zip:	NOT REQUIRED, ME 99999
Owner/Operator Telephone:	415-555-1212
Owner/Operator Telephone Ext:	Not reported
Owner/Operator Fax:	Not reported
Owner/Operator Email:	Not reported

Owner/Operator Indicator:	Owner
Owner/Operator Name:	CARSON CITY
Legal Status:	Private
Date Became Current:	Not reported
Date Ended Current:	Not reported
Owner/Operator Address:	NOT REQUIRED
Owner/Operator City,State,Zip:	NOT REQUIRED, ME 99999
Owner/Operator Telephone:	415-555-1212

Map ID
Direction
Distance
Elevation

MAP FINDINGS

Site

Database(s)

EDR ID Number
EPA ID Number

CARSON TAHOE HOSPITAL (Continued)

1004565808

Owner/Operator Telephone Ext: Not reported
Owner/Operator Fax: Not reported
Owner/Operator Email: Not reported

Historic Generators:

Receive Date: 19920327
Handler Name: CARSON TAHOE HOSPITAL
Federal Waste Generator Description: Conditionally Exempt Small Quantity Generator
State District Owner: Not reported
Large Quantity Handler of Universal Waste: No
Recognized Trader Importer: No
Recognized Trader Exporter: No
Spent Lead Acid Battery Importer: No
Spent Lead Acid Battery Exporter: No
Current Record: Yes
Non Storage Recycler Activity: Not reported
Electronic Manifest Broker: Not reported

List of NAICS Codes and Descriptions:

NAICS Codes: No NAICS Codes Found

Facility Has Received Notices of Violations:

Violations: No Violations Found

Evaluation Action Summary:

Evaluations: No Evaluations Found

FINDS:

Registry ID: 110001562167

Click Here:

Environmental Interest/Information System:

Nevada Facility Profile (NV-FP) system contains facility based, integrated environmental information for the State of Nevada.
CRITERIA AIR POLLUTANT MAJOR
RCRAInfo is a national information system that supports the Resource Conservation and Recovery Act (RCRA) program through the tracking of events and activities related to facilities that generate, transport, and treat, store, or dispose of hazardous waste. RCRAInfo allows RCRA program staff to track the notification, permit, compliance, and corrective action activities required under RCRA.
AIR MINOR

[Click this hyperlink](#) while viewing on your computer to access additional FINDS: detail in the EDR Site Report.

ECHO:

Envid: 1004565808
Registry ID: 110001562167
DFR URL: <http://echo.epa.gov/detailed-facility-report?fid=110001562167>
Name: CARSON TAHOE SPECIALTY MEDICAL CENTER
Address: 775 FLEISCHMANN WAY
City,State,Zip: CARSON CITY, NV 89703

Map ID
Direction
Distance
Elevation

MAP FINDINGS

Site

Database(s)

EDR ID Number
EPA ID Number

CARSON TAHOE HOSPITAL (Continued)

1004565808

HAZNET:

Name: CARSON TAHOE HOSPITAL
Address: 775 FLEISCHMANN WAY
Address 2: Not reported
City,State,Zip: CARSON CITY, NV 89703
Contact: ALLEN EASTERDAY
Telephone: 7028821361
Mailing Name: Not reported
Mailing Address: 775 FLEISCHMANN WAY

Year: 2003
Gepaid: NVD982525529
TSD EPA ID: CAD059494310
CA Waste Code: 311 - Pharmaceutical waste
Disposal Method: H01 - Transfer Station
Tons: 0.625

Year: 2003
Gepaid: NVD982525529
TSD EPA ID: CAD05949431
CA Waste Code: 311 - Pharmaceutical waste
Disposal Method: H01 - Transfer Station
Tons: 0.35

Year: 2002
Gepaid: NVD982525529
TSD EPA ID: CAD059494310
CA Waste Code: 791 - Liquids with pH <= 2
Disposal Method: H01 - Transfer Station
Tons: 0.0165

Year: 2002
Gepaid: NVD982525529
TSD EPA ID: CAD059494310
CA Waste Code: 181 - Other inorganic solid waste
Disposal Method: D99 - Disposal, Other
Tons: Not reported

Year: 2002
Gepaid: NVD982525529
TSD EPA ID: CAD059494310
CA Waste Code: 311 - Pharmaceutical waste
Disposal Method: H01 - Transfer Station
Tons: 0.99

Additional Info:

Year: 2003
Gen EPA ID: NVD982525529

Shipment Date: 20030625
Creation Date: 7/29/2004 7:46:19
Receipt Date: 20030702
Manifest ID: 22135813
Trans EPA ID: MAD039322250
Trans Name: Not reported

Map ID
Direction
Distance
Elevation

MAP FINDINGS

Site

Database(s)

EDR ID Number
EPA ID Number

CARSON TAHOE HOSPITAL (Continued)

1004565808

Trans 2 EPA ID: CAT000624247
Trans 2 Name: Not reported
TSDf EPA ID: CAD059494310
Trans Name: Not reported
TSDf Alt EPA ID: CAD059494310
TSDf Alt Name: Not reported
Waste Code Description: 311 - Pharmaceutical waste
RCRA Code: U010
Meth Code: H01 - Transfer Station
Quantity Tons: 0.275
Waste Quantity: 550
Quantity Unit: P
Additional Code 1: Not reported
Additional Code 2: Not reported
Additional Code 3: Not reported
Additional Code 4: Not reported
Additional Code 5: Not reported

Shipment Date: 20030506
Creation Date: 7/26/2004 18:30:41
Receipt Date: 20030514
Manifest ID: 22135793
Trans EPA ID: MAD039322250
Trans Name: Not reported
Trans 2 EPA ID: CAT000624247
Trans 2 Name: Not reported
TSDf EPA ID: CAD059494310
Trans Name: Not reported
TSDf Alt EPA ID: CAD059494310
TSDf Alt Name: Not reported
Waste Code Description: 311 - Pharmaceutical waste
RCRA Code: U010
Meth Code: H01 - Transfer Station
Quantity Tons: 0.25
Waste Quantity: 500
Quantity Unit: P
Additional Code 1: Not reported
Additional Code 2: Not reported
Additional Code 3: Not reported
Additional Code 4: Not reported
Additional Code 5: Not reported

Shipment Date: 20030228
Creation Date: 6/12/2003 18:31:05
Receipt Date: 20030311
Manifest ID: 21973459
Trans EPA ID: MAD039322250
Trans Name: Not reported
Trans 2 EPA ID: CAT000624247
Trans 2 Name: Not reported
TSDf EPA ID: CAD059494310
Trans Name: Not reported
TSDf Alt EPA ID: Not reported
TSDf Alt Name: Not reported
Waste Code Description: 311 - Pharmaceutical waste
RCRA Code: U059
Meth Code: H01 - Transfer Station

Map ID
Direction
Distance
Elevation

MAP FINDINGS

Site

Database(s)

EDR ID Number
EPA ID Number

CARSON TAHOE HOSPITAL (Continued)

1004565808

Quantity Tons:	0.1
Waste Quantity:	200
Quantity Unit:	P
Additional Code 1:	Not reported
Additional Code 2:	Not reported
Additional Code 3:	Not reported
Additional Code 4:	Not reported
Additional Code 5:	Not reported
Shipment Date:	20030117
Creation Date:	5/18/2003 14:32:26
Receipt Date:	20030122
Manifest ID:	22135719
Trans EPA ID:	MAD039322250
Trans Name:	Not reported
Trans 2 EPA ID:	CAT000624247
Trans 2 Name:	Not reported
TSDf EPA ID:	CAD059494310
Trans Name:	Not reported
TSDf Alt EPA ID:	CAD05949431
TSDf Alt Name:	Not reported
Waste Code Description:	311 - Pharmaceutical waste
RCRA Code:	U010
Meth Code:	H01 - Transfer Station
Quantity Tons:	0.35
Waste Quantity:	700
Quantity Unit:	P
Additional Code 1:	Not reported
Additional Code 2:	Not reported
Additional Code 3:	Not reported
Additional Code 4:	Not reported
Additional Code 5:	Not reported
Additional Info:	
Year:	2002
Gen EPA ID:	NVD982525529
Shipment Date:	20021121
Creation Date:	5/13/2003 18:32:19
Receipt Date:	20021204
Manifest ID:	22135643
Trans EPA ID:	MAD039322250
Trans Name:	Not reported
Trans 2 EPA ID:	CAT000624247
Trans 2 Name:	Not reported
TSDf EPA ID:	CAD059494310
Trans Name:	Not reported
TSDf Alt EPA ID:	Not reported
TSDf Alt Name:	Not reported
Waste Code Description:	311 - Pharmaceutical waste
RCRA Code:	U010
Meth Code:	H01 - Transfer Station
Quantity Tons:	0.3
Waste Quantity:	600
Quantity Unit:	P
Additional Code 1:	Not reported
Additional Code 2:	Not reported

Map ID
Direction
Distance
Elevation

MAP FINDINGS

Site

Database(s)

EDR ID Number
EPA ID Number

CARSON TAHOE HOSPITAL (Continued)

1004565808

Additional Code 3: Not reported
Additional Code 4: Not reported
Additional Code 5: Not reported

Shipment Date: 20020912
Creation Date: 2/25/2003 18:31:38
Receipt Date: 20020918
Manifest ID: 21863454
Trans EPA ID: MAD039322250
Trans Name: Not reported
Trans 2 EPA ID: CAT000624247
Trans 2 Name: Not reported
TSDf EPA ID: CAD059494310
Trans Name: Not reported
TSDf Alt EPA ID: Not reported
TSDf Alt Name: Not reported
Waste Code Description: 311 - Pharmaceutical waste
RCRA Code: U010
Meth Code: H01 - Transfer Station
Quantity Tons: 0.175
Waste Quantity: 350
Quantity Unit: P
Additional Code 1: Not reported
Additional Code 2: Not reported
Additional Code 3: Not reported
Additional Code 4: Not reported
Additional Code 5: Not reported

Shipment Date: 20020729
Creation Date: 3/14/2003 18:31:30
Receipt Date: 20020806
Manifest ID: 21551174
Trans EPA ID: SCR000074591
Trans Name: Not reported
Trans 2 EPA ID: Not reported
Trans 2 Name: Not reported
TSDf EPA ID: CAD059494310
Trans Name: Not reported
TSDf Alt EPA ID: Not reported
TSDf Alt Name: Not reported
Waste Code Description: 311 - Pharmaceutical waste
RCRA Code: U010
Meth Code: H01 - Transfer Station
Quantity Tons: 0.1
Waste Quantity: 200
Quantity Unit: P
Additional Code 1: Not reported
Additional Code 2: Not reported
Additional Code 3: Not reported
Additional Code 4: Not reported
Additional Code 5: Not reported

Shipment Date: 20020514
Creation Date: 7/19/2002 15:57:28
Receipt Date: 20020521
Manifest ID: 20953198
Trans EPA ID: SCR000074591

Map ID
Direction
Distance
Elevation

MAP FINDINGS

Site

Database(s)

EDR ID Number
EPA ID Number

CARSON TAHOE HOSPITAL (Continued)

1004565808

Trans Name: Not reported
Trans 2 EPA ID: CAT000624247
Trans 2 Name: Not reported
TSDf EPA ID: CAD059494310
Trans Name: Not reported
TSDf Alt EPA ID: Not reported
TSDf Alt Name: Not reported
Waste Code Description: 791 - Liquids with pH < 2 792 Liquids with pH < 2 with metals
RCRA Code: D002
Meth Code: H01 - Transfer Station
Quantity Tons: 0.009
Waste Quantity: 18
Quantity Unit: P
Additional Code 1: Not reported
Additional Code 2: Not reported
Additional Code 3: Not reported
Additional Code 4: Not reported
Additional Code 5: Not reported

Shipment Date: 20020514
Creation Date: 7/19/2002 15:57:28
Receipt Date: 20020521
Manifest ID: 20953198
Trans EPA ID: SCR000074591
Trans Name: Not reported
Trans 2 EPA ID: CAT000624247
Trans 2 Name: Not reported
TSDf EPA ID: CAD059494310
Trans Name: Not reported
TSDf Alt EPA ID: Not reported
TSDf Alt Name: Not reported
Waste Code Description: 311 - Pharmaceutical waste
RCRA Code: U010
Meth Code: H01 - Transfer Station
Quantity Tons: 0.28
Waste Quantity: 560
Quantity Unit: P
Additional Code 1: Not reported
Additional Code 2: Not reported
Additional Code 3: Not reported
Additional Code 4: Not reported
Additional Code 5: Not reported

Shipment Date: 20020514
Creation Date: 7/19/2002 15:57:28
Receipt Date: 20020521
Manifest ID: 20953198
Trans EPA ID: SCR000074591
Trans Name: Not reported
Trans 2 EPA ID: CAT000624247
Trans 2 Name: Not reported
TSDf EPA ID: CAD059494310
Trans Name: Not reported
TSDf Alt EPA ID: Not reported
TSDf Alt Name: Not reported
Waste Code Description: 181 - Other inorganic solid waste Organics
RCRA Code: Not reported

Map ID
Direction
Distance
Elevation

MAP FINDINGS

Site

Database(s)

EDR ID Number
EPA ID Number

CARSON TAHOE HOSPITAL (Continued)

1004565808

Meth Code:	D99 - Disposal, Other
Quantity Tons:	Not reported
Waste Quantity:	16
Quantity Unit:	Not reported
Additional Code 1:	Not reported
Additional Code 2:	Not reported
Additional Code 3:	Not reported
Additional Code 4:	Not reported
Additional Code 5:	Not reported
Shipment Date:	20020514
Creation Date:	7/19/2002 15:57:28
Receipt Date:	20020521
Manifest ID:	20953198
Trans EPA ID:	SCR000074591
Trans Name:	Not reported
Trans 2 EPA ID:	CAT000624247
Trans 2 Name:	Not reported
TSDf EPA ID:	CAD059494310
Trans Name:	Not reported
TSDf Alt EPA ID:	Not reported
TSDf Alt Name:	Not reported
Waste Code Description:	791 - Liquids with pH < 2 792 Liquids with pH < 2 with metals
RCRA Code:	D002
Meth Code:	H01 - Transfer Station
Quantity Tons:	0.0075
Waste Quantity:	15
Quantity Unit:	P
Additional Code 1:	Not reported
Additional Code 2:	Not reported
Additional Code 3:	Not reported
Additional Code 4:	Not reported
Additional Code 5:	Not reported
Shipment Date:	20020315
Creation Date:	7/17/2002 18:33:08
Receipt Date:	20020321
Manifest ID:	20953152
Trans EPA ID:	SCR000074591
Trans Name:	Not reported
Trans 2 EPA ID:	CAT000624247
Trans 2 Name:	Not reported
TSDf EPA ID:	CAD059494310
Trans Name:	Not reported
TSDf Alt EPA ID:	Not reported
TSDf Alt Name:	Not reported
Waste Code Description:	311 - Pharmaceutical waste
RCRA Code:	U010
Meth Code:	H01 - Transfer Station
Quantity Tons:	0.1
Waste Quantity:	200
Quantity Unit:	P
Additional Code 1:	Not reported
Additional Code 2:	Not reported
Additional Code 3:	Not reported
Additional Code 4:	Not reported
Additional Code 5:	Not reported

Map ID
Direction
Distance
Elevation

MAP FINDINGS

Site

Database(s)

EDR ID Number
EPA ID Number

CARSON TAHOE HOSPITAL (Continued)

1004565808

Shipment Date: 20020219
Creation Date: 7/8/2002 18:31:16
Receipt Date: 20020225
Manifest ID: 20953128
Trans EPA ID: SCR000074591
Trans Name: Not reported
Trans 2 EPA ID: CAT000624247
Trans 2 Name: Not reported
TSDf EPA ID: CAD059494310
Trans Name: Not reported
TSDf Alt EPA ID: Not reported
TSDf Alt Name: Not reported
Waste Code Description: 311 - Pharmaceutical waste
RCRA Code: U010
Meth Code: H01 - Transfer Station
Quantity Tons: 0.035
Waste Quantity: 70
Quantity Unit: P
Additional Code 1: Not reported
Additional Code 2: Not reported
Additional Code 3: Not reported
Additional Code 4: Not reported
Additional Code 5: Not reported

T126
West
1/8-1/4
0.221 mi.
1167 ft.

CARSON TAHOE SPECIALTY MEDICAL CENTER
775 FLEISCHMANN WAY
CARSON CITY, NV 89703

NV UST **U001152628**
N/A

Site 3 of 6 in cluster T

Relative:
Higher
Actual:
4715 ft.

UST:
Facility ID: 1-000065
Address: 775 FLEISCHMANN WAY
City,State,Zip: CARSON CITY, NV 89703
Owner:
ASSOCIATED FACILITY: Carson Tahoe Specialty Medical Center
OWNER/OPERATOR NAME: ARHC CTCRNV001.LLC
Owner Address, City, State, Zip: 775 FLEISCHMANN WAY CARSON CITY, NV 89703
Tank ID: 1
Tank Status: PERMANENTLY CLOSED
Tank Capacity: 3064
Tank Substance: DIESEL
Install Date: 01/01/1979
Tank Material: ASPHALT COATED OR BARE STEEL, NONE
FEDERALLY REGULATED UST: TRUE
Pipe Material: BARE STEEL, NONE
Tank Age: 19
Closed Date: 10/12/1998
Tank ID: 2
Tank Status: PERMANENTLY CLOSED
Tank Capacity: 6000
Tank Substance: DIESEL
Install Date: 01/01/1968
Tank Material: ASPHALT COATED OR BARE STEEL, NONE
FEDERALLY REGULATED UST: TRUE

Map ID
Direction
Distance
Elevation

MAP FINDINGS

Site

Database(s)

EDR ID Number
EPA ID Number

CARSON TAHOE SPECIALTY MEDICAL CENTER (Continued)

U001152628

Pipe Material: BARE STEEL, NONE
Tank Age: 30
Closed Date: 10/12/1998

Tank ID: 3
Tank Status: CURRENTLY IN USE
Tank Capacity: 12000
Tank Substance: DIESEL
Install Date: 10/27/1998
Tank Material: COMPOSITE (STEEL W/ FIBERGLASS), DOUBLE-WALLED
FEDERALLY REGULATED UST: TRUE
Pipe Material: DOUBLE WALLED, FLEXIBLE PLASTIC
Tank Age: 23
Closed Date: Not reported

Tank ID: 4
Tank Status: CURRENTLY IN USE
Tank Capacity: 12000
Tank Substance: HEATING OIL
Install Date: 10/27/1998
Tank Material: COMPOSITE (STEEL W/ FIBERGLASS), DOUBLE-WALLED
FEDERALLY REGULATED UST: TRUE
Pipe Material: DOUBLE WALLED, FLEXIBLE PLASTIC
Tank Age: 23
Closed Date: Not reported

127
East
1/8-1/4
0.223 mi.
1178 ft.

**LASSEN AND MENLO STREETS
LASSEN DR & MENLO DR
CARSON CITY, NV 89701**

**NV UST U004162070
N/A**

**Relative:
Lower
Actual:
4637 ft.**

UST:
Facility ID: A-000137
Address: Lassen Dr & Menlo Dr
City,State,Zip: Carson City, NV 89701
Tank ID: 1
Tank Status: PERMANENTLY CLOSED
Tank Capacity: Not reported
Tank Substance: UNKNOWN
Install Date: 01/01/2000
Tank Material: NONE, UNKNOWN
FEDERALLY REGULATED UST: TRUE
Pipe Material: NONE, UNKNOWN
Tank Age: 91
Closed Date: 07/01/1991

MAP FINDINGS

Map ID			EDR ID Number
Direction			EPA ID Number
Distance			
Elevation	Site	Database(s)	

U128 East 1/8-1/4 0.228 mi. 1202 ft.	CARSON HIGH SCHOOL MERCURY RESPONSE 1111 N. SALIMAN RD CARSON CITY, NV Site 1 of 5 in cluster U	SEMS 1010782239 NVN000908581
---	--	--

Relative: Lower Actual: 4643 ft.	SEMS: Site ID: 0908581 EPA ID: NVN000908581 Name: CARSON HIGH SCHOOL MERCURY RESPONSE Address: 1111 N. SALIMAN RD Address 2: Not reported City,State,Zip: CARSON CITY, NV Cong District: Not reported FIPS Code: 32510 Latitude: Not reported Longitude: Not reported FF: N NPL: Not on the NPL Non NPL Status: Removal Only Site (No Site Assessment Work Needed)
---	---

SEMS Detail:

Region:	09
Site ID:	0908581
EPA ID:	NVN000908581
Site Name:	CARSON HIGH SCHOOL MERCURY RESPONSE
NPL:	N
FF:	N
OU:	00
Action Code:	PJ
Action Name:	RP EM REM
SEQ:	1
Start Date:	2008-02-06 05:00:00
Finish Date:	2/6/2008 5:00:00 AM
Qual:	C
Current Action Lead:	EPA Ovrsght

U129 East 1/8-1/4 0.228 mi. 1202 ft.	CARSON CITY HIGH SCHOOL 1111 N. SALIMAN RD CARSON CITY,, NV Site 2 of 5 in cluster U	SEMS 1011845501 NVN000908608
---	---	--

Relative: Lower Actual: 4643 ft.	SEMS: Site ID: 0908608 EPA ID: NVN000908608 Name: CARSON CITY HIGH SCHOOL Address: 1111 N. SALIMAN RD Address 2: Not reported City,State,Zip: CARSON CITY,, NV Cong District: Not reported FIPS Code: 32510 Latitude: Not reported Longitude: Not reported FF: N NPL: Not on the NPL Non NPL Status: Removal Only Site (No Site Assessment Work Needed)
---	--

SEMS Detail:

Region:	09
---------	----

Map ID
 Direction
 Distance
 Elevation

MAP FINDINGS

Site

Database(s)

EDR ID Number
 EPA ID Number

CARSON CITY HIGH SCHOOL (Continued)

1011845501

Site ID: 0908608
 EPA ID: NVN000908608
 Site Name: CARSON CITY HIGH SCHOOL
 NPL: N
 FF: N
 OU: 00
 Action Code: PJ
 Action Name: RP EM REM
 SEQ: 1
 Start Date: 2008-09-26 04:00:00
 Finish Date: 9/29/2008 4:00:00 AM
 Qual: C
 Current Action Lead: EPA Ovrsght

U130
East
1/8-1/4
0.228 mi.
1202 ft.

BUS GARAGE
1111 N SALIMAN RD
CARSON CITY, NV 89701

NV UST U004160471
N/A

Site 3 of 5 in cluster U

Relative:
Lower

UST:
 Facility ID: 1-000097
 Address: 1111 N Saliman Rd
 City,State,Zip: Carson City, NV 89701
 Tank ID: 1
 Tank Status: PERMANENTLY CLOSED
 Tank Capacity: 2000
 Tank Substance: GASOLINE (CONTAINING <= 10% ETHANOL)
 Install Date: 03/03/1970
 Tank Material: ASPHALT COATED OR BARE STEEL, NONE
 FEDERALLY REGULATED UST: TRUE
 Pipe Material: GALVANIZED STEEL, NONE
 Tank Age: 27
 Closed Date: 08/01/1997

Actual:
4643 ft.

U131
East
1/8-1/4
0.228 mi.
1202 ft.

CARSON CITY HIGH SCHOOL
1111 N SALIMAN RD
CARSON CITY, NV 89704

RCRA NonGen / NLR 1000455449
NVD982430043

Site 4 of 5 in cluster U

Relative:
Lower

RCRA NonGen / NLR:
 Date Form Received by Agency: 20051027
 Handler Name: CARSON CITY HIGH SCHOOL
 Handler Address: 1111 N SALIMAN RD
 Handler City,State,Zip: CARSON CITY, NV 89704
 EPA ID: NVD982430043
 Contact Name: KEVIN C CURNES
 Contact Address: PO BOX 603
 Contact City,State,Zip: CARSON CITY, NV 89702
 Contact Telephone: 775-690-1733
 Contact Fax: Not reported
 Contact Email: KCURNES@CASON.K12.NV.US
 Contact Title: Not reported
 EPA Region: 09

Actual:
4643 ft.

Map ID
 Direction
 Distance
 Elevation

MAP FINDINGS

Site

Database(s)

EDR ID Number
 EPA ID Number

CARSON CITY HIGH SCHOOL (Continued)

1000455449

Land Type:	County
Federal Waste Generator Description:	Not a generator, verified
Non-Notifier:	Not reported
Biennial Report Cycle:	Not reported
Accessibility:	Not reported
Active Site Indicator:	Not reported
State District Owner:	Not reported
State District:	Not reported
Mailing Address:	PO BOX 603
Mailing City, State, Zip:	CARSON CITY, NV 89702
Owner Name:	CARSON CITY SCHOOLS
Owner Type:	District
Operator Name:	CARSON CITY HIGH SCHOOL
Operator Type:	County
Short-Term Generator Activity:	No
Importer Activity:	No
Mixed Waste Generator:	No
Transporter Activity:	No
Transfer Facility Activity:	No
Recycler Activity with Storage:	No
Small Quantity On-Site Burner Exemption:	No
Smelting Melting and Refining Furnace Exemption:	No
Underground Injection Control:	No
Off-Site Waste Receipt:	No
Universal Waste Indicator:	No
Universal Waste Destination Facility:	No
Federal Universal Waste:	No
Active Site Fed-Reg Treatment Storage and Disposal Facility:	Not reported
Active Site Converter Treatment storage and Disposal Facility:	Not reported
Active Site State-Reg Treatment Storage and Disposal Facility:	Not reported
Active Site State-Reg Handler:	---
Federal Facility Indicator:	Not reported
Hazardous Secondary Material Indicator:	NN
Sub-Part K Indicator:	Not reported
Commercial TSD Indicator:	No
Treatment Storage and Disposal Type:	Not reported
2018 GPRA Permit Baseline:	Not on the Baseline
2018 GPRA Renewals Baseline:	Not on the Baseline
Permit Renewals Workload Universe:	Not reported
Permit Workload Universe:	Not reported
Permit Progress Universe:	Not reported
Post-Closure Workload Universe:	Not reported
Closure Workload Universe:	Not reported
202 GPRA Corrective Action Baseline:	No
Corrective Action Workload Universe:	No
Subject to Corrective Action Universe:	No
Non-TSDs Where RCRA CA has Been Imposed Universe:	No
TSDs Potentially Subject to CA Under 3004 (u)/(v) Universe:	No
TSDs Only Subject to CA under Discretionary Auth Universe:	No
Corrective Action Priority Ranking:	No NCAPS ranking
Environmental Control Indicator:	No
Institutional Control Indicator:	No
Human Exposure Controls Indicator:	N/A
Groundwater Controls Indicator:	N/A
Operating TSD Universe:	Not reported
Full Enforcement Universe:	Not reported
Significant Non-Complier Universe:	No

Map ID
Direction
Distance
Elevation

MAP FINDINGS

Site

Database(s)

EDR ID Number
EPA ID Number

CARSON CITY HIGH SCHOOL (Continued)

1000455449

Unaddressed Significant Non-Complier Universe: No
Addressed Significant Non-Complier Universe: No
Significant Non-Complier With a Compliance Schedule Universe: No
Financial Assurance Required: Not reported
Handler Date of Last Change: 20051102
Recognized Trader-Importer: No
Recognized Trader-Exporter: No
Importer of Spent Lead Acid Batteries: No
Exporter of Spent Lead Acid Batteries: No
Recycler Activity Without Storage: Not reported
Manifest Broker: Not reported
Sub-Part P Indicator: No

Hazardous Waste Summary:

Waste Code: D001
Waste Description: IGNITABLE WASTE

Waste Code: D008
Waste Description: LEAD

Waste Code: D009
Waste Description: MERCURY

Waste Code: D011
Waste Description: SILVER

Handler - Owner Operator:

Owner/Operator Indicator: Owner
Owner/Operator Name: CARSON CITY SCHOOLS
Legal Status: District
Date Became Current: Not reported
Date Ended Current: Not reported
Owner/Operator Address: 1402 W KING ST
Owner/Operator City,State,Zip: CARSON CITY, NV 89703
Owner/Operator Telephone: 775-885-6314
Owner/Operator Telephone Ext: Not reported
Owner/Operator Fax: Not reported
Owner/Operator Email: Not reported

Owner/Operator Indicator: Operator
Owner/Operator Name: NOT REQUIRED
Legal Status: Municipal
Date Became Current: Not reported
Date Ended Current: Not reported
Owner/Operator Address: NOT REQUIRED
Owner/Operator City,State,Zip: NOT REQUIRED, ME 99999
Owner/Operator Telephone: 415-555-1212
Owner/Operator Telephone Ext: Not reported
Owner/Operator Fax: Not reported
Owner/Operator Email: Not reported

Owner/Operator Indicator: Owner
Owner/Operator Name: CARSON CITY SCHOOLS
Legal Status: District
Date Became Current: Not reported

Map ID
Direction
Distance
Elevation

MAP FINDINGS

Site

Database(s)

EDR ID Number
EPA ID Number

CARSON CITY HIGH SCHOOL (Continued)

1000455449

Date Ended Current:	Not reported
Owner/Operator Address:	1402 W KING ST
Owner/Operator City,State,Zip:	CARSON CITY, NV 89703
Owner/Operator Telephone:	775-885-6314
Owner/Operator Telephone Ext:	Not reported
Owner/Operator Fax:	Not reported
Owner/Operator Email:	Not reported
Owner/Operator Indicator:	Operator
Owner/Operator Name:	CARSON CITY HIGH SCHOOL
Legal Status:	County
Date Became Current:	19550101
Date Ended Current:	Not reported
Owner/Operator Address:	1111 N SALIMAN RD
Owner/Operator City,State,Zip:	CARSON CITY, NV 89704
Owner/Operator Telephone:	Not reported
Owner/Operator Telephone Ext:	Not reported
Owner/Operator Fax:	Not reported
Owner/Operator Email:	Not reported
Owner/Operator Indicator:	Operator
Owner/Operator Name:	CARSON CITY HIGH SCHOOL
Legal Status:	County
Date Became Current:	19550101
Date Ended Current:	Not reported
Owner/Operator Address:	1111 N SALIMAN RD
Owner/Operator City,State,Zip:	CARSON CITY, NV 89704
Owner/Operator Telephone:	Not reported
Owner/Operator Telephone Ext:	Not reported
Owner/Operator Fax:	Not reported
Owner/Operator Email:	Not reported
Owner/Operator Indicator:	Owner
Owner/Operator Name:	CARSON CITY SCHOOL DISTRICT
Legal Status:	County
Date Became Current:	19550101
Date Ended Current:	Not reported
Owner/Operator Address:	PO BOX 603
Owner/Operator City,State,Zip:	CARSON CITY, NV 89702
Owner/Operator Telephone:	Not reported
Owner/Operator Telephone Ext:	Not reported
Owner/Operator Fax:	Not reported
Owner/Operator Email:	Not reported
Owner/Operator Indicator:	Owner
Owner/Operator Name:	CARSON CITY SCHOOLS
Legal Status:	District
Date Became Current:	Not reported
Date Ended Current:	Not reported
Owner/Operator Address:	1402 W KING ST
Owner/Operator City,State,Zip:	CARSON CITY, NV 89703
Owner/Operator Telephone:	775-885-6314
Owner/Operator Telephone Ext:	Not reported
Owner/Operator Fax:	Not reported
Owner/Operator Email:	Not reported
Owner/Operator Indicator:	Owner

Map ID
Direction
Distance
Elevation

MAP FINDINGS

Site

Database(s)

EDR ID Number
EPA ID Number

CARSON CITY HIGH SCHOOL (Continued)

1000455449

Owner/Operator Name:	CARSON CITY SCHOOLS
Legal Status:	District
Date Became Current:	Not reported
Date Ended Current:	Not reported
Owner/Operator Address:	1402 W KING ST
Owner/Operator City,State,Zip:	CARSON CITY, NV 89703
Owner/Operator Telephone:	775-885-6314
Owner/Operator Telephone Ext:	Not reported
Owner/Operator Fax:	Not reported
Owner/Operator Email:	Not reported
Owner/Operator Indicator:	Owner
Owner/Operator Name:	CARSON CITY SCHOOL DISTRICT
Legal Status:	County
Date Became Current:	19550101
Date Ended Current:	Not reported
Owner/Operator Address:	PO BOX 603
Owner/Operator City,State,Zip:	CARSON CITY, NV 89702
Owner/Operator Telephone:	Not reported
Owner/Operator Telephone Ext:	Not reported
Owner/Operator Fax:	Not reported
Owner/Operator Email:	Not reported

Historic Generators:

Receive Date:	19970925
Handler Name:	CARSON CITY HIGH SCHOOL
Federal Waste Generator Description:	Small Quantity Generator
State District Owner:	Not reported
Large Quantity Handler of Universal Waste:	No
Recognized Trader Importer:	No
Recognized Trader Exporter:	No
Spent Lead Acid Battery Importer:	No
Spent Lead Acid Battery Exporter:	No
Current Record:	No
Non Storage Recycler Activity:	Not reported
Electronic Manifest Broker:	Not reported

Receive Date:	20030730
Handler Name:	CARSON CITY HIGH SCHOOL
Federal Waste Generator Description:	Conditionally Exempt Small Quantity Generator
State District Owner:	Not reported
Large Quantity Handler of Universal Waste:	No
Recognized Trader Importer:	No
Recognized Trader Exporter:	No
Spent Lead Acid Battery Importer:	No
Spent Lead Acid Battery Exporter:	No
Current Record:	No
Non Storage Recycler Activity:	Not reported
Electronic Manifest Broker:	Not reported

Receive Date:	20010517
Handler Name:	CARSON CITY HIGH SCHOOL
Federal Waste Generator Description:	Large Quantity Generator
State District Owner:	Not reported
Large Quantity Handler of Universal Waste:	No
Recognized Trader Importer:	No
Recognized Trader Exporter:	No

Map ID
Direction
Distance
Elevation

MAP FINDINGS

Site

Database(s)

EDR ID Number
EPA ID Number

CARSON CITY HIGH SCHOOL (Continued)

1000455449

Spent Lead Acid Battery Importer:	No
Spent Lead Acid Battery Exporter:	No
Current Record:	No
Non Storage Recycler Activity:	Not reported
Electronic Manifest Broker:	Not reported
Receive Date:	20050922
Handler Name:	CARSON CITY HIGH SCHOOL
Federal Waste Generator Description:	Small Quantity Generator
State District Owner:	Not reported
Large Quantity Handler of Universal Waste:	No
Recognized Trader Importer:	No
Recognized Trader Exporter:	No
Spent Lead Acid Battery Importer:	No
Spent Lead Acid Battery Exporter:	No
Current Record:	No
Non Storage Recycler Activity:	Not reported
Electronic Manifest Broker:	Not reported
Receive Date:	20051027
Handler Name:	CARSON CITY HIGH SCHOOL
Federal Waste Generator Description:	Not a generator, verified
State District Owner:	Not reported
Large Quantity Handler of Universal Waste:	No
Recognized Trader Importer:	No
Recognized Trader Exporter:	No
Spent Lead Acid Battery Importer:	No
Spent Lead Acid Battery Exporter:	No
Current Record:	Yes
Non Storage Recycler Activity:	Not reported
Electronic Manifest Broker:	Not reported
Receive Date:	19920227
Handler Name:	CARSON CITY SCHOOL BUS GARAGE
Federal Waste Generator Description:	Large Quantity Generator
State District Owner:	Not reported
Large Quantity Handler of Universal Waste:	No
Recognized Trader Importer:	No
Recognized Trader Exporter:	No
Spent Lead Acid Battery Importer:	No
Spent Lead Acid Battery Exporter:	No
Current Record:	No
Non Storage Recycler Activity:	Not reported
Electronic Manifest Broker:	Not reported

List of NAICS Codes and Descriptions:

NAICS Code:	23511
NAICS Description:	PLUMBING, HEATING, AND AIR-CONDITIONING CONTRACTORS
NAICS Code:	23531
NAICS Description:	ELECTRICAL CONTRACTORS
NAICS Code:	23551
NAICS Description:	CARPENTRY CONTRACTORS
NAICS Code:	336211
NAICS Description:	MOTOR VEHICLE BODY MANUFACTURING

Map ID
Direction
Distance
Elevation

MAP FINDINGS

Site

Database(s)

EDR ID Number
EPA ID Number

CARSON CITY HIGH SCHOOL (Continued)

1000455449

NAICS Code: 48541
NAICS Description: SCHOOL AND EMPLOYEE BUS TRANSPORTATION

NAICS Code: 61111
NAICS Description: ELEMENTARY AND SECONDARY SCHOOLS

Facility Has Received Notices of Violation:

Found Violation: Yes
Agency Which Determined Violation: State
Violation Short Description: Generators - General
Date Violation was Determined: 19970407
Actual Return to Compliance Date: 19970805
Return to Compliance Qualifier: Observed
Violation Responsible Agency: State
Scheduled Compliance Date: Not reported
Enforcement Identifier: 001
Date of Enforcement Action: 19970529
Enforcement Responsible Agency: State
Enforcement Docket Number: Not reported
Enforcement Attorney: Not reported
Corrective Action Component: No
Appeal Initiated Date: Not reported
Appeal Resolution Date: Not reported
Disposition Status Date: Not reported
Disposition Status: Not reported
Disposition Status Description: Not reported
Consent/Final Order Sequence Number: Not reported
Consent/Final Order Respondent Name: Not reported
Consent/Final Order Lead Agency: Not reported
Enforcement Type: WRITTEN INFORMAL
Enforcement Responsible Person: MMCAU
Enforcement Responsible Sub-Organization: Not reported
SEP Sequence Number: Not reported
SEP Expenditure Amount: Not reported
SEP Scheduled Completion Date: Not reported
SEP Actual Date: Not reported
SEP Defaulted Date: Not reported
SEP Type: Not reported
SEP Type Description: Not reported
Proposed Amount: Not reported
Final Monetary Amount: Not reported
Paid Amount: Not reported
Final Count: Not reported
Final Amount: Not reported

Found Violation: Yes
Agency Which Determined Violation: State
Violation Short Description: LDR - General
Date Violation was Determined: 19970407
Actual Return to Compliance Date: 19970805
Return to Compliance Qualifier: Observed
Violation Responsible Agency: State
Scheduled Compliance Date: Not reported
Enforcement Identifier: 001
Date of Enforcement Action: 19970529
Enforcement Responsible Agency: State
Enforcement Docket Number: Not reported

Map ID
Direction
Distance
Elevation

MAP FINDINGS

Site

Database(s)

EDR ID Number
EPA ID Number

CARSON CITY HIGH SCHOOL (Continued)

1000455449

Enforcement Attorney:	Not reported
Corrective Action Component:	No
Appeal Initiated Date:	Not reported
Appeal Resolution Date:	Not reported
Disposition Status Date:	Not reported
Disposition Status:	Not reported
Disposition Status Description:	Not reported
Consent/Final Order Sequence Number:	Not reported
Consent/Final Order Respondent Name:	Not reported
Consent/Final Order Lead Agency:	Not reported
Enforcement Type:	WRITTEN INFORMAL
Enforcement Responsible Person:	MMCAU
Enforcement Responsible Sub-Organization:	Not reported
SEP Sequence Number:	Not reported
SEP Expenditure Amount:	Not reported
SEP Scheduled Completion Date:	Not reported
SEP Actual Date:	Not reported
SEP Defaulted Date:	Not reported
SEP Type:	Not reported
SEP Type Description:	Not reported
Proposed Amount:	Not reported
Final Monetary Amount:	Not reported
Paid Amount:	Not reported
Final Count:	Not reported
Final Amount:	Not reported
Found Violation:	Yes
Agency Which Determined Violation:	State
Violation Short Description:	LDR - General
Date Violation was Determined:	19970407
Actual Return to Compliance Date:	19970805
Return to Compliance Qualifier:	Observed
Violation Responsible Agency:	State
Scheduled Compliance Date:	Not reported
Enforcement Identifier:	001
Date of Enforcement Action:	19970529
Enforcement Responsible Agency:	State
Enforcement Docket Number:	Not reported
Enforcement Attorney:	Not reported
Corrective Action Component:	No
Appeal Initiated Date:	Not reported
Appeal Resolution Date:	Not reported
Disposition Status Date:	Not reported
Disposition Status:	Not reported
Disposition Status Description:	Not reported
Consent/Final Order Sequence Number:	Not reported
Consent/Final Order Respondent Name:	Not reported
Consent/Final Order Lead Agency:	Not reported
Enforcement Type:	WRITTEN INFORMAL
Enforcement Responsible Person:	MMCAU
Enforcement Responsible Sub-Organization:	Not reported
SEP Sequence Number:	Not reported
SEP Expenditure Amount:	Not reported
SEP Scheduled Completion Date:	Not reported
SEP Actual Date:	Not reported
SEP Defaulted Date:	Not reported
SEP Type:	Not reported

Map ID
Direction
Distance
Elevation

MAP FINDINGS

Site

Database(s)

EDR ID Number
EPA ID Number

CARSON CITY HIGH SCHOOL (Continued)

1000455449

SEP Type Description:	Not reported
Proposed Amount:	Not reported
Final Monetary Amount:	Not reported
Paid Amount:	Not reported
Final Count:	Not reported
Final Amount:	Not reported
Found Violation:	Yes
Agency Which Determined Violation:	State
Violation Short Description:	Generators - General
Date Violation was Determined:	19970407
Actual Return to Compliance Date:	19970805
Return to Compliance Qualifier:	Observed
Violation Responsible Agency:	State
Scheduled Compliance Date:	Not reported
Enforcement Identifier:	001
Date of Enforcement Action:	19970529
Enforcement Responsible Agency:	State
Enforcement Docket Number:	Not reported
Enforcement Attorney:	Not reported
Corrective Action Component:	No
Appeal Initiated Date:	Not reported
Appeal Resolution Date:	Not reported
Disposition Status Date:	Not reported
Disposition Status:	Not reported
Disposition Status Description:	Not reported
Consent/Final Order Sequence Number:	Not reported
Consent/Final Order Respondent Name:	Not reported
Consent/Final Order Lead Agency:	Not reported
Enforcement Type:	WRITTEN INFORMAL
Enforcement Responsible Person:	MMCAU
Enforcement Responsible Sub-Organization:	Not reported
SEP Sequence Number:	Not reported
SEP Expenditure Amount:	Not reported
SEP Scheduled Completion Date:	Not reported
SEP Actual Date:	Not reported
SEP Defaulted Date:	Not reported
SEP Type:	Not reported
SEP Type Description:	Not reported
Proposed Amount:	Not reported
Final Monetary Amount:	Not reported
Paid Amount:	Not reported
Final Count:	Not reported
Final Amount:	Not reported
Found Violation:	No
Agency Which Determined Violation:	Not reported
Violation Short Description:	Not reported
Date Violation was Determined:	Not reported
Actual Return to Compliance Date:	Not reported
Return to Compliance Qualifier:	Not reported
Violation Responsible Agency:	Not reported
Scheduled Compliance Date:	Not reported
Enforcement Identifier:	Not reported
Date of Enforcement Action:	Not reported
Enforcement Responsible Agency:	Not reported
Enforcement Docket Number:	Not reported

Map ID
 Direction
 Distance
 Elevation

MAP FINDINGS

Site

Database(s)

EDR ID Number
 EPA ID Number

CARSON CITY HIGH SCHOOL (Continued)

1000455449

Enforcement Attorney:	Not reported
Corrective Action Component:	Not reported
Appeal Initiated Date:	Not reported
Appeal Resolution Date:	Not reported
Disposition Status Date:	Not reported
Disposition Status:	Not reported
Disposition Status Description:	Not reported
Consent/Final Order Sequence Number:	Not reported
Consent/Final Order Respondent Name:	Not reported
Consent/Final Order Lead Agency:	Not reported
Enforcement Type:	Not reported
Enforcement Responsible Person:	Not reported
Enforcement Responsible Sub-Organization:	Not reported
SEP Sequence Number:	Not reported
SEP Expenditure Amount:	Not reported
SEP Scheduled Completion Date:	Not reported
SEP Actual Date:	Not reported
SEP Defaulted Date:	Not reported
SEP Type:	Not reported
SEP Type Description:	Not reported
Proposed Amount:	Not reported
Final Monetary Amount:	Not reported
Paid Amount:	Not reported
Final Count:	Not reported
Final Amount:	Not reported
Found Violation:	Yes
Agency Which Determined Violation:	State
Violation Short Description:	Generators - General
Date Violation was Determined:	19970407
Actual Return to Compliance Date:	19970805
Return to Compliance Qualifier:	Observed
Violation Responsible Agency:	State
Scheduled Compliance Date:	Not reported
Enforcement Identifier:	001
Date of Enforcement Action:	19970529
Enforcement Responsible Agency:	State
Enforcement Docket Number:	Not reported
Enforcement Attorney:	Not reported
Corrective Action Component:	No
Appeal Initiated Date:	Not reported
Appeal Resolution Date:	Not reported
Disposition Status Date:	Not reported
Disposition Status:	Not reported
Disposition Status Description:	Not reported
Consent/Final Order Sequence Number:	Not reported
Consent/Final Order Respondent Name:	Not reported
Consent/Final Order Lead Agency:	Not reported
Enforcement Type:	WRITTEN INFORMAL
Enforcement Responsible Person:	MMCAU
Enforcement Responsible Sub-Organization:	Not reported
SEP Sequence Number:	Not reported
SEP Expenditure Amount:	Not reported
SEP Scheduled Completion Date:	Not reported
SEP Actual Date:	Not reported
SEP Defaulted Date:	Not reported
SEP Type:	Not reported

Map ID
Direction
Distance
Elevation

MAP FINDINGS

Site

Database(s)

EDR ID Number
EPA ID Number

CARSON CITY HIGH SCHOOL (Continued)

1000455449

SEP Type Description:	Not reported
Proposed Amount:	Not reported
Final Monetary Amount:	Not reported
Paid Amount:	Not reported
Final Count:	Not reported
Final Amount:	Not reported
Found Violation:	Yes
Agency Which Determined Violation:	State
Violation Short Description:	Generators - General
Date Violation was Determined:	19970407
Actual Return to Compliance Date:	19970805
Return to Compliance Qualifier:	Observed
Violation Responsible Agency:	State
Scheduled Compliance Date:	Not reported
Enforcement Identifier:	001
Date of Enforcement Action:	19970529
Enforcement Responsible Agency:	State
Enforcement Docket Number:	Not reported
Enforcement Attorney:	Not reported
Corrective Action Component:	No
Appeal Initiated Date:	Not reported
Appeal Resolution Date:	Not reported
Disposition Status Date:	Not reported
Disposition Status:	Not reported
Disposition Status Description:	Not reported
Consent/Final Order Sequence Number:	Not reported
Consent/Final Order Respondent Name:	Not reported
Consent/Final Order Lead Agency:	Not reported
Enforcement Type:	WRITTEN INFORMAL
Enforcement Responsible Person:	MMCAU
Enforcement Responsible Sub-Organization:	Not reported
SEP Sequence Number:	Not reported
SEP Expenditure Amount:	Not reported
SEP Scheduled Completion Date:	Not reported
SEP Actual Date:	Not reported
SEP Defaulted Date:	Not reported
SEP Type:	Not reported
SEP Type Description:	Not reported
Proposed Amount:	Not reported
Final Monetary Amount:	Not reported
Paid Amount:	Not reported
Final Count:	Not reported
Final Amount:	Not reported
Found Violation:	Yes
Agency Which Determined Violation:	State
Violation Short Description:	TSD - General
Date Violation was Determined:	19970407
Actual Return to Compliance Date:	19970805
Return to Compliance Qualifier:	Observed
Violation Responsible Agency:	State
Scheduled Compliance Date:	Not reported
Enforcement Identifier:	001
Date of Enforcement Action:	19970529
Enforcement Responsible Agency:	State
Enforcement Docket Number:	Not reported

Map ID
Direction
Distance
Elevation

MAP FINDINGS

Site

Database(s)

EDR ID Number
EPA ID Number

CARSON CITY HIGH SCHOOL (Continued)

1000455449

Enforcement Attorney:	Not reported
Corrective Action Component:	No
Appeal Initiated Date:	Not reported
Appeal Resolution Date:	Not reported
Disposition Status Date:	Not reported
Disposition Status:	Not reported
Disposition Status Description:	Not reported
Consent/Final Order Sequence Number:	Not reported
Consent/Final Order Respondent Name:	Not reported
Consent/Final Order Lead Agency:	Not reported
Enforcement Type:	WRITTEN INFORMAL
Enforcement Responsible Person:	MMCAU
Enforcement Responsible Sub-Organization:	Not reported
SEP Sequence Number:	Not reported
SEP Expenditure Amount:	Not reported
SEP Scheduled Completion Date:	Not reported
SEP Actual Date:	Not reported
SEP Defaulted Date:	Not reported
SEP Type:	Not reported
SEP Type Description:	Not reported
Proposed Amount:	Not reported
Final Monetary Amount:	Not reported
Paid Amount:	Not reported
Final Count:	Not reported
Final Amount:	Not reported
Found Violation:	Yes
Agency Which Determined Violation:	State
Violation Short Description:	Generators - General
Date Violation was Determined:	19970407
Actual Return to Compliance Date:	19970805
Return to Compliance Qualifier:	Observed
Violation Responsible Agency:	State
Scheduled Compliance Date:	Not reported
Enforcement Identifier:	001
Date of Enforcement Action:	19970529
Enforcement Responsible Agency:	State
Enforcement Docket Number:	Not reported
Enforcement Attorney:	Not reported
Corrective Action Component:	No
Appeal Initiated Date:	Not reported
Appeal Resolution Date:	Not reported
Disposition Status Date:	Not reported
Disposition Status:	Not reported
Disposition Status Description:	Not reported
Consent/Final Order Sequence Number:	Not reported
Consent/Final Order Respondent Name:	Not reported
Consent/Final Order Lead Agency:	Not reported
Enforcement Type:	WRITTEN INFORMAL
Enforcement Responsible Person:	MMCAU
Enforcement Responsible Sub-Organization:	Not reported
SEP Sequence Number:	Not reported
SEP Expenditure Amount:	Not reported
SEP Scheduled Completion Date:	Not reported
SEP Actual Date:	Not reported
SEP Defaulted Date:	Not reported
SEP Type:	Not reported

Map ID
Direction
Distance
Elevation

MAP FINDINGS

Site

Database(s)

EDR ID Number
EPA ID Number

CARSON CITY HIGH SCHOOL (Continued)

1000455449

SEP Type Description:	Not reported
Proposed Amount:	Not reported
Final Monetary Amount:	Not reported
Paid Amount:	Not reported
Final Count:	Not reported
Final Amount:	Not reported
Found Violation:	Yes
Agency Which Determined Violation:	State
Violation Short Description:	TSD - General
Date Violation was Determined:	19970407
Actual Return to Compliance Date:	19970805
Return to Compliance Qualifier:	Observed
Violation Responsible Agency:	State
Scheduled Compliance Date:	Not reported
Enforcement Identifier:	001
Date of Enforcement Action:	19970529
Enforcement Responsible Agency:	State
Enforcement Docket Number:	Not reported
Enforcement Attorney:	Not reported
Corrective Action Component:	No
Appeal Initiated Date:	Not reported
Appeal Resolution Date:	Not reported
Disposition Status Date:	Not reported
Disposition Status:	Not reported
Disposition Status Description:	Not reported
Consent/Final Order Sequence Number:	Not reported
Consent/Final Order Respondent Name:	Not reported
Consent/Final Order Lead Agency:	Not reported
Enforcement Type:	WRITTEN INFORMAL
Enforcement Responsible Person:	MMCAU
Enforcement Responsible Sub-Organization:	Not reported
SEP Sequence Number:	Not reported
SEP Expenditure Amount:	Not reported
SEP Scheduled Completion Date:	Not reported
SEP Actual Date:	Not reported
SEP Defaulted Date:	Not reported
SEP Type:	Not reported
SEP Type Description:	Not reported
Proposed Amount:	Not reported
Final Monetary Amount:	Not reported
Paid Amount:	Not reported
Final Count:	Not reported
Final Amount:	Not reported
Found Violation:	Yes
Agency Which Determined Violation:	State
Violation Short Description:	Generators - General
Date Violation was Determined:	19970407
Actual Return to Compliance Date:	19970805
Return to Compliance Qualifier:	Observed
Violation Responsible Agency:	State
Scheduled Compliance Date:	Not reported
Enforcement Identifier:	001
Date of Enforcement Action:	19970529
Enforcement Responsible Agency:	State
Enforcement Docket Number:	Not reported

Map ID
Direction
Distance
Elevation

MAP FINDINGS

Site

Database(s)

EDR ID Number
EPA ID Number

CARSON CITY HIGH SCHOOL (Continued)

1000455449

Enforcement Attorney: Not reported
Corrective Action Component: No
Appeal Initiated Date: Not reported
Appeal Resolution Date: Not reported
Disposition Status Date: Not reported
Disposition Status: Not reported
Disposition Status Description: Not reported
Consent/Final Order Sequence Number: Not reported
Consent/Final Order Respondent Name: Not reported
Consent/Final Order Lead Agency: Not reported
Enforcement Type: WRITTEN INFORMAL
Enforcement Responsible Person: MMCAU
Enforcement Responsible Sub-Organization: Not reported
SEP Sequence Number: Not reported
SEP Expenditure Amount: Not reported
SEP Scheduled Completion Date: Not reported
SEP Actual Date: Not reported
SEP Defaulted Date: Not reported
SEP Type: Not reported
SEP Type Description: Not reported
Proposed Amount: Not reported
Final Monetary Amount: Not reported
Paid Amount: Not reported
Final Count: Not reported
Final Amount: Not reported

Evaluation Action Summary:

Evaluation Date: 19970407
Evaluation Responsible Agency: State
Found Violation: Yes
Evaluation Type Description: COMPLIANCE EVALUATION INSPECTION ON-SITE
Evaluation Responsible Person Identifier: MMCAU
Evaluation Responsible Sub-Organization: Not reported
Actual Return to Compliance Date: 19970805
Scheduled Compliance Date: Not reported
Date of Request: Not reported
Date Response Received: Not reported
Request Agency: Not reported
Former Citation: Not reported

Evaluation Date: 19970407
Evaluation Responsible Agency: State
Found Violation: Yes
Evaluation Type Description: COMPLIANCE EVALUATION INSPECTION ON-SITE
Evaluation Responsible Person Identifier: R9STA
Evaluation Responsible Sub-Organization: Not reported
Actual Return to Compliance Date: 19970805
Scheduled Compliance Date: Not reported
Date of Request: Not reported
Date Response Received: Not reported
Request Agency: Not reported
Former Citation: Not reported

Evaluation Date: 19970407
Evaluation Responsible Agency: State
Found Violation: Yes
Evaluation Type Description: COMPLIANCE EVALUATION INSPECTION ON-SITE

Map ID
Direction
Distance
Elevation

MAP FINDINGS

Site

Database(s)

EDR ID Number
EPA ID Number

CARSON CITY HIGH SCHOOL (Continued)

1000455449

Evaluation Responsible Person Identifier:	MMCAU
Evaluation Responsible Sub-Organization:	Not reported
Actual Return to Compliance Date:	19970805
Scheduled Compliance Date:	Not reported
Date of Request:	Not reported
Date Response Received:	Not reported
Request Agency:	Not reported
Former Citation:	Not reported
Evaluation Date:	19970407
Evaluation Responsible Agency:	State
Found Violation:	Yes
Evaluation Type Description:	COMPLIANCE EVALUATION INSPECTION ON-SITE
Evaluation Responsible Person Identifier:	MMCAU
Evaluation Responsible Sub-Organization:	Not reported
Actual Return to Compliance Date:	19970805
Scheduled Compliance Date:	Not reported
Date of Request:	Not reported
Date Response Received:	Not reported
Request Agency:	Not reported
Former Citation:	Not reported
Evaluation Date:	20030730
Evaluation Responsible Agency:	State
Found Violation:	No
Evaluation Type Description:	COMPLIANCE EVALUATION INSPECTION ON-SITE
Evaluation Responsible Person Identifier:	MMCAU
Evaluation Responsible Sub-Organization:	NV
Actual Return to Compliance Date:	Not reported
Scheduled Compliance Date:	Not reported
Date of Request:	Not reported
Date Response Received:	Not reported
Request Agency:	Not reported
Former Citation:	Not reported
Evaluation Date:	19970407
Evaluation Responsible Agency:	State
Found Violation:	Yes
Evaluation Type Description:	COMPLIANCE EVALUATION INSPECTION ON-SITE
Evaluation Responsible Person Identifier:	R9STA
Evaluation Responsible Sub-Organization:	Not reported
Actual Return to Compliance Date:	19970805
Scheduled Compliance Date:	Not reported
Date of Request:	Not reported
Date Response Received:	Not reported
Request Agency:	Not reported
Former Citation:	Not reported
Evaluation Date:	19970407
Evaluation Responsible Agency:	State
Found Violation:	Yes
Evaluation Type Description:	COMPLIANCE EVALUATION INSPECTION ON-SITE
Evaluation Responsible Person Identifier:	MMCAU
Evaluation Responsible Sub-Organization:	Not reported
Actual Return to Compliance Date:	19970805
Scheduled Compliance Date:	Not reported
Date of Request:	Not reported

Map ID
Direction
Distance
Elevation

MAP FINDINGS

Site

Database(s)

EDR ID Number
EPA ID Number

CARSON CITY HIGH SCHOOL (Continued)

1000455449

Date Response Received:	Not reported
Request Agency:	Not reported
Former Citation:	Not reported
Evaluation Date:	19970407
Evaluation Responsible Agency:	State
Found Violation:	Yes
Evaluation Type Description:	COMPLIANCE EVALUATION INSPECTION ON-SITE
Evaluation Responsible Person Identifier:	R9STA
Evaluation Responsible Sub-Organization:	Not reported
Actual Return to Compliance Date:	19970805
Scheduled Compliance Date:	Not reported
Date of Request:	Not reported
Date Response Received:	Not reported
Request Agency:	Not reported
Former Citation:	Not reported
Evaluation Date:	19970407
Evaluation Responsible Agency:	State
Found Violation:	Yes
Evaluation Type Description:	COMPLIANCE EVALUATION INSPECTION ON-SITE
Evaluation Responsible Person Identifier:	R9STA
Evaluation Responsible Sub-Organization:	Not reported
Actual Return to Compliance Date:	19970805
Scheduled Compliance Date:	Not reported
Date of Request:	Not reported
Date Response Received:	Not reported
Request Agency:	Not reported
Former Citation:	Not reported
Evaluation Date:	19970407
Evaluation Responsible Agency:	State
Found Violation:	Yes
Evaluation Type Description:	COMPLIANCE EVALUATION INSPECTION ON-SITE
Evaluation Responsible Person Identifier:	MMCAU
Evaluation Responsible Sub-Organization:	Not reported
Actual Return to Compliance Date:	19970805
Scheduled Compliance Date:	Not reported
Date of Request:	Not reported
Date Response Received:	Not reported
Request Agency:	Not reported
Former Citation:	Not reported
Evaluation Date:	19970407
Evaluation Responsible Agency:	State
Found Violation:	Yes
Evaluation Type Description:	COMPLIANCE EVALUATION INSPECTION ON-SITE
Evaluation Responsible Person Identifier:	R9STA
Evaluation Responsible Sub-Organization:	Not reported
Actual Return to Compliance Date:	19970805
Scheduled Compliance Date:	Not reported
Date of Request:	Not reported
Date Response Received:	Not reported
Request Agency:	Not reported
Former Citation:	Not reported

Map ID
Direction
Distance
Elevation

MAP FINDINGS

Site

Database(s)

EDR ID Number
EPA ID Number

U132
East
1/8-1/4
0.228 mi.
1202 ft.

CARSON CITY SCHOOL DISTRICT BUS YARD
1111 NORTH SALIMAN ROAD
CARSON CITY, NV

NV SHWS S104178816
N/A

Site 5 of 5 in cluster U

Relative:
Lower

SHWS:

Actual:
4643 ft.

Name: CARSON HIGH SCHOOL CHEMISTRY LABORATORY
Address: 1111 NORTH SALIMAN ROAD
City,State,Zip: CARSON CITY, NV
Facility ID: A-000870
Date Release Reported to NDEP: 6/23/1994
Program: Not reported
NDEP Case Officer: Not reported
Location of Paper File: NDEP: CC-Storage
Type of Media Impacted: Not reported
Event: Not reported
Date of Closure: 6/24/1994
Regulatory Type of Closure: Not reported
Contaminant: Other

Name: CARSON CITY SCHOOL DISTRICT BUS YARD
Address: 1111 NORTH SALIMAN ROAD
City,State,Zip: CARSON CITY, NV
Facility ID: 1-000097
Date Release Reported to NDEP: 8/2/1996
Program: Not reported
NDEP Case Officer: Not reported
Location of Paper File: NDEP: CC-Storage
Type of Media Impacted: Soil
Event: Not reported
Date of Closure: 1/1/1999
Regulatory Type of Closure: Investigation Closed
Contaminant: Gasoline

Name: CARSON CITY SCHOOL DISTRICT BUS YARD
Address: 1111 NORTH SALIMAN ROAD
City,State,Zip: CARSON CITY, NV
Facility ID: 1-000097
Date Release Reported to NDEP: 8/2/1996
Program: Not reported
NDEP Case Officer: Not reported
Location of Paper File: NDEP: CC-Storage
Type of Media Impacted: Ground Water
Event: Not reported
Date of Closure: 1/1/1999
Regulatory Type of Closure: Investigation Closed
Contaminant: Gasoline

Name: CARSON CITY SCHOOL DISTRICT BUS YARD
Address: 1111 NORTH SALIMAN ROAD
City,State,Zip: CARSON CITY, NV
Facility ID: 1-000097
Date Release Reported to NDEP: 2/5/1993
Program: Not reported
NDEP Case Officer: Not reported
Location of Paper File: NDEP: CC-Storage
Type of Media Impacted: Soil
Event: Not reported

Map ID
Direction
Distance
Elevation

MAP FINDINGS

Site

Database(s)

EDR ID Number
EPA ID Number

CARSON CITY SCHOOL DISTRICT BUS YARD (Continued)

S104178816

Date of Closure: 5/20/1993
Regulatory Type of Closure: Clean w/ Remed
Contaminant: Gasoline

Name: CARSON CITY SCHOOL DISTRICT BUS YARD
Address: 1111 NORTH SALIMAN ROAD
City,State,Zip: CARSON CITY, NV
Facility ID: 1-000097
Date Release Reported to NDEP: 2/5/1993
Program: Not reported
NDEP Case Officer: Not reported
Location of Paper File: NDEP: CC-Storage
Type of Media Impacted: Ground Water
Event: Not reported
Date of Closure: 5/20/1993
Regulatory Type of Closure: Clean w/ Remed
Contaminant: Gasoline

P133
ENE
1/8-1/4
0.233 mi.
1232 ft.

ARCO AM/PM MINI MARKET
2707 US HIGHWAY 50 EAST
CARSON CITY, NV 89701

NV UST **U004160479**
N/A

Site 3 of 4 in cluster P

Relative:
Lower
Actual:
4642 ft.

UST:
Facility ID: 1-000113
Address: 2707 US Highway 50 East
City,State,Zip: Carson City, NV 89701

Owner:
ASSOCIATED FACILITY: ARCO AM/PM Mini Market
OWNER/OPERATOR NAME: NITISH SACHAR
Owner Address, City, State, Zip: 2707 US HWY 50 E CARSON CITY, NV 89701

Tank ID: 1
Tank Status: CURRENTLY IN USE
Tank Capacity: 12000
Tank Substance: GASOLINE (CONTAINING <= 10% ETHANOL)
Install Date: 08/01/1988
Tank Material: DOUBLE-WALLED, MANIFOLDED
FEDERALLY REGULATED UST: TRUE
Pipe Material: DOUBLE WALLED, FIBERGLASS REINFORCED PLASTIC
Tank Age: 33
Closed Date: Not reported

Tank ID: 2
Tank Status: CURRENTLY IN USE
Tank Capacity: 12000
Tank Substance: GASOLINE (CONTAINING <= 10% ETHANOL)
Install Date: 08/01/1988
Tank Material: DOUBLE-WALLED, MANIFOLDED
FEDERALLY REGULATED UST: TRUE
Pipe Material: DOUBLE WALLED, FIBERGLASS REINFORCED PLASTIC
Tank Age: 33
Closed Date: Not reported

Tank ID: 3
Tank Status: CURRENTLY IN USE

Map ID
Direction
Distance
Elevation

MAP FINDINGS

Site

Database(s)

EDR ID Number
EPA ID Number

ARCO AM/PM MINI MARKET (Continued)

U004160479

Tank Capacity: 12000
Tank Substance: GASOLINE (CONTAINING <= 10% ETHANOL)
Install Date: 08/01/1988
Tank Material: DOUBLE-WALLED
FEDERALLY REGULATED UST: TRUE
Pipe Material: DOUBLE WALLED, FIBERGLASS REINFORCED PLASTIC
Tank Age: 33
Closed Date: Not reported

**S134
WNW
1/8-1/4
0.235 mi.
1243 ft.**

**UNOCAL SS #3659
LONG AND CARSON STREETS
CARSON CITY, NV 89706**

**NV SHWS S110169740
N/A**

Site 3 of 10 in cluster S

**Relative:
Higher**

SHWS:
Name: UNOCAL SS #3659
Address: LONG AND CARSON STREETS
City,State,Zip: CARSON CITY, NV 89706
Facility ID: A-000231
Date Release Reported to NDEP: Not reported
Program: -
NDEP Case Officer: abiaggi
Location of Paper File: Not reported
Type of Media Impacted: Soil
Event: Not reported
Date of Closure: 02/05/1988
Regulatory Type of Closure: Not reported
Contaminant: Not reported

**Actual:
4713 ft.**

**S135
WNW
1/8-1/4
0.235 mi.
1243 ft.**

**UNOCAL #3659
LONG ST & CARSON ST
CARSON CITY, NV 89703**

**NV UST U004162074
N/A**

Site 4 of 10 in cluster S

**Relative:
Higher**

UST:
Facility ID: A-000231
Address: Long St & Carson St
City,State,Zip: Carson City, NV 89703
Tank ID: 1
Tank Status: PERMANENTLY CLOSED
Tank Capacity: Not reported
Tank Substance: UNKNOWN
Install Date: 01/01/2000
Tank Material: NONE, UNKNOWN
FEDERALLY REGULATED UST: TRUE
Pipe Material: NONE, UNKNOWN
Tank Age: 121
Closed Date: 01/01/2000

**Actual:
4713 ft.**

Map ID
Direction
Distance
Elevation

MAP FINDINGS

Site

Database(s)

EDR ID Number
EPA ID Number

V136 CARSON NUGGET INC
WSW 507 N CARSON ST
1/8-1/4 CARSON CITY, NV 89701
0.239 mi.
1263 ft. Site 1 of 4 in cluster V

NV SHWS 1001169859
NV LUST N/A
NV UST

Relative:
Higher
Actual:
4686 ft.

SHWS:
Name: CARSON NUGGET, INC.
Address: 507 NORTH CARSON STREET
City,State,Zip: CARSON CITY, NV 89702
Facility ID: 1-000011
Date Release Reported to NDEP: Not reported
Program: —
NDEP Case Officer: jconners
Location of Paper File: Not reported
Type of Media Impacted: Soil
Event: Not reported
Date of Closure: 11/27/1989
Regulatory Type of Closure: Not reported
Contaminant: Not reported

Name: CARSON NUGGET, INC.
Address: 507 NORTH CARSON STREET
City,State,Zip: CARSON CITY, NV
Facility ID: A-000790
Date Release Reported to NDEP: 12/2/1993
Program: Not reported
NDEP Case Officer: Not reported
Location of Paper File: NDEP: Carson City
Type of Media Impacted: Soil
Event: Not reported
Date of Closure: 12/2/1993
Regulatory Type of Closure: Not reported
Contaminant: TPH

Name: CARSON NUGGET, INC.
Address: 507 NORTH CARSON STREET
City,State,Zip: CARSON CITY, NV
Facility ID: 1-000011
Date Release Reported to NDEP: 1/1/1990
Program: Not reported
NDEP Case Officer: Not reported
Location of Paper File: NDEP: CC-Storage
Type of Media Impacted: Soil
Event: Not reported
Date of Closure: 6/22/1994
Regulatory Type of Closure: Not reported
Contaminant: Not reported

LUST:
Name: CARSON NUGGET, INC.
Address: 507 NORTH CARSON STREET
City,State,Zip: CARSON CITY, NV
Facility ID: 1-000011
Program: LUST
Type of Media Impacted: Soil
Event: Not reported
Contaminant: Not reported
Closure Date: 11/27/1989

Map ID
 Direction
 Distance
 Elevation

MAP FINDINGS

EDR ID Number
 EPA ID Number

CARSON NUGGET INC (Continued)

1001169859

Closure Type: Not reported
 Date Reported to NDEP: 1/1/1900
 Flag: CLOSED
 NDEP Case Officer: Not reported
 Location of Paper File: NDEP: CC-Storage

UST:

Facility ID: 1-000011
 Address: 507 N Carson St
 City,State,Zip: Carson City, NV 89701

Owner:

ASSOCIATED FACILITY: Carson Nugget Inc
 OWNER/OPERATOR NAME: Carson Nugget Inc
 Owner Address, City, State, Zip: 507 N Carson St Carson City, NV 89701-4222

Tank ID: 1
 Tank Status: PERMANENTLY CLOSED
 Tank Capacity: 10000
 Tank Substance: DIESEL
 Install Date: 05/15/1983
 Tank Material: ASPHALT COATED OR BARE STEEL, NONE
 FEDERALLY REGULATED UST: TRUE
 Pipe Material: BARE STEEL, NONE
 Tank Age: 11
 Closed Date: 02/28/1994

Tank ID: 2
 Tank Status: CURRENTLY IN USE
 Tank Capacity: 10000
 Tank Substance: DIESEL
 Install Date: 03/01/1994
 Tank Material: DOUBLE-WALLED, FIBERGLASS REINFORCED PLASTIC
 FEDERALLY REGULATED UST: TRUE
 Pipe Material: DOUBLE WALLED, FLEXIBLE PLASTIC
 Tank Age: 27
 Closed Date: Not reported

P137
ENE
1/8-1/4
0.240 mi.
1265 ft.

BP WEST COAST PRODUCTS LLC #82340
2707 HWY 50 EAST
CARSON CITY, NV 89701

RCRA NonGen / NLR **1004755379**
FINDS **NVR000075390**
ECHO

Site 4 of 4 in cluster P

Relative:
Lower
Actual:
4642 ft.

RCRA NonGen / NLR:
 Date Form Received by Agency: 20071227
 Handler Name: ARCO FACILITY #82340
 Handler Address: 2707 HWY 50 EAST
 Handler City,State,Zip: CARSON CITY, NV 89701
 EPA ID: NVR000075390
 Contact Name: NICOLE DOTTS
 Contact Address: P O BOX 80249
 Contact City,State,Zip: RANCHO SANTA MARGARITA, CA 92688
 Contact Telephone: 714-670-5248
 Contact Fax: Not reported
 Contact Email: Not reported
 Contact Title: Not reported
 EPA Region: 09

Map ID
Direction
Distance
Elevation

MAP FINDINGS

Site

Database(s)

EDR ID Number
EPA ID Number

BP WEST COAST PRODUCTS LLC #82340 (Continued)

1004755379

Land Type:	Private
Federal Waste Generator Description:	Not a generator, verified
Non-Notifier:	Not reported
Biennial Report Cycle:	Not reported
Accessibility:	Not reported
Active Site Indicator:	Not reported
State District Owner:	Not reported
State District:	Not reported
Mailing Address:	P O BOX 80249
Mailing City,State,Zip:	RANCHO SANTA MARGARITA, CA 92688
Owner Name:	B P WEST COAST PRODUCTS L L C
Owner Type:	Private
Operator Name:	CITY GAS DBA E CARSON ARCO AM PM
Operator Type:	Private
Short-Term Generator Activity:	No
Importer Activity:	No
Mixed Waste Generator:	No
Transporter Activity:	No
Transfer Facility Activity:	No
Recycler Activity with Storage:	No
Small Quantity On-Site Burner Exemption:	No
Smelting Melting and Refining Furnace Exemption:	No
Underground Injection Control:	No
Off-Site Waste Receipt:	No
Universal Waste Indicator:	No
Universal Waste Destination Facility:	No
Federal Universal Waste:	No
Active Site Fed-Reg Treatment Storage and Disposal Facility:	Not reported
Active Site Converter Treatment storage and Disposal Facility:	Not reported
Active Site State-Reg Treatment Storage and Disposal Facility:	Not reported
Active Site State-Reg Handler:	---
Federal Facility Indicator:	Not reported
Hazardous Secondary Material Indicator:	NN
Sub-Part K Indicator:	Not reported
Commercial TSD Indicator:	No
Treatment Storage and Disposal Type:	Not reported
2018 GPRA Permit Baseline:	Not on the Baseline
2018 GPRA Renewals Baseline:	Not on the Baseline
Permit Renewals Workload Universe:	Not reported
Permit Workload Universe:	Not reported
Permit Progress Universe:	Not reported
Post-Closure Workload Universe:	Not reported
Closure Workload Universe:	Not reported
202 GPRA Corrective Action Baseline:	No
Corrective Action Workload Universe:	No
Subject to Corrective Action Universe:	No
Non-TSDs Where RCRA CA has Been Imposed Universe:	No
TSDs Potentially Subject to CA Under 3004 (u)/(v) Universe:	No
TSDs Only Subject to CA under Discretionary Auth Universe:	No
Corrective Action Priority Ranking:	No NCAPS ranking
Environmental Control Indicator:	No
Institutional Control Indicator:	No
Human Exposure Controls Indicator:	N/A
Groundwater Controls Indicator:	N/A
Operating TSD Universe:	Not reported
Full Enforcement Universe:	Not reported
Significant Non-Complier Universe:	No

Map ID
Direction
Distance
Elevation

MAP FINDINGS

Site

Database(s)

EDR ID Number
EPA ID Number

BP WEST COAST PRODUCTS LLC #82340 (Continued)

1004755379

Unaddressed Significant Non-Complier Universe:	No
Addressed Significant Non-Complier Universe:	No
Significant Non-Complier With a Compliance Schedule Universe:	No
Financial Assurance Required:	Not reported
Handler Date of Last Change:	20080304
Recognized Trader-Importer:	No
Recognized Trader-Exporter:	No
Importer of Spent Lead Acid Batteries:	No
Exporter of Spent Lead Acid Batteries:	No
Recycler Activity Without Storage:	Not reported
Manifest Broker:	Not reported
Sub-Part P Indicator:	No

Hazardous Waste Summary:

Waste Code:	D001
Waste Description:	IGNITABLE WASTE

Waste Code:	D018
Waste Description:	BENZENE

Handler - Owner Operator:

Owner/Operator Indicator:	Operator
Owner/Operator Name:	CITY GAS DBA E CARSON ARCO AM PM
Legal Status:	Private
Date Became Current:	20020101
Date Ended Current:	20020513
Owner/Operator Address:	Not reported
Owner/Operator City,State,Zip:	Not reported
Owner/Operator Telephone:	Not reported
Owner/Operator Telephone Ext:	Not reported
Owner/Operator Fax:	Not reported
Owner/Operator Email:	Not reported

Owner/Operator Indicator:	Owner
Owner/Operator Name:	B P WEST COAST PRODUCTS L L C
Legal Status:	Private
Date Became Current:	Not reported
Date Ended Current:	Not reported
Owner/Operator Address:	P O BOX 6038
Owner/Operator City,State,Zip:	ARTESIA, CA 90702-6038
Owner/Operator Telephone:	714-690-2425
Owner/Operator Telephone Ext:	Not reported
Owner/Operator Fax:	Not reported
Owner/Operator Email:	Not reported

Owner/Operator Indicator:	Owner
Owner/Operator Name:	BP WEST COAST PRODUCTS LLC
Legal Status:	Private
Date Became Current:	20020513
Date Ended Current:	Not reported
Owner/Operator Address:	P O BOX 6038
Owner/Operator City,State,Zip:	ARTESIA, CA 90702
Owner/Operator Telephone:	Not reported
Owner/Operator Telephone Ext:	Not reported
Owner/Operator Fax:	Not reported

Map ID
Direction
Distance
Elevation

MAP FINDINGS

Site

Database(s)

EDR ID Number
EPA ID Number

BP WEST COAST PRODUCTS LLC #82340 (Continued)

1004755379

Owner/Operator Email:	Not reported
Owner/Operator Indicator:	Owner
Owner/Operator Name:	BP WEST COAST PRODUCTS LLC
Legal Status:	Private
Date Became Current:	20020513
Date Ended Current:	Not reported
Owner/Operator Address:	P O BOX 6038
Owner/Operator City,State,Zip:	ARTESIA, CA 90702
Owner/Operator Telephone:	Not reported
Owner/Operator Telephone Ext:	Not reported
Owner/Operator Fax:	Not reported
Owner/Operator Email:	Not reported
Owner/Operator Indicator:	Operator
Owner/Operator Name:	BP WEST COAST PRODUCTS LLC
Legal Status:	Private
Date Became Current:	20020513
Date Ended Current:	Not reported
Owner/Operator Address:	P O BOX 6038
Owner/Operator City,State,Zip:	ARTESIA, CA 90702
Owner/Operator Telephone:	Not reported
Owner/Operator Telephone Ext:	Not reported
Owner/Operator Fax:	Not reported
Owner/Operator Email:	Not reported
Owner/Operator Indicator:	Operator
Owner/Operator Name:	CITY GAS DBA E CARSON ARCO AM PM
Legal Status:	Private
Date Became Current:	20020101
Date Ended Current:	20020513
Owner/Operator Address:	Not reported
Owner/Operator City,State,Zip:	Not reported
Owner/Operator Telephone:	Not reported
Owner/Operator Telephone Ext:	Not reported
Owner/Operator Fax:	Not reported
Owner/Operator Email:	Not reported
Owner/Operator Indicator:	Owner
Owner/Operator Name:	B P WEST COAST PRODUCTS L L C
Legal Status:	Private
Date Became Current:	Not reported
Date Ended Current:	Not reported
Owner/Operator Address:	P O BOX 6038
Owner/Operator City,State,Zip:	ARTESIA, CA 90702-6038
Owner/Operator Telephone:	714-690-2425
Owner/Operator Telephone Ext:	Not reported
Owner/Operator Fax:	Not reported
Owner/Operator Email:	Not reported
Owner/Operator Indicator:	Operator
Owner/Operator Name:	BP WEST COAST PRODUCTS LLC
Legal Status:	Private
Date Became Current:	20020513
Date Ended Current:	Not reported
Owner/Operator Address:	P O BOX 6038
Owner/Operator City,State,Zip:	ARTESIA, CA 90702

Map ID
Direction
Distance
Elevation

MAP FINDINGS

Site

Database(s)

EDR ID Number
EPA ID Number

BP WEST COAST PRODUCTS LLC #82340 (Continued)

1004755379

Owner/Operator Telephone: Not reported
Owner/Operator Telephone Ext: Not reported
Owner/Operator Fax: Not reported
Owner/Operator Email: Not reported

Owner/Operator Indicator: Operator
Owner/Operator Name: CITY GAS DBA E CARSON ARCO AM PM
Legal Status: Private
Date Became Current: 20020101
Date Ended Current: 20020513
Owner/Operator Address: Not reported
Owner/Operator City,State,Zip: Not reported
Owner/Operator Telephone: Not reported
Owner/Operator Telephone Ext: Not reported
Owner/Operator Fax: Not reported
Owner/Operator Email: Not reported

Owner/Operator Indicator: Owner
Owner/Operator Name: B P WEST COAST PRODUCTS L L C
Legal Status: Private
Date Became Current: Not reported
Date Ended Current: Not reported
Owner/Operator Address: P O BOX 6038
Owner/Operator City,State,Zip: ARTESIA, CA 90702-6038
Owner/Operator Telephone: 714-690-2425
Owner/Operator Telephone Ext: Not reported
Owner/Operator Fax: Not reported
Owner/Operator Email: Not reported

Owner/Operator Indicator: Owner
Owner/Operator Name: B P WEST COAST PRODUCTS L L C
Legal Status: Private
Date Became Current: Not reported
Date Ended Current: Not reported
Owner/Operator Address: P O BOX 6038
Owner/Operator City,State,Zip: ARTESIA, CA 90702-6038
Owner/Operator Telephone: 714-690-2425
Owner/Operator Telephone Ext: Not reported
Owner/Operator Fax: Not reported
Owner/Operator Email: Not reported

Historic Generators:

Receive Date: 20071227
Handler Name: ARCO FACILITY #82340
Federal Waste Generator Description: Not a generator, verified
State District Owner: Not reported
Large Quantity Handler of Universal Waste: No
Recognized Trader Importer: No
Recognized Trader Exporter: No
Spent Lead Acid Battery Importer: No
Spent Lead Acid Battery Exporter: No
Current Record: Yes
Non Storage Recycler Activity: Not reported
Electronic Manifest Broker: Not reported

Receive Date: 20020617
Handler Name: ARCO FACILITY # 6380

Map ID
Direction
Distance
Elevation

MAP FINDINGS

Site

Database(s)

EDR ID Number
EPA ID Number

BP WEST COAST PRODUCTS LLC #82340 (Continued)

1004755379

Federal Waste Generator Description: Small Quantity Generator
State District Owner: Not reported
Large Quantity Handler of Universal Waste: No
Recognized Trader Importer: No
Recognized Trader Exporter: No
Spent Lead Acid Battery Importer: No
Spent Lead Acid Battery Exporter: No
Current Record: No
Non Storage Recycler Activity: Not reported
Electronic Manifest Broker: Not reported

Receive Date: 20040427
Handler Name: CITY GAS L L C DBA E CARSON ARCO AM PM
Federal Waste Generator Description: Not a generator, verified
State District Owner: Not reported
Large Quantity Handler of Universal Waste: No
Recognized Trader Importer: No
Recognized Trader Exporter: No
Spent Lead Acid Battery Importer: No
Spent Lead Acid Battery Exporter: No
Current Record: No
Non Storage Recycler Activity: Not reported
Electronic Manifest Broker: Not reported

Receive Date: 20071015
Handler Name: BP WEST COAST PRODUCTS LLC #82340
Federal Waste Generator Description: Small Quantity Generator
State District Owner: Not reported
Large Quantity Handler of Universal Waste: No
Recognized Trader Importer: No
Recognized Trader Exporter: No
Spent Lead Acid Battery Importer: No
Spent Lead Acid Battery Exporter: No
Current Record: No
Non Storage Recycler Activity: Not reported
Electronic Manifest Broker: Not reported

List of NAICS Codes and Descriptions:

NAICS Code: 44711
NAICS Description: GASOLINE STATIONS WITH CONVENIENCE STORES

Facility Has Received Notices of Violation:

Found Violation: No
Agency Which Determined Violation: Not reported
Violation Short Description: Not reported
Date Violation was Determined: Not reported
Actual Return to Compliance Date: Not reported
Return to Compliance Qualifier: Not reported
Violation Responsible Agency: Not reported
Scheduled Compliance Date: Not reported
Enforcement Identifier: Not reported
Date of Enforcement Action: Not reported
Enforcement Responsible Agency: Not reported
Enforcement Docket Number: Not reported
Enforcement Attorney: Not reported
Corrective Action Component: Not reported

Map ID
Direction
Distance
Elevation

MAP FINDINGS

Site

Database(s)

EDR ID Number
EPA ID Number

BP WEST COAST PRODUCTS LLC #82340 (Continued)

1004755379

Appeal Initiated Date: Not reported
Appeal Resolution Date: Not reported
Disposition Status Date: Not reported
Disposition Status: Not reported
Disposition Status Description: Not reported
Consent/Final Order Sequence Number: Not reported
Consent/Final Order Respondent Name: Not reported
Consent/Final Order Lead Agency: Not reported
Enforcement Type: Not reported
Enforcement Responsible Person: Not reported
Enforcement Responsible Sub-Organization: Not reported
SEP Sequence Number: Not reported
SEP Expenditure Amount: Not reported
SEP Scheduled Completion Date: Not reported
SEP Actual Date: Not reported
SEP Defaulted Date: Not reported
SEP Type: Not reported
SEP Type Description: Not reported
Proposed Amount: Not reported
Final Monetary Amount: Not reported
Paid Amount: Not reported
Final Count: Not reported
Final Amount: Not reported

Evaluation Action Summary:

Evaluation Date: 20040414
Evaluation Responsible Agency: State
Found Violation: No
Evaluation Type Description: COMPLIANCE EVALUATION INSPECTION ON-SITE
Evaluation Responsible Person Identifier: ASETT
Evaluation Responsible Sub-Organization: NV
Actual Return to Compliance Date: Not reported
Scheduled Compliance Date: Not reported
Date of Request: Not reported
Date Response Received: Not reported
Request Agency: Not reported
Former Citation: Not reported

FINDS:

Registry ID: 110012207860

Click Here:

Environmental Interest/Information System:

RCRAInfo is a national information system that supports the Resource Conservation and Recovery Act (RCRA) program through the tracking of events and activities related to facilities that generate, transport, and treat, store, or dispose of hazardous waste. RCRAInfo allows RCRA program staff to track the notification, permit, compliance, and corrective action activities required under RCRA.

Registry ID: 110059841596

Click Here:

Environmental Interest/Information System:

Nevada Facility Profile (NV-FP) system contains facility based,

Map ID
 Direction
 Distance
 Elevation

MAP FINDINGS

Site

Database(s)

EDR ID Number
 EPA ID Number

BP WEST COAST PRODUCTS LLC #82340 (Continued)

1004755379

integrated environmental information for the State of Nevada.

[Click this hyperlink](#) while viewing on your computer to access additional FINDS: detail in the EDR Site Report.

ECHO:

Envid: 1004755379
 Registry ID: 110012207860
 DFR URL: <http://echo.epa.gov/detailed-facility-report?fid=110012207860>
 Name: BP WEST COAST PRODUCTS LLC #82340
 Address: 2707 HWY 50 EAST
 City,State,Zip: CARSON CITY, NV 89701

**W138
 NNW
 1/8-1/4
 0.244 mi.
 1286 ft.**

**CARSON REHABILITATION CENTER
 900 E LONG ST
 CARSON CITY, NV 89706
 Site 1 of 4 in cluster W**

**RCRA-VSQG 1004755227
 FINDS NVR000032318
 ECHO**

**Relative:
 Higher
 Actual:
 4698 ft.**

RCRA-VSQG:
 Date Form Received by Agency: 19971003
 Handler Name: CARSON REHABILITATION CENTER
 Handler Address: 900 E LONG ST
 Handler City,State,Zip: CARSON CITY, NV 89706
 EPA ID: NVR000032318
 Contact Name: MARY ANN FELDER
 Contact Address: 900 E LONG ST
 Contact City,State,Zip: CARSON CITY, NV 89706
 Contact Telephone: 702-885-4130
 Contact Fax: Not reported
 Contact Email: Not reported
 Contact Title: Not reported
 EPA Region: 09
 Land Type: County
 Federal Waste Generator Description: Conditionally Exempt Small Quantity Generator
 Non-Notifier: Not reported
 Biennial Report Cycle: Not reported
 Accessibility: Not reported
 Active Site Indicator: Handler Activities
 State District Owner: Not reported
 State District: Not reported
 Mailing Address: 900 E LONG ST
 Mailing City,State,Zip: CARSON CITY, NV 89706
 Owner Name: CARSON TAHOE HOSPITAL
 Owner Type: County
 Operator Name: Not reported
 Operator Type: Not reported
 Short-Term Generator Activity: No
 Importer Activity: No
 Mixed Waste Generator: No
 Transporter Activity: No
 Transfer Facility Activity: No
 Recycler Activity with Storage: No
 Small Quantity On-Site Burner Exemption: No
 Smelting Melting and Refining Furnace Exemption: No
 Underground Injection Control: No
 Off-Site Waste Receipt: No
 Universal Waste Indicator: No

Map ID
 Direction
 Distance
 Elevation

MAP FINDINGS

Site

Database(s)

EDR ID Number
 EPA ID Number

CARSON REHABILITATION CENTER (Continued)

1004755227

Universal Waste Destination Facility:	No
Federal Universal Waste:	No
Active Site Fed-Reg Treatment Storage and Disposal Facility:	Not reported
Active Site Converter Treatment storage and Disposal Facility:	Not reported
Active Site State-Reg Treatment Storage and Disposal Facility:	Not reported
Active Site State-Reg Handler:	---
Federal Facility Indicator:	Not reported
Hazardous Secondary Material Indicator:	NN
Sub-Part K Indicator:	Not reported
Commercial TSD Indicator:	No
Treatment Storage and Disposal Type:	Not reported
2018 GPRA Permit Baseline:	Not on the Baseline
2018 GPRA Renewals Baseline:	Not on the Baseline
Permit Renewals Workload Universe:	Not reported
Permit Workload Universe:	Not reported
Permit Progress Universe:	Not reported
Post-Closure Workload Universe:	Not reported
Closure Workload Universe:	Not reported
202 GPRA Corrective Action Baseline:	No
Corrective Action Workload Universe:	No
Subject to Corrective Action Universe:	No
Non-TSDs Where RCRA CA has Been Imposed Universe:	No
TSDs Potentially Subject to CA Under 3004 (u)/(v) Universe:	No
TSDs Only Subject to CA under Discretionary Auth Universe:	No
Corrective Action Priority Ranking:	No NCAPS ranking
Environmental Control Indicator:	No
Institutional Control Indicator:	No
Human Exposure Controls Indicator:	N/A
Groundwater Controls Indicator:	N/A
Operating TSDF Universe:	Not reported
Full Enforcement Universe:	Not reported
Significant Non-Complier Universe:	No
Unaddressed Significant Non-Complier Universe:	No
Addressed Significant Non-Complier Universe:	No
Significant Non-Complier With a Compliance Schedule Universe:	No
Financial Assurance Required:	Not reported
Handler Date of Last Change:	20031028
Recognized Trader-Importer:	No
Recognized Trader-Exporter:	No
Importer of Spent Lead Acid Batteries:	No
Exporter of Spent Lead Acid Batteries:	No
Recycler Activity Without Storage:	Not reported
Manifest Broker:	Not reported
Sub-Part P Indicator:	No

Hazardous Waste Summary:

Waste Code:	D011
Waste Description:	SILVER

Handler - Owner Operator:

Owner/Operator Indicator:	Owner
Owner/Operator Name:	CARSON TAHOE HOSPITAL
Legal Status:	County
Date Became Current:	Not reported
Date Ended Current:	Not reported

Map ID
Direction
Distance
Elevation

MAP FINDINGS

Site

Database(s)

EDR ID Number
EPA ID Number

CARSON REHABILITATION CENTER (Continued)

1004755227

Owner/Operator Address: 775 FLEISCHMANN WAY
Owner/Operator City,State,Zip: CARSON CITY, NV 89703
Owner/Operator Telephone: 702-885-4130
Owner/Operator Telephone Ext: Not reported
Owner/Operator Fax: Not reported
Owner/Operator Email: Not reported

Historic Generators:

Receive Date: 19971003
Handler Name: CARSON REHABILITATION CENTER
Federal Waste Generator Description: Conditionally Exempt Small Quantity Generator
State District Owner: Not reported
Large Quantity Handler of Universal Waste: No
Recognized Trader Importer: No
Recognized Trader Exporter: No
Spent Lead Acid Battery Importer: No
Spent Lead Acid Battery Exporter: No
Current Record: Yes
Non Storage Recycler Activity: Not reported
Electronic Manifest Broker: Not reported

List of NAICS Codes and Descriptions:

NAICS Code: 621512
NAICS Description: DIAGNOSTIC IMAGING CENTERS

Facility Has Received Notices of Violation:

Found Violation: No
Agency Which Determined Violation: Not reported
Violation Short Description: Not reported
Date Violation was Determined: Not reported
Actual Return to Compliance Date: Not reported
Return to Compliance Qualifier: Not reported
Violation Responsible Agency: Not reported
Scheduled Compliance Date: Not reported
Enforcement Identifier: Not reported
Date of Enforcement Action: Not reported
Enforcement Responsible Agency: Not reported
Enforcement Docket Number: Not reported
Enforcement Attorney: Not reported
Corrective Action Component: Not reported
Appeal Initiated Date: Not reported
Appeal Resolution Date: Not reported
Disposition Status Date: Not reported
Disposition Status: Not reported
Disposition Status Description: Not reported
Consent/Final Order Sequence Number: Not reported
Consent/Final Order Respondent Name: Not reported
Consent/Final Order Lead Agency: Not reported
Enforcement Type: Not reported
Enforcement Responsible Person: Not reported
Enforcement Responsible Sub-Organization: Not reported
SEP Sequence Number: Not reported
SEP Expenditure Amount: Not reported
SEP Scheduled Completion Date: Not reported
SEP Actual Date: Not reported
SEP Defaulted Date: Not reported

Map ID
 Direction
 Distance
 Elevation

MAP FINDINGS

Site

Database(s)

EDR ID Number
 EPA ID Number

CARSON REHABILITATION CENTER (Continued)

1004755227

SEP Type:	Not reported
SEP Type Description:	Not reported
Proposed Amount:	Not reported
Final Monetary Amount:	Not reported
Paid Amount:	Not reported
Final Count:	Not reported
Final Amount:	Not reported

Evaluation Action Summary:

Evaluation Date:	20031028
Evaluation Responsible Agency:	State
Found Violation:	No
Evaluation Type Description:	COMPLIANCE EVALUATION INSPECTION ON-SITE
Evaluation Responsible Person Identifier:	ASETT
Evaluation Responsible Sub-Organization:	NV
Actual Return to Compliance Date:	Not reported
Scheduled Compliance Date:	Not reported
Date of Request:	Not reported
Date Response Received:	Not reported
Request Agency:	Not reported
Former Citation:	Not reported

FINDS:

Registry ID: 110004304798

Click Here:

Environmental Interest/Information System:

RCRAInfo is a national information system that supports the Resource Conservation and Recovery Act (RCRA) program through the tracking of events and activities related to facilities that generate, transport, and treat, store, or dispose of hazardous waste. RCRAInfo allows RCRA program staff to track the notification, permit, compliance, and corrective action activities required under RCRA.

[Click this hyperlink](#) while viewing on your computer to access additional FINDS: detail in the EDR Site Report.

ECHO:

Envid:	1004755227
Registry ID:	110004304798
DFR URL:	http://echo.epa.gov/detailed-facility-report?fid=110004304798
Name:	CARSON REHABILITATION CENTER
Address:	900 E LONG ST
City,State,Zip:	CARSON CITY, NV 89706

**S139
 WNW
 1/8-1/4
 0.245 mi.
 1294 ft.**

**F.I.S.H.
 138 E LONG
 CARSON CITY, NV 89701
 Site 5 of 10 in cluster S**

**NV SWRCY S109844365
 N/A**

**Relative:
 Higher
 Actual:
 4711 ft.**

NV SWRCY:	
Name:	F.I.S.H.
Address:	138 E LONG
City,State,Zip:	CARSON CITY, NV 89701
Facility Type:	Scrap Metal

Map ID
Direction
Distance
Elevation

MAP FINDINGS

Site

Database(s)

EDR ID Number
EPA ID Number

F.I.S.H. (Continued)

S109844365

Phone: (775)882-3474

Name: F.I.S.H.
Address: 138 E LONG
City,State,Zip: CARSON CITY, NV 89701
Facility Type: Steel and Tin
Phone: (775)882-3474

Name: F.I.S.H.
Address: 138 E LONG
City,State,Zip: CARSON CITY, NV 89701
Facility Type: Textiles
Phone: (775)882-3474

Name: F.I.S.H.
Address: 138 E LONG
City,State,Zip: CARSON CITY, NV 89701
Facility Type: Aluminum
Phone: (775)882-3474

W140 **SIERRA PACIFIC POWER CO-CARSON CITY FACILITY-CLOSE**
NNW **875 E LONG ST**
1/8-1/4 **CARSON CITY, NV 89706**
0.246 mi.
1297 ft.

NV UST **U004160451**
N/A

Site 2 of 4 in cluster W

Relative:
Higher
Actual:
4697 ft.

UST:

Facility ID: 1-000044
Address: 875 E Long St
City,State,Zip: Carson City, NV 89706
Tank ID: 1
Tank Status: PERMANENTLY CLOSED
Tank Capacity: 10000
Tank Substance: GASOLINE (CONTAINING <= 10% ETHANOL)
Install Date: 05/06/1969
Tank Material: ASPHALT COATED OR BARE STEEL, NONE
FEDERALLY REGULATED UST: TRUE
Pipe Material: CATHODICALLY PROTECTED (NOT SPECIFIED), GALVANIZED STEEL
Tank Age: 19
Closed Date: 12/14/1988

Tank ID: 2
Tank Status: PERMANENTLY CLOSED
Tank Capacity: 10000
Tank Substance: GASOLINE (CONTAINING <= 10% ETHANOL)
Install Date: 05/06/1985
Tank Material: FIBERGLASS REINFORCED PLASTIC, NONE
FEDERALLY REGULATED UST: TRUE
Pipe Material: GALVANIZED STEEL, NONE
Tank Age: 7
Closed Date: 01/01/1992

Tank ID: 3
Tank Status: PERMANENTLY CLOSED
Tank Capacity: 1000
Tank Substance: DIESEL
Install Date: 05/05/1984
Tank Material: ASPHALT COATED OR BARE STEEL, NONE

Map ID
 Direction
 Distance
 Elevation

MAP FINDINGS

Site

Database(s)

EDR ID Number
 EPA ID Number

SIERRA PACIFIC POWER CO-CARSON CITY FACILITY-CLOSED (Continued)

U004160451

FEDERALLY REGULATED UST:	TRUE
Pipe Material:	GALVANIZED STEEL, NONE
Tank Age:	10
Closed Date:	12/06/1994
Tank ID:	4
Tank Status:	PERMANENTLY CLOSED
Tank Capacity:	500
Tank Substance:	USED OIL
Install Date:	05/05/1991
Tank Material:	ASPHALT COATED OR BARE STEEL, NONE
FEDERALLY REGULATED UST:	TRUE
Pipe Material:	GALVANIZED STEEL, NONE
Tank Age:	-1
Closed Date:	02/27/1990

W141
NNW
1/8-1/4
0.246 mi.
1297 ft.

NV ENERGY
875 E LONG ST
CARSON CITY, NV 89706
Site 3 of 4 in cluster W

RCRA-VSQG 1015746384
NVR000087999

Relative:
Higher
Actual:
4697 ft.

RCRA-VSQG:		20120914
Date Form Received by Agency:		20120914
Handler Name:	NV ENERGY	
Handler Address:		875 E LONG ST
Handler City,State,Zip:		CARSON CITY, NV 89706
EPA ID:		NVR000087999
Contact Name:		JASON D BENSON
Contact Address:		PO BOX 10100
Contact City,State,Zip:		RENO, NV 89520
Contact Telephone:		775-223-1174
Contact Fax:		775-834-3158
Contact Email:		JBENSON@NVENERGY.COM
Contact Title:		SENIOR ENVIRONMENTAL SCIENTIST
EPA Region:		09
Land Type:		Private
Federal Waste Generator Description:		Conditionally Exempt Small Quantity Generator
Non-Notifier:		Not reported
Biennial Report Cycle:		Not reported
Accessibility:		Not reported
Active Site Indicator:		Handler Activities
State District Owner:		Not reported
State District:		Not reported
Mailing Address:		PO BOX 10100
Mailing City,State,Zip:		RENO, NV 89520
Owner Name:		SIERRA PACIFIC POWER COMPANY
Owner Type:		Private
Operator Name:		SIERRA PACIFIC POWER COMPANY
Operator Type:		Private
Short-Term Generator Activity:		No
Importer Activity:		No
Mixed Waste Generator:		No
Transporter Activity:		No
Transfer Facility Activity:		No
Recycler Activity with Storage:		No
Small Quantity On-Site Burner Exemption:		No
Smelting Melting and Refining Furnace Exemption:		No

Map ID
 Direction
 Distance
 Elevation

MAP FINDINGS

Site

Database(s)

EDR ID Number
 EPA ID Number

NV ENERGY (Continued)

1015746384

Underground Injection Control:	No
Off-Site Waste Receipt:	No
Universal Waste Indicator:	No
Universal Waste Destination Facility:	No
Federal Universal Waste:	No
Active Site Fed-Reg Treatment Storage and Disposal Facility:	Not reported
Active Site Converter Treatment storage and Disposal Facility:	Not reported
Active Site State-Reg Treatment Storage and Disposal Facility:	Not reported
Active Site State-Reg Handler:	---
Federal Facility Indicator:	Not reported
Hazardous Secondary Material Indicator:	NN
Sub-Part K Indicator:	Not reported
Commercial TSD Indicator:	No
Treatment Storage and Disposal Type:	Not reported
2018 GPRA Permit Baseline:	Not on the Baseline
2018 GPRA Renewals Baseline:	Not on the Baseline
Permit Renewals Workload Universe:	Not reported
Permit Workload Universe:	Not reported
Permit Progress Universe:	Not reported
Post-Closure Workload Universe:	Not reported
Closure Workload Universe:	Not reported
202 GPRA Corrective Action Baseline:	No
Corrective Action Workload Universe:	No
Subject to Corrective Action Universe:	No
Non-TSDFs Where RCRA CA has Been Imposed Universe:	No
TSDFs Potentially Subject to CA Under 3004 (u)/(v) Universe:	No
TSDFs Only Subject to CA under Discretionary Auth Universe:	No
Corrective Action Priority Ranking:	No NCAPS ranking
Environmental Control Indicator:	No
Institutional Control Indicator:	No
Human Exposure Controls Indicator:	N/A
Groundwater Controls Indicator:	N/A
Operating TSDF Universe:	Not reported
Full Enforcement Universe:	Not reported
Significant Non-Complier Universe:	No
Unaddressed Significant Non-Complier Universe:	No
Addressed Significant Non-Complier Universe:	No
Significant Non-Complier With a Compliance Schedule Universe:	No
Financial Assurance Required:	Not reported
Handler Date of Last Change:	20120918
Recognized Trader-Importer:	No
Recognized Trader-Exporter:	No
Importer of Spent Lead Acid Batteries:	No
Exporter of Spent Lead Acid Batteries:	No
Recycler Activity Without Storage:	Not reported
Manifest Broker:	Not reported
Sub-Part P Indicator:	No

Hazardous Waste Summary:

Waste Code:	D001
Waste Description:	IGNITABLE WASTE
Waste Code:	D002
Waste Description:	CORROSIVE WASTE
Waste Code:	F003

Map ID
Direction
Distance
Elevation

MAP FINDINGS

Site

Database(s)

EDR ID Number
EPA ID Number

NV ENERGY (Continued)

1015746384

Waste Description: THE FOLLOWING SPENT NONHALOGENATED SOLVENTS: XYLENE, ACETONE, ETHYL ACETATE, ETHYL BENZENE, ETHYL ETHER, METHYL ISOBUTYL KETONE, N-BUTYL ALCOHOL, CYCLOHEXANONE, AND METHANOL; ALL SPENT SOLVENT MIXTURES/BLENDS CONTAINING, BEFORE USE, ONLY THE ABOVE SPENT NONHALOGENATED SOLVENTS; AND ALL SPENT SOLVENT MIXTURES/BLENDS CONTAINING, BEFORE USE, ONE OR MORE OF THE ABOVE NONHALOGENATED SOLVENTS, AND A TOTAL OF TEN PERCENT OR MORE (BY VOLUME) OF ONE OR MORE OF THOSE SOLVENTS LISTED IN F001, F002, F004, AND F005; AND STILL BOTTOMS FROM THE RECOVERY OF THESE SPENT SOLVENTS AND SPENT SOLVENT MIXTURES.

Waste Code: F005
Waste Description: THE FOLLOWING SPENT NONHALOGENATED SOLVENTS: TOLUENE, METHYL ETHYL KETONE, CARBON DISULFIDE, ISOBUTANOL, PYRIDINE, BENZENE, 2-ETHOXYETHANOL, AND 2-NITROPROPANE; ALL SPENT SOLVENT MIXTURES/BLENDS CONTAINING, BEFORE USE, A TOTAL OF TEN PERCENT OR MORE (BY VOLUME) OF ONE OR MORE OF THE ABOVE NONHALOGENATED SOLVENTS OR THOSE SOLVENTS LISTED IN F001, F002, OR F004; AND STILL BOTTOMS FROM THE RECOVERY OF THESE SPENT SOLVENTS AND SPENT SOLVENT MIXTURES.

Handler - Owner Operator:

Owner/Operator Indicator:	Operator
Owner/Operator Name:	SIERRA PACIFIC POWER COMPANY
Legal Status:	Private
Date Became Current:	19520501
Date Ended Current:	Not reported
Owner/Operator Address:	Not reported
Owner/Operator City,State,Zip:	Not reported
Owner/Operator Telephone:	Not reported
Owner/Operator Telephone Ext:	Not reported
Owner/Operator Fax:	Not reported
Owner/Operator Email:	Not reported

Owner/Operator Indicator:	Owner
Owner/Operator Name:	SIERRA PACIFIC POWER COMPANY
Legal Status:	Private
Date Became Current:	19520501
Date Ended Current:	Not reported
Owner/Operator Address:	PO BOX 10100
Owner/Operator City,State,Zip:	RENO, NV 89520
Owner/Operator Telephone:	775-834-3150
Owner/Operator Telephone Ext:	Not reported
Owner/Operator Fax:	Not reported
Owner/Operator Email:	Not reported

Historic Generators:

Receive Date:	20120914
Handler Name:	NV ENERGY
Federal Waste Generator Description:	Conditionally Exempt Small Quantity Generator
State District Owner:	Not reported
Large Quantity Handler of Universal Waste:	No
Recognized Trader Importer:	No
Recognized Trader Exporter:	No
Spent Lead Acid Battery Importer:	No
Spent Lead Acid Battery Exporter:	No
Current Record:	Yes

Map ID
Direction
Distance
Elevation

MAP FINDINGS

Site

Database(s)

EDR ID Number
EPA ID Number

NV ENERGY (Continued)

1015746384

Non Storage Recycler Activity: Not reported
Electronic Manifest Broker: Not reported

List of NAICS Codes and Descriptions:

NAICS Code: 221122
NAICS Description: ELECTRIC POWER DISTRIBUTION

Facility Has Received Notices of Violations:

Violations: No Violations Found

Evaluation Action Summary:

Evaluations: No Evaluations Found

W142
NNW
1/8-1/4
0.246 mi.
1297 ft.

SIERRA PACIFIC POWER COMPANY
875 LONG STREET
CARSON CITY, NV

NV SHWS U001110329
N/A

Site 4 of 4 in cluster W

Relative:
Higher
Actual:
4697 ft.

SHWS:
Name: SIERRA PACIFIC POWER COMPANY
Address: 875 LONG STREET
City,State,Zip: CARSON CITY, NV
Facility ID: 1-000044
Date Release Reported to NDEP: 1/1/1990
Program: Not reported
NDEP Case Officer: Not reported
Location of Paper File: NDEP: CC-Storage
Type of Media Impacted: Soil
Event: Not reported
Date of Closure: 2/18/2000
Regulatory Type of Closure: NAC 459.997
Contaminant: Other

Name: SIERRA PACIFIC POWER COMPANY
Address: 875 LONG STREET
City,State,Zip: CARSON CITY, NV
Facility ID: 1-000044
Date Release Reported to NDEP: 1/1/1990
Program: Not reported
NDEP Case Officer: Not reported
Location of Paper File: NDEP: CC-Storage
Type of Media Impacted: Ground Water
Event: Not reported
Date of Closure: 2/18/2000
Regulatory Type of Closure: NAC 459.997
Contaminant: Other

Map ID
Direction
Distance
Elevation

MAP FINDINGS

Site

Database(s)

EDR ID Number
EPA ID Number

S143 **7-ELEVEN #14085-CLOSED**
WNW **160 E LONG ST**
1/8-1/4 **CARSON CITY, NV 89706**
0.248 mi.
1311 ft. **Site 6 of 10 in cluster S**

NV SHWS **U001152655**
NV UST **N/A**

Relative:
Higher

SHWS:

Actual:
4711 ft.

Name: 7-ELEVEN #2203-14085
Address: 160 EAST LONG STREET
City,State,Zip: CARSON CITY, NV
Facility ID: 1-000117
Date Release Reported to NDEP: 1/1/1990
Program: Not reported
NDEP Case Officer: Not reported
Location of Paper File: NDEP: CC-Storage
Type of Media Impacted: Soil
Event: Not reported
Date of Closure: 2/16/1993
Regulatory Type of Closure: Not reported
Contaminant: Not reported

UST:

Facility ID: 1-000117
Address: 160 E Long St
City,State,Zip: Carson City, NV 89706
Tank ID: 1
Tank Status: PERMANENTLY CLOSED
Tank Capacity: 9980
Tank Substance: GASOLINE (CONTAINING <= 10% ETHANOL)
Install Date: 04/18/1974
Tank Material: ASPHALT COATED OR BARE STEEL, NONE
FEDERALLY REGULATED UST: TRUE
Pipe Material: BARE STEEL, NONE
Tank Age: 18
Closed Date: 12/03/1992

Tank ID: 2
Tank Status: PERMANENTLY CLOSED
Tank Capacity: 9980
Tank Substance: GASOLINE (CONTAINING <= 10% ETHANOL)
Install Date: 04/18/1974
Tank Material: ASPHALT COATED OR BARE STEEL, NONE
FEDERALLY REGULATED UST: TRUE
Pipe Material: BARE STEEL, NONE
Tank Age: 18
Closed Date: 12/03/1992

Tank ID: 3
Tank Status: PERMANENTLY CLOSED
Tank Capacity: 9980
Tank Substance: GASOLINE (CONTAINING <= 10% ETHANOL)
Install Date: 04/18/1974
Tank Material: ASPHALT COATED OR BARE STEEL, NONE
FEDERALLY REGULATED UST: TRUE
Pipe Material: BARE STEEL, NONE
Tank Age: 18
Closed Date: 12/03/1992

MAP FINDINGS

Map ID
Direction
Distance
Elevation

Site

Database(s)

EDR ID Number
EPA ID Number

T144
West
1/4-1/2
0.253 mi.
1335 ft.

LEONARD PROPERTY
5 LANE CIRCLE
CARSON CITY, NV 89703

Site 4 of 6 in cluster T

NV SHWS **S110169737**
N/A

Relative:
Higher
Actual:
4718 ft.

SHWS:
Name: LEONARD PROPERTY
Address: 5 LANE CIRCLE
City,State,Zip: CARSON CITY, NV 89703
Facility ID: A-000163
Date Release Reported to NDEP: Not reported
Program: —
NDEP Case Officer: jconners
Location of Paper File: Not reported
Type of Media Impacted: Soil
Event: Not reported
Date of Closure: 09/29/1989
Regulatory Type of Closure: Not reported
Contaminant: Not reported

Name: LEONARD PROPERTY
Address: 5 LANE CIRCLE
City,State,Zip: CARSON CITY, NV
Facility ID: A-000163
Date Release Reported to NDEP: 1/1/1990
Program: Not reported
NDEP Case Officer: Not reported
Location of Paper File: NDEP: CC-Storage
Type of Media Impacted: Soil
Event: Not reported
Date of Closure: 9/29/1989
Regulatory Type of Closure: Not reported
Contaminant: Not reported

S145
WNW
1/4-1/2
0.258 mi.
1360 ft.

SHELL SERVICE STATION
1600 NORTH CARSON STREET
CARSON CITY, NV 89701

Site 7 of 10 in cluster S

NV SHWS **S110169735**
NV LUST **N/A**

Relative:
Higher
Actual:
4714 ft.

SHWS:
Name: SHELL SERVICE STATION
Address: 1600 NORTH CARSON STREET
City,State,Zip: CARSON CITY, NV 89701
Facility ID: 1-000043
Date Release Reported to NDEP: Not reported
Program: —
NDEP Case Officer: mgrebeck
Location of Paper File: Not reported
Type of Media Impacted: Soil & GW
Event: Not reported
Date of Closure: 12/27/1988
Regulatory Type of Closure: Not reported
Contaminant: Not reported

LUST:
Name: SHELL SERVICE STATION
Address: 1600 NORTH CARSON STREET

Map ID
Direction
Distance
Elevation

MAP FINDINGS

Site

Database(s)

EDR ID Number
EPA ID Number

SHELL SERVICE STATION (Continued)

S110169735

City,State,Zip: CARSON CITY, NV
Facility ID: 1-000043
Program: LUST
Type of Media Impacted: Soil
Event: Not reported
Contaminant: Not reported
Closure Date: 12/27/1988
Closure Type: Not reported
Date Reported to NDEP: 1/1/1900
Flag: CLOSED
NDEP Case Officer: Not reported
Location of Paper File: NDEP: CC-Storage

Name: SHELL SERVICE STATION
Address: 1600 NORTH CARSON STREET
City,State,Zip: CARSON CITY, NV
Facility ID: 1-000043
Program: LUST
Type of Media Impacted: Ground Water
Event: Not reported
Contaminant: Not reported
Closure Date: 12/27/1988
Closure Type: Not reported
Date Reported to NDEP: 1/1/1900
Flag: CLOSED
NDEP Case Officer: Not reported
Location of Paper File: NDEP: CC-Storage

S146 **CARSON CITY SHELL**
WNW **1600 N CARSON**
1/4-1/2 **CARSON CITY, NV 89701**
0.258 mi.
1360 ft. **Site 8 of 10 in cluster S**

NV SWRCY **S106553863**
N/A

Relative: NV SWRCY:
Higher Name: CARSON CITY SHELL
Address: 1600 N CARSON
Actual: City,State,Zip: CARSON CITY, NV 89701
4714 ft. Facility Type: Refrigerant
Phone: (775)883-1487

Name: CARSON CITY SHELL
Address: 1600 N CARSON
City,State,Zip: CARSON CITY, NV 89701
Facility Type: Antifreeze
Phone: (775)883-1487

MAP FINDINGS

Map ID
Direction
Distance
Elevation

Site

Database(s)

EDR ID Number
EPA ID Number

147
SSW
1/4-1/2
0.258 mi.
1364 ft.

DEYHLE RESIDENCE
418 NORTH PRATT AVENUE
CARSON CITY, NV

NV SHWS **S104534661**
N/A

Relative:
Higher
Actual:
4666 ft.

SHWS:
Name: DEYHLE RESIDENCE
Address: 418 NORTH PRATT AVENUE
City,State,Zip: CARSON CITY, NV
Facility ID: A-000004
Date Release Reported to NDEP: 4/10/2000
Program: Not reported
NDEP Case Officer: Not reported
Location of Paper File: NDEP: CC-Storage
Type of Media Impacted: Soil
Event: Not reported
Date of Closure: 9/18/2000
Regulatory Type of Closure: NAC 445A A-K
Contaminant: Heating Oil

T148
West
1/4-1/2
0.265 mi.
1397 ft.

RESIDENTIAL HEATING OIL TANK AT 7 LANE CIRCLE
7 LANE CIRCLE
CARSON CITY, NV

NV SHWS **S127329645**
N/A

Site 5 of 6 in cluster T

Relative:
Higher
Actual:
4719 ft.

SHWS:
Name: RESIDENTIAL HEATING OIL TANK AT 7 LANE CIRCLE
Address: 7 LANE CIRCLE
City,State,Zip: CARSON CITY, NV
Facility ID: A-000069
Date Release Reported to NDEP: 3/1/2021
Program: non-LUST Corrective Action
NDEP Case Officer: Not reported
Location of Paper File: NDEP: Carson City
Type of Media Impacted: Soil
Event: Not reported
Date of Closure: 3/24/2021
Regulatory Type of Closure: Petro Constituents
Contaminant: Heating Oil

R149
ENE
1/4-1/2
0.274 mi.
1448 ft.

SIERRA PACIFIC POWER COMPANY
1820 DORI STREET
CARSON CITY, NV

NV SHWS **S103876303**
N/A

Site 3 of 3 in cluster R

Relative:
Lower
Actual:
4647 ft.

SHWS:
Name: SIERRA PACIFIC POWER COMPANY
Address: 1820 DORI STREET
City,State,Zip: CARSON CITY, NV
Facility ID: A-000644
Date Release Reported to NDEP: 3/3/1993
Program: Not reported
NDEP Case Officer: Not reported
Location of Paper File: NDEP: CC-Storage
Type of Media Impacted: Soil

Map ID
Direction
Distance
Elevation

MAP FINDINGS

Site

Database(s)

EDR ID Number
EPA ID Number

SIERRA PACIFIC POWER COMPANY (Continued)

S103876303

Event: Not reported
Date of Closure: 4/23/1993
Regulatory Type of Closure: Not reported
Contaminant: TPH

150
WSW
1/4-1/2
0.286 mi.
1512 ft.

EDWARD SMITH RESIDENCE
701 ELIZABETH STREET
CARSON CITY, NV

NV SHWS S103876271
N/A

Relative:
Higher

SHWS:

Actual:
4710 ft.

Name: EDWARD SMITH RESIDENCE
Address: 701 ELIZABETH STREET
City,State,Zip: CARSON CITY, NV
Facility ID: A-000046
Date Release Reported to NDEP: 1/1/1990
Program: Not reported
NDEP Case Officer: Not reported
Location of Paper File: NDEP: CC-Storage
Type of Media Impacted: Soil
Event: Not reported
Date of Closure: 8/2/1994
Regulatory Type of Closure: Not reported
Contaminant: Not reported

V151
WSW
1/4-1/2
0.288 mi.
1519 ft.

ORPHAN TANK, RIGHT OF WAY, TELEGRAPH STREET
110 TELEGRAPH STREET
CARSON CITY, NV

NV SHWS S123189977
N/A

Site 2 of 4 in cluster V

Relative:
Higher

SHWS:

Actual:
4686 ft.

Name: ORPHAN TANK, RIGHT OF WAY, TELEGRAPH STREET
Address: 110 TELEGRAPH STREET
City,State,Zip: CARSON CITY, NV
Facility ID: A-000058
Date Release Reported to NDEP: 8/29/2018
Program: non-LUST Corrective Action
NDEP Case Officer: Not reported
Location of Paper File: NDEP: Carson City
Type of Media Impacted: Soil
Event: Not reported
Date of Closure: 10/11/2018
Regulatory Type of Closure: Petro Constituents
Contaminant: Heating Oil

Map ID
Direction
Distance
Elevation

MAP FINDINGS

Site

Database(s)

EDR ID Number
EPA ID Number

S152
WNW
1/4-1/2
0.290 mi.
1533 ft.

BERRY-HINCKLEY INDUSTRIES
1700 NORTH CARSON STREET
CARSON CITY, NV

NV SHWS **S107601524**
NV LUST **N/A**
NV HMRI

Site 9 of 10 in cluster S

Relative:
Higher

SHWS:

Actual:
4716 ft.

Name: WESTERN ENERGETIX CARDLOCK #201
Address: 1700 NORTH CARSON STREET
City,State,Zip: CARSON CITY, NV
Facility ID: 1-000053
Date Release Reported to NDEP: 1/1/1990
Program: Not reported
NDEP Case Officer: Not reported
Location of Paper File: NDEP: CC-Storage
Type of Media Impacted: Soil
Event: Not reported
Date of Closure: 3/22/1995
Regulatory Type of Closure: Not reported
Contaminant: Not reported

LUST:

Name: WESTERN ENERGETIX CARDLOCK #201
Address: 1700 NORTH CARSON STREET
City,State,Zip: CARSON CITY, NV
Facility ID: 1-000053
Program: LUST
Type of Media Impacted: Ground Water
Event: Confirmed Release
Contaminant: Gasoline
Closure Date: Not reported
Closure Type: Not reported
Date Reported to NDEP: 6/7/2006
Flag: ACTIVE
NDEP Case Officer: xtarango-castorena
Location of Paper File: NDEP: CC-Storage

HMRI:

Facility Id: 7396
Case Number: 68476-34-6
Quantity: 16000 GAL
Chemical Name: DIESEL
Contact Name: PAN,ANDY
Facility Contact2: PAN,ANDY
Facility Contact3: Not reported
Phone Number 1: (775)689-1234
Phone Type 1: W
Phone Number 2: (775)826-1392
Phone Type 2: H
Phone Number 3: Not reported
Phone Type 3: Not reported

Facility Id: 7396
Case Number: 68476-34-6
Quantity: 16000 GAL
Chemical Name: DIESEL
Contact Name: PAN,ANDY
Facility Contact2: PAN,ANDY

Map ID
Direction
Distance
Elevation

MAP FINDINGS

Site

Database(s)

EDR ID Number
EPA ID Number

BERRY-HINCKLEY INDUSTRIES (Continued)

S107601524

Facility Contact3: Not reported
Phone Number 1: (775)689-1234
Phone Type 1: W
Phone Number 2: (775)826-1392
Phone Type 2: H
Phone Number 3: Not reported
Phone Type 3: Not reported

Facility Id: 7396
Case Number: 8006-61-9
Quantity: 10000 GAL
Chemical Name: GASOLINE
Contact Name: PAN,ANDY
Facility Contact2: PAN,ANDY
Facility Contact3: Not reported
Phone Number 1: (775)689-1234
Phone Type 1: W
Phone Number 2: (775)826-1392
Phone Type 2: H
Phone Number 3: Not reported
Phone Type 3: Not reported

Facility Id: 7396
Case Number: 8006-61-9
Quantity: 10000 GAL
Chemical Name: GASOLINE
Contact Name: PAN,ANDY
Facility Contact2: PAN,ANDY
Facility Contact3: Not reported
Phone Number 1: (775)689-1234
Phone Type 1: W
Phone Number 2: (775)826-1392
Phone Type 2: H
Phone Number 3: Not reported
Phone Type 3: Not reported

X153
West
1/4-1/2
0.299 mi.
1577 ft.

SIERRA MEDICAL FACILITY
1001 NORTH MOUNTAIN STREET
CARSON CITY, NV

NV SHWS S103877728
N/A

Site 1 of 4 in cluster X

Relative:
Higher
Actual:
4717 ft.

SHWS:
Name: SIERRA MEDICAL FACILITY
Address: 1001 NORTH MOUNTAIN STREET
City,State,Zip: CARSON CITY, NV
Facility ID: A-001062
Date Release Reported to NDEP: 3/30/1998
Program: Not reported
NDEP Case Officer: Not reported
Location of Paper File: NDEP: CC-Storage
Type of Media Impacted: Soil
Event: Not reported
Date of Closure: 2/17/2000
Regulatory Type of Closure: NAC 445A A-K
Contaminant: Heating Oil

MAP FINDINGS

Map ID Direction Distance Elevation	Site	Database(s)	EDR ID Number EPA ID Number
T154 West 1/4-1/2 0.301 mi. 1587 ft.	LAWSON PROPERTY 8 LANE CIRCLE CARSON CITY, NV Site 6 of 6 in cluster T	NV SHWS	S103876292 N/A
Relative: Higher	SHWS: Name: LAWSON PROPERTY Address: 8 LANE CIRCLE City,State,Zip: CARSON CITY, NV Facility ID: A-000308 Date Release Reported to NDEP: 1/1/1990 Program: Not reported NDEP Case Officer: Not reported Location of Paper File: NDEP: CC-Storage Type of Media Impacted: Soil Event: Not reported Date of Closure: 8/14/1996 Regulatory Type of Closure: Not reported Contaminant: Not reported		
Actual: 4721 ft.			
Y155 SW 1/4-1/2 0.310 mi. 1636 ft.	M&M CLARK PROPERTIES, LLC 507 EAST TELEGRAPH STREET CARSON CITY, NV Site 1 of 3 in cluster Y	NV SHWS	S125372595 N/A
Relative: Higher	SHWS: Name: M&M CLARK PROPERTIES, LLC Address: 507 EAST TELEGRAPH STREET City,State,Zip: CARSON CITY, NV Facility ID: A-000063 Date Release Reported to NDEP: 6/7/2019 Program: non-LUST Corrective Action NDEP Case Officer: Not reported Location of Paper File: NDEP: Carson City Type of Media Impacted: Soil Event: Not reported Date of Closure: 8/7/2019 Regulatory Type of Closure: Petro Constituents Contaminant: Heating Oil		
Actual: 4672 ft.			
S156 WNW 1/4-1/2 0.312 mi. 1647 ft.	O'REILLY AUTO PARTS 1715 N CARSON CARSON CITY, NV 89701 Site 10 of 10 in cluster S	NV SWRCY	S107152611 N/A
Relative: Higher	NV SWRCY: Name: O'REILLY AUTO PARTS Address: 1715 N CARSON City,State,Zip: CARSON CITY, NV 89701 Facility Type: Oil & Transmission Fluid Phone: (775)883-6063 Name: O'REILLY AUTO PARTS Address: 1715 N CARSON ST City,State,Zip: CARSON CITY, NV 89701		
Actual: 4715 ft.			

Map ID
Direction
Distance
Elevation

MAP FINDINGS

Site

Database(s)

EDR ID Number
EPA ID Number

O'REILLY AUTO PARTS (Continued)

S107152611

Facility Type: Oil & Transmission Fluid
Phone: (775)883-6063

Name: O'REILLY AUTO PARTS
Address: 1715 N CARSON ST
City,State,Zip: CARSON CITY, NV 89701
Facility Type: Oil Filters
Phone: (775)883-6063

Name: O'REILLY AUTO PARTS
Address: 1715 N CARSON
City,State,Zip: CARSON CITY, NV 89701
Facility Type: Oil Filters
Phone: (775)883-6063

Name: O'REILLY AUTO PARTS
Address: 1715 N CARSON
City,State,Zip: CARSON CITY, NV 89701
Facility Type: Batteries - Auto
Phone: (775)883-6063

Name: O'REILLY AUTO PARTS
Address: 1715 N CARSON ST
City,State,Zip: CARSON CITY, NV 89701
Facility Type: Batteries - Auto
Phone: (775)883-6063

V157
WSW
1/4-1/2
0.319 mi.
1683 ft.

MURDOCK'S CLOTHING STORE
318 NORTH CARSON STREET
CARSON CITY, NV

NV SHWS U003402368
N/A

Site 3 of 4 in cluster V

Relative:
Higher

SHWS:
Name: MURDOCK'S CLOTHING STORE
Address: 318 NORTH CARSON STREET
City,State,Zip: CARSON CITY, NV
Facility ID: A-000237
Date Release Reported to NDEP: 1/1/1990
Program: Not reported
NDEP Case Officer: Not reported
Location of Paper File: NDEP: CC-Storage
Type of Media Impacted: Soil
Event: Not reported
Date of Closure: 7/25/1994
Regulatory Type of Closure: UST Clean Closure
Contaminant: Not reported

Actual:
4684 ft.

MAP FINDINGS

Map ID
 Direction
 Distance
 Elevation

Site

Database(s)

EDR ID Number
 EPA ID Number

158 **BROOKS PROPERTY** **NV SHWS** **S104736140**
NW **211-213 BURTON STREET** **N/A**
1/4-1/2 **CARSON CITY (County), NV**

0.322 mi.
1699 ft.

Relative: SHWS:
Higher Name: BROOKS PROPERTY
Actual: Address: 211-213 BURTON STREET
4714 ft. City,State,Zip: NV
 Facility ID: A-000007
 Date Release Reported to NDEP: 9/26/2000
 Program: Not reported
 NDEP Case Officer: Not reported
 Location of Paper File: NDEP: CC-Storage
 Type of Media Impacted: Soil
 Event: Not reported
 Date of Closure: **12/27/2000**
 Regulatory Type of Closure: NAC 445A A-K
 Contaminant: Heating Oil

V159 **FIRESIDE INN** **NV SHWS** **U003402348**
SW **108 EAST PROCTOR STREET** **N/A**
1/4-1/2 **CARSON CITY, NV**

0.333 mi.
1758 ft. **Site 4 of 4 in cluster V**

Relative: SHWS:
Higher Name: FIRESIDE INN
Actual: Address: 108 EAST PROCTOR STREET
4682 ft. City,State,Zip: CARSON CITY, NV
 Facility ID: A-000102
 Date Release Reported to NDEP: 1/1/1990
 Program: Not reported
 NDEP Case Officer: Not reported
 Location of Paper File: NDEP: CC-Storage
 Type of Media Impacted: No Impact
 Event: Not reported
 Date of Closure: **12/19/1990**
 Regulatory Type of Closure: UST Clean Closure
 Contaminant: Not reported

X160 **MCCLUSKEY RESIDENCE** **NV SHWS** **S103876285**
West **123 TAHOE DRIVE** **N/A**
1/4-1/2 **CARSON CITY, NV**

0.346 mi.
1828 ft. **Site 2 of 4 in cluster X**

Relative: SHWS:
Higher Name: MCCLUSKEY RESIDENCE
Actual: Address: 123 TAHOE DRIVE
4719 ft. City,State,Zip: CARSON CITY, NV
 Facility ID: A-000244
 Date Release Reported to NDEP: 1/1/1990
 Program: Not reported
 NDEP Case Officer: Not reported
 Location of Paper File: NDEP: CC-Storage
 Type of Media Impacted: No Impact

Map ID
Direction
Distance
Elevation

MAP FINDINGS

Site

Database(s)

EDR ID Number
EPA ID Number

MCCLUSKEY RESIDENCE (Continued)

S103876285

Event: Not reported
Date of Closure: 9/8/1994
Regulatory Type of Closure: UST Clean Closure
Contaminant: Not reported

161
WNW
1/4-1/2
0.357 mi.
1886 ft.

WILLIAM J. WILLSON PROPERTY
423 BATH STREET
CARSON CITY, NV

NV SHWS S112365152
N/A

Relative:
Higher
Actual:
4721 ft.

SHWS:
Name: WILLIAM J. WILLSON PROPERTY
Address: 423 BATH STREET
City,State,Zip: CARSON CITY, NV
Facility ID: A-000037
Date Release Reported to NDEP: 7/16/2012
Program: non-LUST Corrective Action
NDEP Case Officer: Not reported
Location of Paper File: NDEP: Carson City
Type of Media Impacted: Soil
Event: Not reported
Date of Closure: 8/13/2012
Regulatory Type of Closure: Clean w/ Remed
Contaminant: Heating Oil

Y162
SW
1/4-1/2
0.358 mi.
1888 ft.

VENUS MARRIAGE PROPERTY
200 NORTH STEWART STREET
CARSON CITY, NV

NV SHWS S105805059
N/A

Site 2 of 3 in cluster Y

Relative:
Higher
Actual:
4674 ft.

SHWS:
Name: VENUS MARRIAGE PROPERTY
Address: 200 NORTH STEWART STREET
City,State,Zip: CARSON CITY, NV
Facility ID: A-000013
Date Release Reported to NDEP: 9/17/2002
Program: Not reported
NDEP Case Officer: Not reported
Location of Paper File: NDEP: CC-Storage
Type of Media Impacted: Soil
Event: Not reported
Date of Closure: 11/27/2002
Regulatory Type of Closure: Clean w/ Remed
Contaminant: Heating Oil

Map ID
 Direction
 Distance
 Elevation

MAP FINDINGS

Site

Database(s)

EDR ID Number
 EPA ID Number

163
 NW
 1/4-1/2
 0.359 mi.
 1895 ft.

ARCO NO 6003
1800 N CARSON ST
CARSON CITY, NV 89701

NV SHWS 1000871036
RCRA NonGen / NLR NV0000022459
FINDS
ECHO

Relative:
Higher
Actual:
4717 ft.

SHWS:
 Name: ARCO #6003
 Address: 1800 NORTH CARSON STREET
 City,State,Zip: CARSON CITY, NV
 Facility ID: 1-000006
 Date Release Reported to NDEP: 1/1/1990
 Program: Not reported
 NDEP Case Officer: Not reported
 Location of Paper File: NDEP: CC-Storage
 Type of Media Impacted: Soil
 Event: Not reported
Date of Closure: 7/7/1997
 Regulatory Type of Closure: NAC 459.997
 Contaminant: Gasoline

Name: ARCO #6003
 Address: 1800 NORTH CARSON STREET
 City,State,Zip: CARSON CITY, NV
 Facility ID: 1-000006
 Date Release Reported to NDEP: 1/1/1990
 Program: Not reported
 NDEP Case Officer: Not reported
 Location of Paper File: NDEP: CC-Storage
 Type of Media Impacted: Ground Water
 Event: Not reported
Date of Closure: 7/7/1997
 Regulatory Type of Closure: NAC 459.997
 Contaminant: Gasoline

Name: ARCO #6003
 Address: 1800 NORTH CARSON STREET
 City,State,Zip: CARSON CITY, NV
 Facility ID: 1-000006
 Date Release Reported to NDEP: 10/10/2001
 Program: Not reported
 NDEP Case Officer: Not reported
 Location of Paper File: NDEP: CC-Storage
 Type of Media Impacted: Soil
 Event: Not reported
Date of Closure: 4/22/2002
 Regulatory Type of Closure: NAC 459 A-K
 Contaminant: Motor Oil

RCRA NonGen / NLR:
 Date Form Received by Agency: 20030101
 Handler Name: ARCO NO 6003
 Handler Address: 1800 N CARSON ST
 Handler City,State,Zip: CARSON CITY, NV 89701
 EPA ID: NV0000022459
 Contact Name: JOHN A BLISZCZ
 Contact Address: P O BOX 6038
 Contact City,State,Zip: ARTESIA, CA 90702-6038
 Contact Telephone: 310-407-2603

Map ID
 Direction
 Distance
 Elevation

MAP FINDINGS

Site

Database(s)

EDR ID Number
 EPA ID Number

ARCO NO 6003 (Continued)

1000871036

Contact Fax:	Not reported
Contact Email:	Not reported
Contact Title:	Not reported
EPA Region:	09
Land Type:	Private
Federal Waste Generator Description:	Not a generator, verified
Non-Notifier:	Not reported
Biennial Report Cycle:	Not reported
Accessibility:	Not reported
Active Site Indicator:	Not reported
State District Owner:	Not reported
State District:	Not reported
Mailing Address:	P O BOX 6038
Mailing City,State,Zip:	ARTESIA, CA 90702-6038
Owner Name:	ATLANTIC RICHFIELD CO
Owner Type:	Private
Operator Name:	Not reported
Operator Type:	Not reported
Short-Term Generator Activity:	No
Importer Activity:	No
Mixed Waste Generator:	No
Transporter Activity:	No
Transfer Facility Activity:	No
Recycler Activity with Storage:	No
Small Quantity On-Site Burner Exemption:	No
Smelting Melting and Refining Furnace Exemption:	No
Underground Injection Control:	No
Off-Site Waste Receipt:	No
Universal Waste Indicator:	No
Universal Waste Destination Facility:	No
Federal Universal Waste:	No
Active Site Fed-Reg Treatment Storage and Disposal Facility:	Not reported
Active Site Converter Treatment storage and Disposal Facility:	Not reported
Active Site State-Reg Treatment Storage and Disposal Facility:	Not reported
Active Site State-Reg Handler:	---
Federal Facility Indicator:	Not reported
Hazardous Secondary Material Indicator:	NN
Sub-Part K Indicator:	Not reported
Commercial TSD Indicator:	No
Treatment Storage and Disposal Type:	Not reported
2018 GPRA Permit Baseline:	Not on the Baseline
2018 GPRA Renewals Baseline:	Not on the Baseline
Permit Renewals Workload Universe:	Not reported
Permit Workload Universe:	Not reported
Permit Progress Universe:	Not reported
Post-Closure Workload Universe:	Not reported
Closure Workload Universe:	Not reported
202 GPRA Corrective Action Baseline:	No
Corrective Action Workload Universe:	No
Subject to Corrective Action Universe:	No
Non-TSDs Where RCRA CA has Been Imposed Universe:	No
TSDs Potentially Subject to CA Under 3004 (u)/(v) Universe:	No
TSDs Only Subject to CA under Discretionary Auth Universe:	No
Corrective Action Priority Ranking:	No NCAPS ranking
Environmental Control Indicator:	No
Institutional Control Indicator:	No
Human Exposure Controls Indicator:	N/A