



STAFF REPORT

Report To: Board of Supervisors **Meeting Date:** March 16, 2023

Staff Contact: Darren Schulz, Public Works Director

Agenda Title: For Possible Action: Discussion and possible action to introduce, on first reading, a proposed ordinance approving a development agreement between Carson City and PalaSeek LLP, Oikos Development Corporation and Sierra Flats Family I LP concerning the conveyance of approximately 3.41 acres of City-owned land and the development of the second phase of an affordable housing project on that land, located at Assessor's Parcel Number ("APN") 010-037-06 ("Phase 2 Property"). (Dan Stucky, DStucky@carson.org)

Staff Summary: Construction has commenced on the first phase of PalaSeek, LLP's ("PalaSeek") affordable housing project ("Phase 1 Project"), to be built on APN 010-037-07 ("Phase 1 Property"). The City, PalaSeek, Oikos Development Corporation ("Oikos") and Sierra Flats Family I LP ("SFF") have prepared a proposed development agreement for the second phase of PalaSeek's proposed project ("Phase 2 Project") to be built on the Phase 2 Property.

Agenda Action: Ordinance - First Reading **Time Requested:** 30 Minutes

Proposed Motion

I move to introduce, on first reading, Bill No. _____.

Board's Strategic Goal

Economic Development

Previous Action

December 15, 2022 (Item 17A) - The Board of Supervisors ("Board") approved an exclusive negotiating rights agreement between Carson City and PalaSeek for the Phase 2 Property, effective through December 31, 2023.

December 16, 2021 (Item 22A) - The Board adopted, on second reading, the development agreement for the Phase 1 Project. At this same meeting, the Board also approved an exclusive negotiating rights agreement between Carson City and PalaSeek for the Phase 2 Property, effective through December 31, 2022.

November 18, 2021 (Item 25B) - The Board introduced, on first reading, a proposed ordinance approving the development agreement between Carson City and PalaSeek, Oikos, and SFF for development of the Phase 1 Project. Additionally, the Board recognized Oikos' application for conveyance of the Phase 1 Property, upon which the Phase 1 Project will sit, and directed staff to perform the noticing and other diligence required for the public hearing required by NRS 244.287.

November 4, 2021 (Item 13B) - The Board reviewed and provided direction to staff on a proposed development agreement between Carson City and PalaSeek, Oikos, and SFF for development of the Phase 1 Project, also known as the Sierra Lofts/Flats 9% Project.

April 15, 2021 (Item 15A) - The Board approved an exclusive negotiating rights agreement between Carson City and PalaSeek for the Phase 1 Property and Phase 2 Property, effective through January 1, 2022.

December 5, 2019 (Item 17A) - The Board held a public hearing on the Requests for Proposals (“RFP”) submitted and selected PalaSeek to work with the City to pursue a development agreement for an affordable housing project.

January 17, 2019 (Item 25B) - The Board directed staff to initiate due diligence to determine whether to convey a portion of City-owned property under NRS Chapter 244 for the development of affordable/workforce housing and to prepare a proposed RFP to allow the Board to seek proposals from qualified developers through a competitive process.

Background/Issues & Analysis

On September 12, 1960, the City acquired approximately 127.7 acres of property along Butti Way from the State of Nevada. Since this time, the property has been developed to house several City departments and facilities including the Public Works Department and Corporate Yard, the Parks, Recreation and Open Space Department, the Nevada Humane Society and the Water Resource Reclamation Facility. Within that 127.7 acres is approximately 7.82 acres of real property, formerly designated as 3410 Butti Way, APN 010-037-04. On July 20, 2022, the City recorded Parcel Map 3045 with the Carson City Clerk-Recorder’s Office, which created the Phase 1 Property (2.91 acres), the Phase 2 Property (3.41 acres) and a third parcel of 1.5 acres being reserved for future use by the City.

PalaSeek and its partners have commenced construction on the Phase 1 Project and have secured enough public funding and low-income housing tax credits to move forward with the development of the Phase 2 Project. City staff, PalaSeek, Oikos and SFF have prepared a draft development agreement for the Phase 2 Project.

The current, proposed development agreement’s purpose is to establish terms and requirements for development of the Phase 2 Project, including, but not limited to: the terms for conveying the Phase 2 Property from the City to Oikos; affordability requirements for future occupants of the Phase 2 Project; and the construction timeline for the Phase 2 Project.

Applicable Statute, Code, Policy, Rule or Regulation

NRS 244.287 and 278.0201; CCMC Chapter 17.08

Financial Information

Is there a fiscal impact? No

If yes, account name/number:

Is it currently budgeted? No

Explanation of Fiscal Impact:

Alternatives

Do not introduce the ordinance on first reading, modify the ordinance and/or provide alternative direction to staff.

Attachments:

[1_PalaSeek DA Ordinance.pdf](#)

[2_PallaSeek.Dev.Agreement.pdf](#)

Board Action Taken:

Motion: _____

- 1) _____
- 2) _____

Aye/Nay

(Vote Recorded By)

Summary: An ordinance approving a development agreement concerning the conveyance of approximately 3.41 acres of City-owned land and the development of an affordable housing project on that land with Assessor’s Parcel Number 010-037-06.

BILL NO. _____

ORDINANCE NO. 2023-_____

AN ORDINANCE APPROVING A DEVELOPMENT AGREEMENT BETWEEN CARSON CITY AND PALASEEK LLP, OIKOS DEVELOPMENT CORPORATION, AND SIERRA FLATS FAMILY I LP CONCERNING THE CONVEYANCE OF APPROXIMATELY 3.41 ACRES OF CITY-OWNED LAND AND THE DEVELOPMENT OF AN AFFORDABLE HOUSING PROJECT ON THAT LAND, LOCATED AT ASSESSOR’S PARCEL NUMBER (“APN”) 010-037-06, AND OTHER MATTERS PROPERLY RELATED THERETO.

The Board of Supervisors of Carson City do ordain:

SECTION I:

WHEREAS, Carson City desires to enter into a development agreement with PalaSeek LLP, Oikos Development Corporation, and Sierra Flats Family I LP concerning the conveyance of approximately 3.41 acres of City-owned land and the development of an affordable housing project on that 3.41 acres, which is located at APN 010-037-06 and depicted as Parcel 2 in Parcel Map 3045 recorded with the Carson City Clerk-Recorder’s Office as Doc. No. 534114 on July 20, 2022; and

WHEREAS, the Carson City Board of Supervisors finds that the contents of the development agreement conform to the Carson City Municipal Code 17.08 and Nevada Revised Statutes 278.0203 and 244.287(5)-(6); and

WHEREAS, the Board finds that the provisions of the development agreement are consistent with the Carson City Master Plan.

NOW, THEREFORE, the Board hereby approves by ordinance the development agreement, attached and incorporated herein as Exhibit 1, between Carson City and PalaSeek LLP, Oikos Development Corporation, and Sierra Flats Family I LP concerning the conveyance of approximately 3.41 acres of City-owned land and the development of an affordable housing project on that land, which is located at APN 010-037-06 and depicted as Parcel 2 in Parcel Map 3045.

The Board further directs that the City Clerk shall cause a certified copy of this ordinance and original agreement to be filed with the Carson City Recorder.

PROPOSED on _____, 2023 by Supervisor _____.

PASSED _____, 2023.

VOTE:

AYES:

NAYS:

ABSENT:

ABSTAIN:

LORI BAGWELL, Mayor

ATTEST:

WILLIAM SCOTT HOEN, Clerk-Recorder

This ordinance shall be in force and effect from and after the _____ day of the month of _____ of the year 2023.

APN 010-037-06

**RECORDING REQUESTED BY, AND
WHEN RECORDED, MAIL TO:**

Carson City Public Works Department
c/o Real Property Manager
3505 Butti Way
Carson City, NV 89701

The undersigned hereby affirms that this document, including any exhibits, submitted for recording does not contain the social security number of any person or persons. (Per NRS 239B.030)

DEVELOPMENT AGREEMENT

THIS DEVELOPMENT AGREEMENT ("Agreement") is made and entered into by and among PalaSeek LLP, a Nevada limited liability partnership ("PALASEEK"), Oikos Development Corporation, a Missouri nonprofit corporation and tax-exempt 501(c)(3) organization ("OIKOS"), Sierra Flats Family I, LP, a Nevada limited partnership ("SFF," together with PALASEEK and OIKOS, "DEVELOPER"), as developer of that certain project known as PHASE 2 OF 3410 BUTTI WAY FOR AFFORDABLE/WORKFORCE HOUSING (the "SIERRA FLATS PHASE 2 PROJECT"), and Carson City, a consolidated municipality of the State of Nevada ("CARSON CITY"). PALASEEK, SFF, OIKOS, and CARSON CITY may be individually referred to as a "Party" and collectively referred to as "Parties."

RECITALS

1. CARSON CITY owned approximately 7.82 acres of land which was previously designated as Carson City Assessor's Parcel Number ("APN") 010-037-04 ("UNDIVIDED PARCEL").
2. CARSON CITY made approximately 6.32 acres making up the western end of the UNDIVIDED PARCEL, more particularly depicted as Parcel 1 and Parcel 2 in Parcel Map 3045 recorded with the Carson City Clerk-Recorder's Office as Doc. No. 534114

on July 20, 2022 (“Parcel Map 3045”), available for the development of affordable/workforce housing (the “AVAILABLE PROPERTY”).

3. The easternmost 1.5-acre portion of the UNDIVIDED PARCEL, more particularly depicted as Parcel 3 in Parcel Map 3045, is not part of this Agreement, and will continue to be CARSON CITY’s property.
4. Originally PALASEEK planned for a single apartment project originally named CARSON LOFTS to be built upon the AVAILABLE PROPERTY.
5. Since PALASEEK’s original proposal, DEVELOPER refined the development plan to include two apartment projects: the SIERRA FLATS 9% PROJECT, which is currently under construction, and a second project or phase, called the SIERRA FLATS PHASE 2 PROJECT, which will be rent restricted, and income restricted to take advantage of available low income housing tax credits.
6. Through Carson City Ordinance No. 2021-14, CARSON CITY entered into a development agreement with PALASEEK, OIKOS, and Sierra Flats Senior LP—which was recorded with the Carson City Clerk-Recorder’s Office as Doc. No. 528321 on December 23, 2021—to construct the SIERRA FLATS 9% PROJECT on the westernmost 2.91 acres of the AVAILABLE PROPERTY, more particularly depicted as Parcel 1 in Parcel Map 3045 (“9% PROPERTY”).
7. CARSON CITY conveyed the 9% PROPERTY to OIKOS through a quitclaim deed recorded with the Carson City Clerk-Recorder’s Office as Doc. No. 534806 on August 18, 2022, and construction of the SIERRA FLATS 9% PROJECT has commenced on the 9% PROPERTY.
8. The Agreement provides the terms upon which DEVELOPER will build the SIERRA FLATS PHASE 2 PROJECT on the eastern 3.41 acres of the AVAILABLE PROPERTY, more particularly depicted as Parcel 2 in Parcel Map 3045 (“PHASE 2 PROPERTY”). A legal description of the PHASE 2 PROPERTY is attached as Exhibit “A”.

9. The 9% PROPERTY and the SIERRA FLATS 9% PROJECT are not part of this Agreement but are the subject of the previously-referenced development agreement approved as Carson City Ordinance No. 2021-14 and recorded as Doc. No. 528321 on December 23, 2021.
10. Therefore, this Agreement uses the following defined terms to describe the parcels depicted in Parcel Map 3045, which total approximately 7.82 acres of land:
 - The UNDIVIDED PARCEL comprises Parcels 1, 2, and 3 depicted in Parcel Map 3045, with a total approximate area of 7.82 acres.
 - The AVAILABLE PROPERTY comprises Parcels 1 and 2 depicted in Parcel Map 3045 and makes up the western 6.31 acres of the UNDIVIDED PARCEL. The Agreement divides the AVAILABLE PROPERTY into two categories: the 9% PROPERTY and the PHASE 2 PROPERTY.
 - The 9% PROPERTY is Parcel 1 in Parcel Map 3045 and makes up the western 2.91 acres of the AVAILABLE PROPERTY.
 - The PHASE 2 PROPERTY is Parcel 2 in Parcel Map 3045 and makes up the eastern 3.41 acres of the AVAILABLE PROPERTY. A legal description of the PHASE 2 PROPERTY is attached as Exhibit “A”.
11. On January 17, 2019, the Carson City Board of Supervisors directed staff to initiate due diligence to determine whether to convey the AVAILABLE PROPERTY under the provisions of NRS 244.287 for the development of affordable housing and to prepare a proposed Request for Proposals (“RFP”) to be reviewed by the Carson City Board of Supervisors in order to seek proposals from qualified developers through a competitive process.
12. On September 12, 2019, CARSON CITY released a RFP to invite qualified and experienced affordable housing and workforce housing development teams to submit proposals for the Development of the AVAILABLE PROPERTY.

13. On December 5, 2019, the Carson City Board of Supervisors reviewed the submitted proposals and selected PALASEEK to develop the AVAILABLE PROPERTY. PALASEEK's proposal included one-hundred and sixty (160) mixed income affordable/workforce housing units. The Board of Supervisors directed CARSON CITY staff to work with PALASEEK to further develop the project proposal, begin the land entitlement process, conduct community outreach, and negotiate a Development Agreement.
14. On June 26, 2020, Ordinance No. 2020-10, Bill No. 110, was recorded as Document No. 507505, effectuating a Zoning Map Amendment such that zoning for the AVAILABLE PROPERTY was changed from Public Regional (PR) to Multi-Family Apartment (MFA), which is incorporated herein by this reference. The 1.5-acres comprising Parcel 3 in Parcel Map 3045 remains zoned as Public Regional (PR).
15. On August 18, 2020, CARSON CITY and PALASEEK conducted a Major Project Review (MPR-2020-0023) of the preliminary development plans as required by CCMC 18.02.100 for the projects.
16. On September 4, 2020, CARSON CITY provided PALASEEK with written Major Project Review Comments for MPR-2020-0023.
17. On March 2, 2021, CARSON CITY and PALASEEK conducted a Conceptual Map and Major Project Review (PM-2021-0049) of the preliminary development plans and proposed parcel map for PALASEEK's project. Parcel Map 3045 was subsequently approved and recorded, and it divided the UNDIVIDED PARCEL into three separate parcels. Parcel 3 of Parcel Map 3045 is being retained by CARSON CITY and will not be developed as part of the SIERRA FLATS 9% PROJECT or the PHASE 2 PROJECT.
18. On March 12, 2021, CARSON CITY provided PALASEEK with written Conceptual Map and Major Project Review Comments for PM-2021-0049.

19. On April 2, 2021, PALASEEK, together with OIKOS, caused SFF to be formed as a Nevada limited partnership by filing a certificate of limited partnership with the Secretary of State of the State of Nevada.
20. On April 15, 2021 CARSON CITY and PALASEEK entered into Exclusive Negotiating Rights Agreement providing that CARSON CITY would exclusively pursue a development agreement for affordable/workforce housing on the AVAILABLE PROPERTY with PALASEEK and its assigns through January 1, 2022.
21. SFF will be the owner of the SIERRA FLATS PHASE 2 PROJECT, which will be built on the PHASE 2 PROPERTY.
22. On December 15, 2022, CARSON CITY and PALASEEK entered into an Exclusive Negotiating Rights Agreement providing, among other things, that CARSON CITY would exclusively pursue a development agreement for affordable/workforce housing on the AVAILABLE PROPERTY with PALASEEK and its assigns through at least July 31, 2023, and at most December 31, 3023.
23. The Parties believe that it is mutually beneficial to enter into this Agreement and each mutually desire that the SIERRA FLATS PHASE 2 PROJECT be developed in accordance with this Agreement.
24. CARSON CITY, PALASEEK, OIKOS, and SFF desire to hereinafter have the provisions of this Development Agreement govern the development activities concerning the SIERRA FLATS PHASE 2 PROJECT.

NOW THEREFORE, for good and valuable consideration, and the mutual covenants, conditions and promises herein contained, the Parties do agree as follows:

I.

PROJECT CHARACTERISTICS AND TENANCY REQUIREMENTS

This Agreement governs only the SIERRA FLATS PHASE 2 PROJECT. References to the 9% PROJECT and 9% PROPERTY are intended only to provide context for the rights and obligations this

Agreement creates in regard to the SIERRA FLATS PHASE 2 PROJECT. Unless this Agreement expressly states otherwise, it creates no rights or obligations for any Party in regard to the 9% PROJECT and 9% PROPERTY.

The AVAILABLE PROPERTY encompasses 6.31 acres of real property, more or less, and is zoned Multi-Family Apartment (MFA). The SIERRA FLATS 9% PROJECT and PHASE 2 PROJECT will consist of four 3-story buildings with a total of one hundred and sixty (160) units of mixed income affordable/workforce housing available for rent to income-qualified individuals. One of the buildings will be reserved as senior housing for households age 55 years or older. The other buildings will be targeted to families. The unit mix of the buildings is as follows:

SIERRA FLATS 9% PROJECT		
Building	Population Type	Unit Mix
Building 1 (40 units)	Senior	32 one bedroom/one bath (644 SF) 8 two bedroom/ one bath (845 SF)
Building 2 (40 units)	Family	28 one bedroom/one bath (644 SF) 12 two bedroom/one bath (845 SF)
SIERRA FLATS PHASE 2 PROJECT		
Building	Population Type	Unit Mix
Building 3 (50 units)	Family	6 one bedroom/one bath (536 SF) 24 two bedroom/one bath (808 SF) 20 three bedroom/two bath (985 SF)
Building 4 (30 units)	Family	6 one bedroom/one bath (536 SF) 24 two-bedroom/one bath (795 SF)

The SIERRA FLATS 9% PROJECT and PHASE 2 PROJECT are intended to primarily house seniors and families whose income does not exceed sixty percent (60%) of the median gross income (as determined by the Department of Housing and Urban Development “HUD” for Carson City), compared to other families residing in Carson City; however, sixteen (16) of the eighty (80) units making up the SIERRA FLATS 9% PROJECT are not income restricted. The specific funding mechanisms for the PHASE 2 PROJECT are not yet settled. The SIERRA FLATS PHASE 2 PROJECT will receive a property tax exemption to contribute to the financial viability of the projects.

The SIERRA FLATS PHASE 2 PROJECT will provide affordable housing units through income and rent targets at least as low as indicated in the Area Median Income (AMI) target table below:

SIERRA FLATS PHASE 2 PROJECT (80 units of family housing)

Targeted Population	Unit Size	# of Units	Income Target	Rent Target
Family	1-bedroom	1	60% AMI	50% AMI
Family	1-bedroom	11	60% AMI	60% AMI
Family	2-bedroom	2	60% AMI	50% AMI
Family	2-bedroom	46	60% AMI	60% AMI
Family	3-bedroom	2	60% AMI	50% AMI
Family	3-bedroom	18	60% AMI	60% AMI

II.

ADMINISTRATION OF THE PROJECT

The SIERRA FLATS PHASE 2 PROJECT shall be developed in accordance with this Agreement, with the following characteristics and requirements:

2.1 PHASING. The SIERRA FLATS PHASE 2 PROJECT is the subject of this Agreement, it is expected to start in July 2023 with completion anticipated in October 2024, and it will be constructed on the PHASE 2 PROPERTY.

2.2 TERM OF AGREEMENT. This Agreement shall be effective upon the date that a fully executed original of this Agreement is recorded in the Carson City Clerk-Recorder's office ("Effective Date"). Pursuant to this Agreement, DEVELOPER agrees that the SIERRA FLATS PHASE 2 PROJECT must be diligently pursued. DEVELOPER further agrees that unless CARSON CITY agrees in writing to some modification, the Agreement shall expire if DEVELOPER fails to:

- A. Commence construction of the SIERRA FLATS PHASE 2 PROJECT on the PHASE 2 PROPERTY on or before July 1, 2023.

- B. Secure a certificate of occupancy for the SIERRA FLATS PHASE 2 PROJECT on or before December 31, 2024.

If DEVELOPER timely commences and completes the SIERRA FLATS PHASE 2 PROJECT as described in subparts A and B of Section 2.2, and the PHASE 2 PROPERTY is encumbered by a Declaration of Restrictive Covenants that is the same as or substantially similar to Exhibit “B” to the Agreement, then PALASEEK, SFF, and/or OIKOS may invoke subpart H of Section 2.3 of the Agreement and, if appropriate under subpart H of Section 2.3, CARSON CITY shall record a release and reconveyance for this Agreement.

2.3 LAND TRANSFER. Upon execution of the Agreement and completion of all formalities required by NRS 244.287 and any other law applicable to the conveyance of the PHASE 2 PROPERTY, CARSON CITY will convey the PHASE 2 PROPERTY to OIKOS, a tax-exempt organization under 26 U.S.C. § 501(c)(3). That conveyance shall be accomplished through a Deed that is the same as or substantially similar to Exhibit “C”, and that conveyance shall be restricted as follows:

- A. If, 5 years after the PHASE 2 PROPERTY is conveyed, one or more of OIKOS, SFF, or PALASEEK, or their lawful assignees have not commenced construction of affordable housing, or entered into such contracts as are necessary to commence the construction of affordable housing, the PHASE 2 PROPERTY automatically reverts to CARSON CITY.
- B. If the Agreement expires under Section 2.2(A) or 2.2(B) because construction on the SIERRA FLATS PHASE 2 PROJECT did not commence on or before July 1, 2023 or because DEVELOPER failed to secure a certificate of occupancy for the SIERRA FLATS PHASE 2 PROJECT on or before December 31, 2024 (and CARSON CITY has granted no extension), CARSON CITY may declare a default consistent with NRS 278.0205, NRS 278.02053, and Section 3.2 of this Agreement, and shall have the right to reenter and

reclaim the PHASE 2 PROPERTY and/or exercise its rights under NRS 278.0205 or NRS 278.02053 to cancel this Agreement.

- C. In addition, the PHASE 2 PROPERTY shall be encumbered by a restrictive covenant requiring that the PHASE 2 PROPERTY be used for affordable housing as described in Section I of the Agreement until either (1) December 31, 2075; or (2) the passage of fifty-one (51) years from the date a certificate of occupancy is issued for the SIERRA FLATS PHASE 2 PROJECT, whichever occurs later (“AFFORDABILITY PERIOD”). Therefore, concurrent with conveyance of the PHASE 2 PROPERTY from CARSON CITY to OIKOS, a Declaration of Restrictive Covenants that is the same as or substantially similar to Exhibit “B” to the Agreement shall be recorded to encumber the PHASE 2 PROPERTY such that it may only be used for affordable housing that meets the requirements of this Agreement during the AFFORDABILITY PERIOD. Any remedies provided in this Agreement shall be in addition to any remedies CARSON CITY is entitled to for breach of the Declaration of Restrictive Covenants. The Parties shall not cause or allow the Agreement or Declaration of Restrictive Covenants to be subordinate to any other interest in the PHASE 2 PROPERTY, except that CARSON CITY, through its Board of Supervisors, may subordinate the Agreement and/or Declaration of Restrictive Covenants through enactment, and subsequent recording, of a resolution finding that the requested subordination is in CARSON CITY’s best interests and necessary to promote investment in the construction of the PHASE 2 PROJECT. Presently, DEVELOPER anticipates that its construction lender, permanent lender, the Nevada Housing Division, or some combination thereof may decline to participate in the SIERRA FLATS PHASE 2 PROJECT unless

the Agreement and/or Declaration of Restrictive Covenants are subordinated to some other interest.

- D. As a condition precedent to CARSON CITY's obligation to convey the PHASE 2 PROPERTY to OIKOS, DEVELOPER will provide CARSON CITY with an updated Exhibit "D," which lists all entities with an interest in SFF, each such entity's share of ownership in SFF, and all entities making up DEVELOPER's team for the SIERRA FLATS PHASE 2 PROJECT. This condition precedent for an updated Exhibit "D" also allows CARSON CITY, at its sole option and discretion, to demand the following information from DEVELOPER about entities with an interest in SFF: (1) For owners that are natural people, CARSON CITY may demand that Exhibit "D" contains the individuals' full name and ownership interest; (2) For any owner that is an artificial entity and a general partner of or a constituent of the general partner of SFF, CARSON CITY may demand that Exhibit "D" disclose ownership interests until all ownership interest can be traced to an identifiable natural person.
- E. The DEVELOPER agrees to pay all title and other transfer costs associated with conveyance of the PHASE 2 PROPERTY.
- F. The DEVELOPER shall pay all taxes imposed, including future and back taxes and liens (if any).
- G. OIKOS may assign its interest in the PHASE 2 PROPERTY to SFF, provided such assignment is subject to the limitations, re-entry rights, encumbrances, disclosures, and other terms set forth in Section 2.3 of this Agreement.
- H. PALASEEK, SFF, and/or OIKOS may request, in writing, that CARSON CITY record a release and reconveyance for this Agreement, provided that (1) the Parties have fully executed and recorded a Declaration of Restrictive Covenants that is the same as or substantially similar to Exhibit "B" of the

Agreement; (2) a certificate of occupancy for the SIERRA FLATS PHASE 2 PROJECT has been issued by CARSON CITY; and (3) the requesting Party provides CARSON CITY with a proposed release and reconveyance for the Agreement which expressly states that the release and reconveyance does not apply to, or in any way impact, the aforementioned recorded Declaration of Restrictive Covenants. DEVELOPER may request that CARSON CITY record the release and reconveyance for the Agreement, and if the three prerequisites above are fulfilled, CARSON CITY shall record the requested document within thirty (30) days of receiving it from the requesting Party.

2.4 MUTUAL COOPERATION. CARSON CITY shall cooperate with DEVELOPER to obtain all necessary approvals, permits or to meet other requirements which are or may be necessary to implement the intent of this Agreement. Nothing contained in this paragraph, however, shall require CARSON CITY or its employees to function on behalf of DEVELOPERS nor shall this Agreement be construed as an implicit pre-approval of any further actions required by CARSON CITY.

Further, CARSON CITY may—through its Board of Supervisors, Development Engineering Division, Planning Division, or other City departments—require DEVELOPER to make improvements related to the SIERRA FLATS PHASE 2 PROJECT. Any such improvements shall be completed by DEVELOPER at its own expense and within the specified time, which must in all instances be at least before issuance of any certificate of occupancy for the SIERRA FLATS PHASE 2 PROJECT.

2.5 CONSTRUCTION. All construction will be performed by a general contractor (or a hired sub-contractor) possessing the appropriate licensure in the State of Nevada. Any contractors, or sub-contractors, employed during the project shall be in good standing with the Nevada State Contractor's Board, or other appropriate licensing authority. Additionally, all contractors or sub-contractors performing work in Carson City must have or obtain a Carson City business license if required by the CCMC.

2.6 FUNDING. SFF, and its agents, shall at all times be in good standing with all applicable federal funding entities. Should any concerns arise during the project, SFF shall immediately make corrective actions to comply with the requesting funding entity.

2.7 TIMELINESS. Time is of the essence for this Agreement. DEVELOPER shall timely and diligently cause construction of the SIERRA FLATS PHASE 2 PROJECT. If certificates of occupancy for the SIERRA FLATS PHASE 2 PROJECT are not completed by the dates specified in Section 2.2(B), then CARSON CITY shall have the right to the remedies set forth in this Agreement or the Declaration of Restrictive Covenants, or both. Any costs incurred by DEVELOPER, such as title transfer costs, will not be reimbursed by CARSON CITY if its right to reenter and reclaim the PHASE 2 PROPERTY is triggered.

III.

DEFAULTS, REMEDIES, TERMINATION

3.1 GENERAL PROVISIONS. Failure or unreasonable delay in performing any term or provision of this Agreement shall constitute a default.

3.2 NOTICE OF DEFAULT OR BREACH & CURE PERIOD. Unless NRS 278.0205 and NRS 278.02053 apply, in the event of alleged default or breach of any terms or conditions of this Agreement, the Party alleging such default or breach shall give the other Party not less than thirty (30) days' notice in writing, specifying the nature of the alleged default and the manner in which said default may be satisfactorily cured. During any such thirty (30) day period, the Party charged shall not be considered in default for purposes of termination, or institution of legal proceedings, or issuances of any building or improvement permit. The Parties may mutually agree, in writing, to provide more than thirty (30) days to the Party allegedly in default to cure that alleged default or breach ("CURE PERIOD"). Any lender or partner or member of DEVELOPER may, but shall not be obligated to, cure any alleged default. No default by DEVELOPER under this Agreement shall constitute a default under the development agreement for the SIERRA FLATS 9% PROJECT, which was approved as Carson City Ordinance No. 2021-14 and recorded as Doc. No. 528321 on December 23, 2021. The Parties

covenant and agree that the SIERRA FLATS 9% PROJECT and PHASE 2 PROJECT shall be considered separate projects with separate owners and no cross default shall ensue, provided the non-defaulted project remains in compliance with its development agreement.

After notice of default or breach and expiration of the CURE PERIOD, the non-defaulting Party to this Agreement, at its option, may pursue any remedies permitted by the Agreement, Deed, Declaration of Restrictive Covenant, or any other lawful remedy, including proceedings to terminate or amend this Agreement.

If CARSON CITY elects to terminate or amend this Agreement after PALASEEK, OIKOS, SFF, a lawful assignee or agent of any such Party, or some combination thereof has failed to timely cure any breach or default under this Agreement, such termination or amendment shall conform with NRS 278.0205 and NRS 278.02053, including the notice and public hearing requirements set forth in those statutes.

In the event CARSON CITY does not accept, review, approve or issue necessary permits for use in a timely fashion, or as otherwise agreed by the Parties, CARSON CITY agrees that DEVELOPER shall not be obligated to proceed with or complete the SIERRA FLATS PHASE 2 PROJECT, nor shall resulting delays in DEVELOPER performance constitute grounds for default, termination, or cancellation of this Agreement.

3.3 FORCE MAJEURE. In addition to specific provisions of this Agreement, performance by any Party hereunder shall not be deemed to be in default where delays or defaults are due to war, insurrection, strikes, walk-outs, riots, floods, earthquakes, avalanches, inclement weather, fires, casualties, acts of God, pandemics or epidemics, governmental restrictions imposed or mandated by other governmental entities, not parties to this Agreement, enactment of conflicting state or federal laws or regulations, new or supplementary environmental regulation, litigation, or similar bases for excused performance.

If written notice of such delay is given by one Party to the other Party within thirty (30) days of the commencement of such delay, an extension of time for such cause shall be granted in writing for the period of the enforced delay, as may be mutually agreed upon.

3.4 LIMITATIONS ON LIABILITY. CARSON CITY does not waive, and intends to assert, any and all immunity defenses available under NRS chapter 41, in all cases.

In addition to any other rights or remedies, any Party may institute legal action to cure, correct or remedy any default, to enforce any covenant or agreement herein, or to enjoin any threatened or attempted violation; nevertheless, in no event will CARSON CITY be liable to any Party for damages (actual, incidental, or otherwise) as a result of its failure to review or approve permits and entitlements in a timely manner.

3.5 WAIVER OF RIGHTS. No waiver of any right or remedy shall be effective unless in writing. A waiver of any right or a Party's failure to insist on strict compliance with the terms of this Agreement shall not operate as a waiver of any other right or remedy.

IV.

MISCELLANEOUS

4.1 CONFLICTS WITH THIS AGREEMENT. Should any provision of this Agreement be deemed to be in conflict with any exhibit or attachment to this Agreement, or the RFP, PALASEEK's proposal, or an Exclusive Negotiating Rights Agreement, then the terms in this Agreement shall prevail. In the event a conflict exists between the rights and obligations set forth in the Agreement and the fully executed and recorded Declaration of Restrictive Covenants, the conflicting provisions must be interpreted harmoniously to give the fullest effect possible to both provisions. If no such harmonious interpretation is possible, the interpretation which better protects CARSON CITY's interest in seeing the PHASE 2 PROPERTY used for affordable housing during the full AFFORDABILITY PERIOD shall govern.

4.2 CARSON CITY CODE. The SIERRA FLATS PHASE 2 PROJECT shall be built and maintained in accordance with all ordinances adopted by CARSON CITY, applied on a uniform basis to all development projects in CARSON CITY, including, but not limited to Chapter 17.08 of the CCMC.

4.3 APPLICABLE LAW, VENUE & ATTORNEYS' FEES. This Agreement shall be construed and enforced in accordance with the laws of the State of Nevada. The Parties consent to the jurisdiction of, and agree that disputes will be resolved by, the courts of the First Judicial District Court of the State of Nevada in Carson City. Should any legal action be brought by a Party against another Party relating to this Agreement, the PHASE 2 PROPERTY, or the SIERRA FLATS PHASE 2 PROJECT, that legal action will be brought pursuant to the choice of law and choice of forum provisions provided in this section. The prevailing party of such action shall be entitled to reasonable attorney's fees, court costs, and such other costs as may be fixed by the court; however, in the event that a Party is awarded attorneys' fees, the Parties agree the reasonable rate for such attorneys' fees shall not exceed \$125 per hour.

4.4 SUCCESSORS AND ASSIGNS. The Parties hereto agree that the terms and conditions of this Agreement shall bind and inure to the benefits of the Parties' successors and assigns. No Party may assign, transfer, or delegate any rights, obligations, or duties under this Agreement without the prior written consent of the other Party. CARSON CITY's consent may be given only by the Carson City Board of Supervisors.

4.5 ENTIRE AGREEMENT. This Agreement, together with any Exhibits, constitutes the entire understanding between the Parties with respect to the subject matter hereof, and supersedes all other agreements, written or oral, between the Parties with respect to such subject matter. The Parties understand and intend that, subsequent to this Agreement, the Parties will execute and record a Declaration of Restrictive Covenants that will be the same or substantially similar to Exhibit "B" of this Agreement. The Agreement does not supersede the fully executed and recorded Declaration of Restrictive Covenants, and the Agreement and Declaration of Restrictive Covenants must be construed in accordance with Section 4.1 of the Agreement.

4.6 HOLD HARMLESS AND INDEMNIFICATION.

4.6.1 To the extent permitted by law, including, but not limited to, the provisions of NRS Chapter 41, each Party shall indemnify, hold harmless and defend, not excluding the other's right to participate, the other Party (including the Parties' agents, employees, representatives, appointed boards, commissions, and officers) from and against all liability, claims, actions, damages, losses, and expenses, including but not limited to reasonable attorneys' fees and costs, arising out of any alleged negligent or willful acts or omissions of the indemnifying party, its officers, employees and agents. Such obligation shall not be construed to negate, abridge, or otherwise reduce any other right or obligation of the indemnity which would otherwise exist as to any party or person described in this Section. However, in no event shall CARSON CITY indemnify DEVELOPER or hold it harmless in a dispute arising under a sub-contract for the SIERRA FLATS PHASE 2 PROJECT.

4.6.2 Except as otherwise provided in Subsection 4.6.4 below, the indemnifying party shall not be obligated to provide a legal defense to the indemnified party, nor reimburse the indemnified party for the same, for any period occurring before the indemnified party provides written notice of the pending claim(s) or cause(s) of action to the indemnifying party, along with:

4.6.2.1 a written request for a legal defense for such pending claim(s) or cause(s) of action; and

4.6.2.2 a detailed explanation of the basis upon which the indemnified party believes that the claim or cause of action asserted against the indemnified party implicates the culpable conduct of the indemnifying party, its officers, employees, and/or agents.

4.6.3 After the indemnifying party has begun to provide a legal defense for the indemnified party, the indemnifying party shall not be obligated to fund or reimburse any fees or costs provided by any additional counsel for the indemnified party, including counsel through

which the indemnified party might voluntarily choose to participate in its defense of the same matter.

4.6.4 After the indemnifying party has begun to provide a legal defense for the indemnified party, the indemnifying party shall be obligated to reimburse the reasonable attorneys' fees and costs incurred by the indemnified party during the initial thirty (30) day period of the claim or cause of action, if any, incurred by separate counsel.

4.7 PROJECT AS PRIVATE UNDERTAKING. It is specifically understood and agreed by and between the Parties hereto that the SIERRA FLATS PHASE 2 PROJECT is a private development and no partnership, joint venture or other association of any kind is formed, except as defined by this Agreement.

4.8 FURTHER ASSURANCES. In the event of any legal action instituted by any third party or other government entity or official challenging this Agreement, CARSON CITY and DEVELOPER shall cooperate and use their best efforts in defending any such action.

4.9 MODIFICATION. Unless otherwise expressly authorized by the terms of this Agreement, no modification or amendment to this Agreement is binding upon the Parties unless the same is in writing, signed by the Parties, and approved by the Carson City Board of Supervisors.

4.10 COUNTERPARTS. This Agreement may be executed in counterparts, each of which shall be deemed to be an original but all of which, taken together, shall constitute one and the same Agreement.

4.11 SEVERABILITY. If any provision contained in this Agreement is held to be unenforceable by a court of law or equity, this Agreement will be construed as if the provision did not exist, the provisions will not be construed to render any other provision or provisions of this Agreement unenforceable, and the remaining terms of this Agreement will continue in full force and effect.

4.12 PUBLIC RECORDS REQUESTS MADE TO CITY. Pursuant to NRS 239.010, information or documents may be open to public inspection and copying. CARSON CITY will have

the duty to disclose particular information or documents unless they are made confidential by law or a common law balancing of interest.

EXHIBITS:

- A. Legal Description for PHASE 2 PROPERTY
- B. Declaration of Restrictive Covenant for PHASE 2 PROPERTY
- C. Deed for PHASE 2 PROPERTY
- D. Development Team Organization Chart

[Counterpart Signature Pages Follow]

DEVELOPER – PALASEEK

PALASEEK:

PALASEEK LLP, a
Nevada limited liability partnership

By: _____
Michael A. Schneider, Managing Partner

STATE OF NEVADA)
) ss.
COUNTY OF _____)

This instrument was acknowledged before me on _____, 2023 by Michael Schneider as Managing Partner of PalaSeek LLP.

Notary Signature: _____

(Notary Seal)

CARSON CITY

APPROVED:

CARSON CITY, a consolidated municipality

By: _____
Lori Bagwell, Mayor

Date: _____

APPROVED AS TO FORM:

Carson City District Attorney

By: _____

Date: _____

ATTEST:

Carson City Clerk-Recorder

By: _____
William Scott Hoen

Date: _____

EXHIBIT A
LEGAL DESCRIPTION FOR PHASE 2 PROPERTY

EXHIBIT A

The Land referred to herein below is situated in the County of Carson City, State of Nevada, and is described as follows:

THAT PORTION OF NORTH HALF OF SECTION 15, TOWNSHIP 15 NORTH RANGE 20 EAST DESCRIBED AS FOLLOWS:

PARCEL 2 OF PARCEL MAP 3045 ACCORDING TO THE MAP THEREOF FILED IN THE OFFICE OF THE COUNTY RECORDER OF CARSON CITY RECORDED ON JULY 20, 2022 AS INSTRUMENT NO. 534114 OF OFFICIAL RECORDS

EXHIBIT B

DECLARATION OF RESTRICTIVE COVENANTS FOR PHASE 2 PROPERTY

APN 010-037-06

Mail Tax Statements To:

Oikos Development Corporation
1712 Main Street, Ste. 206
Kansas City, MO 64108
Attention: Michael Snodgrass

Recording requested by:

Carson City
Public Works Department
3505 Butti Way
Carson City, NV 89701

Notice: Per NRS 239B.030, this document does not contain personal information as defined in NRS 603A.040
--

DECLARATION OF RESTRICTIVE COVENANTS
(Sierra Flats Phase 2 Project)

TABLE 1

<i>Project</i>	Sierra Flats Phase 2 Project, which is an affordable housing project to place improvements on the Land more fully described in the Development Agreement.
<i>Developer</i>	Sierra Flats Family1, LP Attn: Michael Snodgrass 1712 Main Street, Suite 206 Kansas City, MO 64108
<i>Grantee</i>	Oikos Development Corporation Attn: Michael Snodgrass 1712 Main Street, Ste. 206 Kansas City, MO 64108

<i>Authorized Representative for Developer & Grantee</i>	Michael Snodgrass 1712 Main Street, Suite 206 Kansas City, MO 64108			
<i>City</i>	Carson City, a consolidated municipality and political subdivision of the State of Nevada City Manager's Office Attn: City Manager 201 North Carson Street, Suite 2 Carson City, Nevada 89701 AND Carson City Public Works Department Attn: Real Property Manager 3505 Butti Way Carson City, NV 89701			
<i>Authorized Representative for City</i>	City Manager 201 North Carson Street, Suite 2 Carson City, Nevada 89701			
<i>Land (Ex. A)</i>	All that land located in Carson City, State of Nevada, more particularly depicted as Parcel 2 in Parcel Map 3045 recorded with the Carson City Clerk-Recorder's Office as Doc. No. 534114 on July 20, 2022 ("Parcel Map 3045"), and as shown and described in the attached Exhibit A.			
<i>Affordability Period (§2.01)</i>	Until December 31, 2075, or the passage of fifty-one (51) years from the date a certificate of occupancy is issued for the Project, whichever occurs later.			
<i>Rent Restricted Units (§2.02)</i>	Targeted Population: Family			
	# Units	# Bedrooms	Tenant Eligibility (AMI Limit)	AMI for Maximum Rent Calculation
	1	1	60% AMI	50% AMI
	11	1	60% AMI	60% AMI

	2	2	60% AMI	50% AMI
	46	2	60% AMI	60% AMI
	2	3	60% AMI	50% AMI
	18	3	60% AMI	60% AMI

Table of Contents

DECLARATION OF RESTRICTIVE COVENANTS & TABLE 1	1
RECITAL.....	5
DEFINITIONS.....	6
Art. 1 COVENANT RUNNING WITH THE LAND; TERM OF DECLARATION; NO SUBORDINATION WITHOUT CONSENT OF CITY	8
§1.01 Covenant Running with the Land.	8
§1.02 Term of Declaration.....	8
§1.03 No Subordination without City Consent.	8
Art. 2 AFFORDABILITY REQUIREMENTS	9
§2.01 Affordability Period.....	9
§2.02 Income and Rent Restrictions; Units Selected on Floating Basis.....	9
§2.03 Rent Calculations and Adjustments.....	9
Art. 3 TENANT SELECTION AND PROTECTIONS	11
§3.01 Tenant Selection.	11
§3.02 Tenant Leases; Termination of Tenancy.	11
§3.03 Maintain Unit Habitability and Comply with NRS Chapter 118A.....	11
Art. 4 PROPERTY MANAGEMENT.....	12
§4.01 Maintenance.....	12
§4.02 Compliance with Laws.	12
§4.03 Safe and Quiet Environment.....	12
§4.04 Taxes.....	12
Art. 5 RECORDS; ANNUAL REPORTS.....	13
§5.01 Records.	13
§5.02 Annual Reporting.	13
Art. 6 ENFORCEMENT AND REMEDIES.....	15
§6.01 Default.	15
§6.02 Notice and Opportunity to Cure.	15
§6.03 Remedies.	15
§6.04 Waivers.....	16

§6.05	Attorney’s Fees and Costs.	16
§6.06	Force Majeure.	16
Art. 7	GENERAL TERMS	18
§7.01	Time Frames and Deadlines.	18
§7.02	Assignment, Transfer of Project; Binding Effect.	18
§7.03	Standards for Approvals; Further Acts and Assurances.	18
§7.04	Notices.	19
§7.05	Limitations on Liability; Hold Harmless and Indemnification.	19
§7.06	Severability.	20
§7.07	Applicable Law; Jurisdiction.	20
§7.08	Interpretation of This Agreement.	20
§7.09	Warranties of Authority.	21
§7.10	Modifications; Authority to Administer and Approve Changes.	21
§7.11	Entire Agreement; Conflict with Development Agreement; Counterparts.	22
	COUNTERPART SIGNATURE: OIKOS DEVELOPMENT CORPORATION	23
	COUNTERPART SIGNATURE: SIERRA FLATS SENIOR, LP	24
	COUNTERPART SIGNATURE: CARSON CITY	25

RECITAL

Developer, Grantee, and PalaSeek LLP entered into a Development Agreement with the City, where City agreed to transfer the Land upon which the Project will be built, which is fully described at Exhibit A and depicted as and Parcel 2 of Parcel Map No. 3045, to Grantee for the purpose of constructing the Project with Developer. In connection with the transfer of the Land, the City and NRS 244.287 require that the Land, including the Project to be built upon the Land, be rent restricted for the Affordability Period. In consideration of the transfer of the Land from the City, Grantee, for itself and its assignees and successors in interest, hereby covenants and agrees that the Land shall be encumbered during the Affordability Period stated above by these covenants, and the City, Grantee, Developer, and PalaSeek LLP specifically intend that these covenants shall run with the Land and be binding on all Owners and Occupiers of the Land during the Affordability Period.

DEFINITIONS

“**Affordability Period**” has the same meaning set forth at Table 1.

“**Authorized Representative**” means: (1) Michael Snodgrass when the term is used in reference to Grantee, Developer, Owner, and/or Occupier, unless some other individual is subsequently identified in a written notice to the City by the chief executive of such entity’s assign or successor; and (2) the City Manager when used in reference to the City.

“**City**” means Carson City, Nevada, a consolidated municipality and political subdivision of the State of Nevada.

“**Developer**” means Sierra Flats Family I, LP, a Nevada limited partnership.

“**Development Agreement**” means the Development Agreement executed by the City, Grantee, Developer, and PalaSeek LLP and enacted as an ordinance whereunder, subject to certain restrictions, the City commits to transfer and convey the Land to Grantee for Developer and Grantee to complete the Project, which is an affordable housing project. The executed and recorded Development Agreement is attached as Exhibit B.

“**Grantee**” means Oikos Development Corporation, a Missouri nonprofit corporation authorized to do business in Nevada, and exempt from federal taxation as an I.R.S. tax-exempt 501(c)(3) organization.

“**Land**” has the same meaning set forth at Table 1.

“**Occupier**” or “**Occupiers**” means the entity or entities that own the Project on the Land, which at the time of the Development Agreement and this Declaration is Developer. Occupier does not include Qualified Renters or any other residential tenant of the completed Project.

“**Owner**” or “**Owners**” means the entity or entities that own the interest in the Land conveyed by the City to Grantee through the Development Agreement.

“**Party**” means City, Owner, or Occupier, individually.

“**Parties**” means City, Owner, and Occupier, collectively.

“**Project**” has the same meaning set forth at Table 1.

“**Qualified Renters**” means a person or persons constituting a household who have a combined annual income that does not exceed the Area Median Income (“AMI”) percentages for Rent Restricted Units in Table 1, with AMI determined by the U.S. Department of Housing and Urban

Development (“HUD”) and, adjusted for family size at the time of the lease of the unit, who otherwise meet the requirements for eligibility set forth in the Declaration. HUD rules, regulations, and guidance will be used to determine whether an individual is considered part of a household for the purposes of determining annual income.

“**Rent Restricted Units**” means the 80 units shown in Table 1.

Art. 1 COVENANT RUNNING WITH THE LAND; TERM OF DECLARATION; NO SUBORDINATION WITHOUT CONSENT OF CITY

§1.01 Covenant Running with the Land.

CITY AND GRANTEE HEREBY DECLARE that the Land is and shall be held, conveyed, encumbered, leased, used, occupied, improved, and otherwise affected in any manner, subject to the provisions contained in this Declaration as a restrictive covenant, which shall burden the Owner and Occupier, as well as their respective successors and assigns, and all persons hereafter acquiring or owning any interest in the Project or Land, however such interest may be acquired.

§1.02 Term of Declaration.

All provisions in this Declaration shall remain in force and effect for the duration of the Affordability Period. Upon the expiration of the Affordability Period, City shall prepare and record a notice of termination of this Declaration.

§1.03 No Subordination without City Consent.

This Declaration shall not be subject to subordination without approval by the City's Board of Supervisors. Developer and Grantee anticipate that the construction lender and permanent lender will require subordinations of this Declaration to their deeds of trust. Developer anticipates that it will enter into a declaration of restrictive covenants in connection with the low income housing tax credit program and another declaration of restrictive covenants in connection with the HOME Investment Partnerships Program. These additional declarations of restrictive covenants will impose income and rent restrictions on the Project, and the Nevada Housing Division might require that this Declaration be subordinated to one or more of the aforementioned declarations of restrictive covenants.

The City's Board of Supervisors may subordinate this Declaration upon (1) finding that the requested subordination is in the City's best interests and necessary to promote investment in the construction of the Project, (2) enacting a resolution memorializing those findings, and (3) recording that resolution with the Carson City Recorder's Office.

c. Subsequent Rents During the Affordability Period.

1. The maximum rent limits shall be annually recalculated to incorporate material changes to HUD's determinations on area fair market rents and AMI.

2. Owner and Occupier shall be jointly and severally responsible for providing the City with HUD maximum rent adjustments as they are announced.

d. Maximum Rent Formula. The maximum rents charged shall not exceed those permitted by the following formula:

$[(\text{Table 1 AMI for Maximum Rent Calculation} / 12 \times 30\%) - \text{utility allowance}] = \text{Maximum Rent}$

e. Rent Increases. Maximum rent increases with respect to the Rent Restricted Units must be approved by the City whenever the proposed rent increase would be in excess of ten percent (10%). Owner and Occupier shall be jointly and severally responsible for providing a minimum of sixty (60) days written notice to impacted tenants and City of an increase in rent with respect to the Rent Restricted Units.

Art. 3 TENANT SELECTION AND PROTECTIONS

§3.01 *Tenant Selection.*

a. Affirmative Marketing; Nondiscrimination. Owner and Occupier shall be jointly and severally responsible for adopting and following written tenant selection policies in accordance with U.S. and Nevada anti-discrimination laws, including but not limited to the Fair Housing Act and NRS 118.010–120.

§3.02 *Tenant Leases; Termination of Tenancy.*

- a. Tenants must sign an initial one (1) year lease, unless otherwise mutually agreed by tenant and Occupier (or Occupier’s agent).
- b. Tenant leases are governed by NRS 118A.200-230.
- c. Occupier (or Occupier’s agent) may not terminate tenancy or refuse to renew a lease of Rent Restricted Units except for serious or repeated violation of the terms and conditions of the lease.

§3.03 *Maintain Unit Habitability and Comply with NRS Chapter 118A.*

- a. Owner and Occupier shall be jointly and severally responsible for maintaining all units in a habitable condition as defined in NRS 118A.290.
- b. Owner and Occupier shall be jointly and severally responsible for complying with all applicable provisions of Nevada Landlord-Tenant law as it applies to dwellings, including NRS Chapter 118A.

Art. 4

PROPERTY MANAGEMENT

§4.01 *Maintenance.*

Owner and Occupier shall be jointly and severally responsible for keeping the Project in a clean, well maintained condition, reasonable wear and tear excepted. Owner and Occupier shall be jointly and severally responsible for maintaining the Project in accord with the Carson City Municipal Code. The following is a non-exhaustive list of such maintenance obligations. Landscaping shall be watered and groomed, and free of debris. Sidewalks shall be kept free of snow and clutter. Buildings shall be kept painted and roofs shall be maintained. Trash shall be kept in appropriate enclosures.

§4.02 *Compliance with Laws.*

Owner and Occupier shall be jointly and severally responsible for obtaining and keeping current all permits and licenses to construct, repair, operate and maintain the Project and shall comply in all material respects with all federal, state, and local laws and regulations, including the Carson City Municipal Code.

§4.03 *Safe and Quiet Environment.*

Owner and Occupier shall be jointly and severally responsible for providing and reasonably enforcing regulations to assure that tenants have a safe, secure, and quiet environment in which to live.

§4.04 *Taxes.*

Owner and Occupier shall be jointly and severally responsible for paying all taxes imposed on the Land and Project, including future and back taxes and liens (if any).

Art. 5 RECORDS; ANNUAL REPORTS

§5.01 Records.

a. Sufficiency. Records must be sufficient to determine compliance with the requirements and objectives of this Declaration and the Development Agreement.

b. Record retention. Owner and Occupier shall be jointly and severally responsible for maintaining records for the most recent five-year period, except as provided herein:

(i) Records of individual tenant income verifications, project rents and project inspections must be retained for the most recent five-year period, until five years after the Affordability Period terminates.

(ii) Records for the disposition of non-expendable personal property valued at \$1,000 or more at the time of acquisition shall be retained for five years after final disposition; and,

(iii) *Provided, however,* that if any litigation, claim, or audit is started before the expiration of the five-year period and extends beyond the five-year period, the records will be maintained until all litigation or claims involving the records have been resolved, or audit findings involving the records have been received.

c. Public records. Owner and Occupier understand that, pursuant to NRS 239.010, information or documents regarding the Project may be open to public inspection and copying. If the City’s documents for the Project are requested, it will have the duty to disclose such documents, unless they are made confidential by law or a common law balancing of interest.

§5.02 Annual Reporting.

During the Affordability Period, Owner and Occupier shall be jointly and severally responsible for providing the City’s Authorized Representative with a copy of annual low income housing tax credit compliance monitoring reports regarding the Project that are submitted to the State of Nevada Housing Division (“NHD”). Such copies are due to the City within 30 days of submission to NHD.

In the event that NHD no longer requires such reports for the Project, Owner and Occupier remain jointly and severally responsible for providing the City with some other substantially similar reporting, also due annually.

If any items are shown on the report as deficient and in need of curing, a copy of any cure

notices or additional information sent to NHD will also be delivered to the City.

If, at any time during the Affordability Period, Owner and Occupier, or their assigns or agents, fails to provide Rent Restricted Units to Qualified Renters within the income and maximum rent limits set forth in this Declaration, the City shall be entitled to pursue remedies as described in § 6.03 of the Declaration.

Art. 6 ENFORCEMENT AND REMEDIES

§6.01 *Default.*

A default under this Declaration occurs if there occurs a breach of this Declaration, subject to applicable force majeure, notice and cure period provisions herein.

§6.02 *Notice and Opportunity to Cure.*

If City believes that a default under this Declaration has occurred, it shall give Owner and Occupier notice in writing, and Owner and Occupier shall have thirty (30) business days to cure the default. If Owner, Occupier, or a limited partner (1) has commenced and is diligently pursuing a cure for the default, and (2) demonstrated the ability to cure within a reasonable period of time, such cure period shall be extended as reasonably necessary to complete such cure.

§6.03 *Remedies.*

If a default occurs and remains uncured after written notice is provided to Owner and Occupier and the cure period specified in Section 6.02 has elapsed, City may exercise any rights and remedies herein, or otherwise available by law or equity. All such remedies are cumulative so that the identification of any particular remedy in this Declaration or the Development Agreement does not preclude the existence or exercise of any other remedy, and the actual exercise of any one or more of such rights or remedies shall not preclude the exercise, at the same or different times, of any other right or remedy for the same default or any other default. City remedies for default shall include:

- a. Seeking injunctive relief for specific performance of rent restrictions or other obligations under this Declaration;
- b. Disgorgement of profits gained through the breach of this Declaration, either for the benefit of, depending on context and equity, over-charged Qualified Renters or Carson City itself, which conveyed the Land at no cost to Grantee for the sole and express purpose of developing and maintaining an affordable housing project throughout the entire Affordability Period;
- c. Seeking a declaratory or other judgment from a Court of competent jurisdiction tolling (and therefore extending) the Affordability Period for the duration of any period during which rent restrictions or other obligations under this Declaration were not appropriately complied with; and/or

- d. If the default is related to the condition of the Project's improvements or the treatment of tenants, City may expend funds to correct the default which shall constitute a lien on the Project or Land under the provisions of NRS 108.221 through 108.246.

Notwithstanding anything to the contrary in this Declaration, City agrees that any cure of any default made or tendered by any member or partner of Owner or Occupier shall be deemed to be a cure by Owner/Occupier and shall be accepted or rejected by City on the same basis as if made or tendered by Owner or Occupier.

§6.04 *Waivers.*

Failure or delay in giving notice of default shall not constitute a waiver of any default. Except as otherwise expressly provided in this Declaration, any failure or delay by any Party in asserting any of its rights or remedies as to any default shall not operate as a waiver of any default, or of any such rights or remedies, or deprive any such Party of its right to institute and maintain any actions or pursue any remedies. Waivers are binding on a Party only if expressed in writing, signed by the Authorized Representative of the waiving Party, except that any waiver by the City's Authorized Representative is not binding where the Declaration, Development Agreement, or Nevada law require such waiver to be approved by the City's Board of Supervisors.

§6.05 *Attorney's Fees and Costs.*

If any Party brings any action or proceeding against another Party regarding a dispute arising from the Land, Project, or to enforce the provisions of this Declaration, the prevailing Party shall be entitled to reasonable attorney's fees and costs; however, in the event that a Party is awarded attorneys' fees, the Parties agree the reasonable rate for such attorneys' fees shall not exceed \$125 per hour.

§6.06 *Force Majeure.*

In addition to specific provisions of this Declaration, performance by any Party hereunder shall not be deemed to be in default where delays or defaults are due to war, insurrection, strikes, walk-outs, riots, floods, earthquakes, avalanches, inclement weather, fires, casualties, acts of God, pandemics or epidemics, governmental restrictions imposed or mandated by other governmental entities, not parties to this Agreement, enactment of conflicting state or federal laws or regulations, new or supplementary environmental regulation, litigation, or similar bases for excused performance.

If written notice of such delay is given by one Party to the other Party within thirty (30) days of the commencement of such delay, an extension of time for such cause shall be granted in writing for the period of the enforced delay, as may be mutually agreed upon.

executed in connection therewith, or (2) any greater liability of the other Parties. This provision survives the termination of this Declaration.

d. In the event of any legal action instituted by any third party or other government entity or official challenging this Declaration, the Parties and/or their agents, assigns, and successors shall cooperate and use their best efforts in defending any such action.

§7.04 Notices.

Notices provided under this Declaration must be in writing which shall be mailed or personally delivered to each Authorized Representative at the address specified in Table 1 or to any successor of Grantee or Developer (i.e., Owner or Occupier) at the Project address on Butti Way in Carson City, NV. Notice is deemed received by the other Party upon the earlier of (i) when actually received; (ii) five business days after delivered to and accepted by the U.S. Postal Service if sent by certified or registered mail; or (iii) two business days after having been submitted for delivery by reputable overnight courier. Failure to provide copies of additional notices as set forth herein does not affect the validity of notices.

§7.05 Limitations on Liability; Hold Harmless and Indemnification.

a. Limitations on liability. City does not waive, and intends to assert, any and all immunity defenses available under NRS chapter 41, in all cases.

b. Hold harmless and indemnification.

(i) To the extent permitted by law, including, but not limited to, the provisions of NRS Chapter 41, each Party shall indemnify, hold harmless and defend, not excluding the other's right to participate, the other Party (including the Parties' agents, employees, representatives, appointed boards, commissions, and officers) from and against all liability, claims, actions, damages, losses, and expenses, including but not limited to reasonable attorneys' fees and costs, arising out of any alleged negligent or willful acts or omissions of the indemnifying Party, its officers, employees and agents. Such obligation shall not be construed to negate, abridge, or otherwise reduce any other right or obligation of the indemnity which would otherwise exist as to any Party or person described in this Section. However, in no event shall the City indemnify Owner or Occupier or hold it harmless, in a dispute arising under a contract or sub-contract for the Project.

(ii) Except as otherwise provided in Subsection (b)(iv) below, the indemnifying Party shall not be obligated to provide a legal defense to the indemnified Party, nor reimburse the indemnified Party for the same, for any period occurring before the indemnified Party provides written notice of the pending claim(s) or cause(s) of action to the indemnifying Party, along with:

(1) a written request for a legal defense for such pending claim(s) or cause(s) of action; and (2) a detailed explanation of the basis upon which the indemnified Party believes that the claim or cause of action asserted against the indemnified Party implicates the culpable conduct of the indemnifying Party, its officers, employees, and/or agents.

(iii) After the indemnifying Party has begun to provide a legal defense for the indemnified Party, the indemnifying Party shall not be obligated to fund or reimburse any fees or costs provided by any additional counsel for the indemnified Party, including counsel through which the indemnified Party might voluntarily choose to participate in its defense of the same matter.

(iv) After the indemnifying Party has begun to provide a legal defense for the indemnified Party, the indemnifying Party shall be obligated to reimburse the reasonable attorneys' fees and costs incurred by the indemnified Party during the initial thirty (30) day period of the claim or cause of action, if any, incurred by separate counsel.

§7.06 *Severability.*

In the event that any word, clause, or provision herein is declared by a court of competent jurisdiction to be invalid, unenforceable, or contrary to public policy, then such offending portion shall be deemed, from the very beginning, to have been modified to the extent necessary to bring it within the limits of validity or enforceability. If, however, such offending provision cannot be so modified, then it shall be severed from this Declaration. In either event (modification or severance), all remaining words, phrases, clauses, and provisions herein remain fully enforceable.

§7.07 *Applicable Law; Jurisdiction.*

The Parties' rights and obligations concerning the Land, the Project, and the interpretation and enforcement of this Declaration shall be governed by the laws of Nevada. The Parties consent to the jurisdiction of—and agree that disputes concerning the Parties' rights and obligations in connection with the Land, the Project, and the interpretation and enforcement of this Declaration will be resolved by—the courts of the First Judicial District Court of the State of Nevada in Carson City.

§7.08 *Interpretation of This Agreement.*

Titles and headlines of this Declaration are intended for editorial convenience and are not to be construed as a part of this Declaration. The word “include” or “including” is not intended as a limitation and shall be construed to include the words “but not limited to.” Unless otherwise specified, the word “herein” means anywhere in this Declaration or the attachments. Any term in the

singular includes, where appropriate in the context, the plural. The Parties hereto were each advised by counsel in drafting and negotiating this agreement, and each Party contributed to its contents. No presumptions against or in favor of any Party are appropriate based on who drafted this Declaration or any provision herein. The Development Agreement, even if released and reconveyed, may be used to help ascertain the Parties' intent regarding the Declaration.

§7.09 *Warranties of Authority.*

Each Party representative who signs this Declaration represents and warrants that he or she has obtained all necessary approvals and has actual authority to execute this Declaration with the effect of binding his or her principal.

§7.10 *Modifications; Authority to Administer and Approve Changes.*

a. Unless otherwise expressly authorized by the terms of this Declaration, no modification or amendment to this Declaration is binding upon the Parties unless the same is in writing, signed by the Parties, and approved by the Carson City Board of Supervisors.

b. Each Authorized Representative, acting alone on behalf of his or her principal only, shall have the authority to:

1. Execute all deeds, escrow instructions, settlement statements, title insurance instructions, agreements, notices and other instruments necessary to effectuate the purposes of this Declaration;
2. Accept all performances, and waive or negotiate remedies for defaults and implement this Declaration *provided, however that* Authorized Representatives *do not* have authority to take any such action that materially or substantially changes the uses or development permitted on the Land, affects the Affordability Period, subordinates this Declaration, or reduces an amount owed or adds to the cost incurred by a Party.

For example, each Authorized Representative, acting alone on behalf of his or her principal, *shall* have the authority to (i) issue interpretations and/or grant waivers regarding this Declaration on behalf of his or her principal; (ii) agree to loan assumptions, contract assignments, or substitution of Parties impacting only the interests of the Authorized Representative's principal; (iii) execute other documents as reasonably requested by any tax credit investor or senior financing lender in order to effect a closing of the financing of the Project on behalf of his or

her principal; (iv) waive or modify any insurance requirements set forth herein on behalf of his or her principal; and (v) extend times of performance under this Declaration on behalf of his or her principal.

§7.11 *Entire Agreement; Conflict with Development Agreement; Counterparts.*

a. This Declaration shall be effective on the date it is duly executed by all of the Parties. The Parties agree that this Declaration, together with its attachments, including the Development Agreement, contains the entire agreement of the Parties and supersedes any written or oral representations, promises, warranties, or other undertakings made during the negotiation of this Declaration.

b. In the event a conflict exists between the rights and obligations set forth in this Declaration and the Development Agreement, the conflicting provisions must be interpreted harmoniously to give the fullest effect possible to both provisions. If no such harmonious interpretation is possible, the interpretation which better protects the City's interest in seeing the Land used for affordable housing during the full Affordability Period shall govern. This rule of construction applies even if the Development Agreement has been released and reconveyed.

c. This Declaration may be executed in counterparts and is effective when each Party receives a complete set of counterpart signature pages.

////////////////////////////////////counterpart signature pages follow////////////////////////////////////

Declaration of Restrictive Covenants
(Sierra Flats 9% Project)

Counterpart Signature Page

DEVELOPER:

SIERRA FLATS FAMILY I, LP, a Nevada limited partnership

By: Sierra Flats Family LLC, a Nevada limited liability company, its General Partner

By: Oikos Development Corporation, a Missouri nonprofit corporation, its Manager

By: _____
Michael Snodgrass, its Executive Director

A notary public or other officer completing this certificate verifies only the identity of the individual who signed the document to which this certificate is attached, and not the truthfulness, accuracy, or validity of that document.

STATE OF _____)
) ss.
COUNTY OF _____)

On _____, 2023 before me, _____, Notary Public, personally appeared Michael Snodgrass, who proved to me on the basis of satisfactory evidence to be the person whose name is subscribed to the within instrument and acknowledged to me that he executed the same in his authorized capacity, and that by his signature on the instrument the person, or the entity upon behalf of which the person acted, executed the instrument.

I certify under PENALTY OF PERJURY under the laws of the State of _____ that the foregoing paragraph is true and correct.

WITNESS my hand and official seal.

Signature: _____ (seal)

Declaration of Restrictive Covenants
(Sierra Flats Phase 2 Project)

Counterpart Signature Page

CITY:

CARSON CITY, a consolidated municipality

APPROVED:

CARSON CITY, a consolidated municipality

APPROVED AS TO FORM:

Carson City District Attorney

By: _____
Lori Bagwell, Mayor

By: _____

Date: _____

Date: _____

ATTEST:

Carson City Clerk-Recorder

By: _____
William Scott Hoen

Date: _____

EXHIBIT A
LAND LEGAL DESCRIPTION

Declaration of Restrictive Covenants

EXHIBIT B
DEVELOPMENT AGREEMENT

Declaration of Restrictive Covenants

EXHIBIT C
DEED FOR PHASE 2 PROPERTY

APN 010-037-06

AFTER RECORDING RETURN TO:
Attention: Michael Snodgrass
Oikos Development Corporation
1712 Main Street, Ste. 206
Kansas City, MO 64108

QUITCLAIM DEED

THIS DEED, made this ____ day of _____, 2023, by and between CARSON CITY, NEVADA, a CONSOLIDATED MUNICIPALITY, hereinafter called GRANTOR and OIKOS DEVELOPMENT CORPORATION, a Missouri nonprofit corporation and I.R.S. tax-exempt 501(c)(3) organization, hereinafter called GRANTEE,

WITNESSETH:

That said GRANTOR, pursuant to Resolution 2023-R-_____ (Exhibit B) and NRS 244.287, for good and valuable consideration, the receipt whereof is hereby acknowledged, and acting in accordance with the provisions of NRS 244.287, does hereby remise, release and forever quitclaim unto the said GRANTEE all of the right, title and fee interest of said GRANTOR in and to that certain real property located at 3320 Butti Way, Carson City, Nevada (APN 010-037-06) as shown on Exhibit A ("PROPERTY").

SUBJECT TO:

- (1) Section 2.3(A) of the Development Agreement with GRANTOR (Exhibit C) and NRS 244.287(8) requiring the PROPERTY to automatically revert to GRANTOR if within 5 years after this conveyance GRANTEE or its lawful agents, partners, successors, or assignees have not commenced construction of affordable housing, or entered into such contracts as are necessary to commence the construction of affordable housing.
- (2) Section 2.3(B) of the Development Agreement with GRANTOR (Exhibit C) permitting GRANTOR to exercise a right to reenter and terminate GRANTEE's estate in the PROPERTY if (absent an extension from GRANTOR) construction on an affordable housing project has not commenced on the PROPERTY on or before July 1, 2023.
- (3) Section 2.3(B) of the Development Agreement with GRANTOR (Exhibit C) permitting GRANTOR to exercise a right to reenter and terminate GRANTEE's estate in the PROPERTY if (absent an extension from GRANTOR) construction on an affordable housing project has not been completed on the PROPERTY on or before December 31, 2024.
- (4) The Declaration of Restrictive Covenants attached as Exhibit D.

IN WITNESS WHEREOF said GRANTOR has hereunto signed on the day and year first above written.

LORI BAGWELL, Mayor

STATE OF NEVADA)

CARSON CITY)

This instrument was acknowledged before me on this _____ day of _____, 2023 by Lori Bagwell.

Notary Public

APPROVED AS TO FORM:

Carson City District Attorney

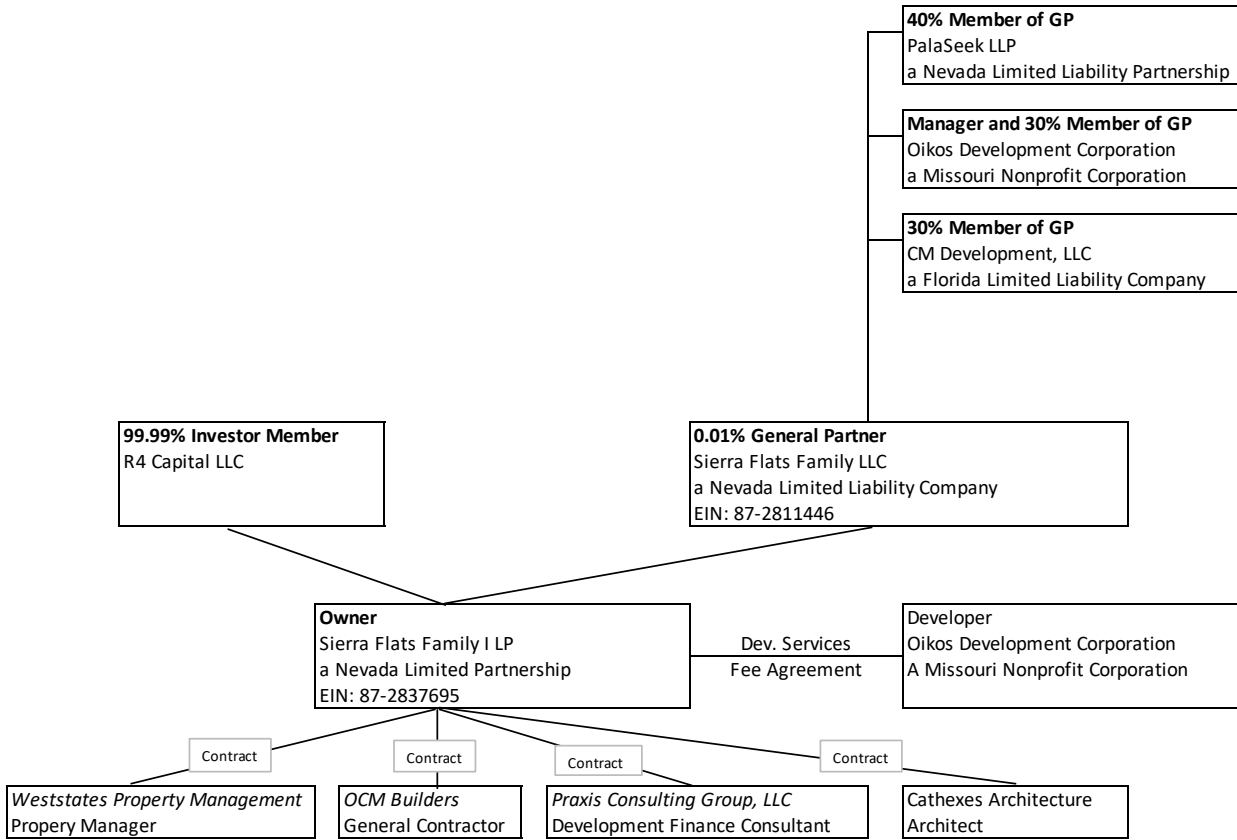
By: _____

Date: _____

EXHIBIT D
DEVELOPMENT TEAM ORGANIZATION CHART

**4% Sierra Flats Apartments
Carson City, NV**

Organizational Chart
(rev. 9.13.21)



Proposed Signature Block
 Sierra Flats Family I LP, a Nevada limited partnership
 By: Sierra Flats Family LLC, a Nevada limited liability company, its General Partner
 By: Oikos Development Corporation, a Missouri nonprofit corporation, its Manager
 By: Michael Snodgrass, Executive Director

Doc # 534114
 Recorded 7/20/22 8:57 AM
 Requested by CC PLANNING
 Carson City - NV
 Aubrey Rowlatt - Clerk - Recorder
 Recorded By: CM

OWNER'S CERTIFICATE

THIS IS TO CERTIFY THAT CARSON CITY IS THE OWNER OF THE TRACT OF LAND REPRESENTED ON THIS PLAT AND THAT THE SAME IS EXECUTED IN COMPLIANCE WITH AND SUBJECT TO THE PROVISIONS OF N.R.S. CHAPTER 278. THAT ALL EASEMENTS SHOWN HEREON ARE GRANTED FOR THE STATED PURPOSES. WE DECLARE THAT WE EXECUTE THIS CERTIFICATE FOR THE PURPOSE STATED HEREIN. IN WITNESS WHEREOF, THE UNDERSIGNED HAS AFFIXED HIS/HER NAME. WE CONSENT TO THE PREPARATION AND RECORDATION OF THIS PARCEL MAP.

CARSON CITY
 Lori Bagwell 7/19/22
 MAYOR DATE
 Lori Bagwell, MAYOR
 (PRINT NAME/TITLE)
 Aubrey Rowlatt 7/20/22
 CLERK DATE
 Aubrey Rowlatt/Clerk-Recorder
 (PRINT NAME/TITLE)

NOTARY CERTIFICATE


STATE OF Nevada }
 COUNTY OF Carson City } SS

THE INSTRUMENT WAS ACKNOWLEDGED BEFORE ME,
 ON THIS 19 DAY OF July, 2022.

Lori Bagwell
 OF CARSON CITY PERSONALLY APPEARED BEFORE ME, A NOTARY PUBLIC, WHO ACKNOWLEDGED THAT THEY EXECUTED THE ABOVE INSTRUMENT.

WITNESS MY HAND AND OFFICIAL SEAL.

Alexis Philippi
 NOTARY PUBLIC
 PRINT NAME



NOTARY CERTIFICATE

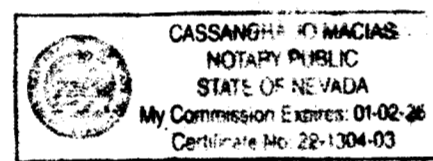
STATE OF Nevada }
 COUNTY OF Carson City } SS

THE INSTRUMENT WAS ACKNOWLEDGED BEFORE ME,
 ON THIS 20th DAY OF JULY, 2022.

Aubrey Rowlatt
 OF CARSON CITY PERSONALLY APPEARED BEFORE ME, A NOTARY PUBLIC, WHO ACKNOWLEDGED THAT THEY EXECUTED THE ABOVE INSTRUMENT.

WITNESS MY HAND AND OFFICIAL SEAL.

Cassandra Jo Macias
 NOTARY PUBLIC
 PRINT NAME



UTILITY COMPANIES CERTIFICATE

THE PUBLIC UTILITY EASEMENTS SHOWN ON THIS MAP HAVE BEEN CHECKED AND APPROVED BY:

Chris Robinson 7/6/2022
 SIERRA PACIFIC POWER COMPANY, DATE
 D/B/A NV ENERGY
 CHRIS ROBINSON RIGHT OF WAY AGENT

Armando Espino 7/5/22
 CHARTER COMMUNICATIONS DATE
 Armando Espino Manager

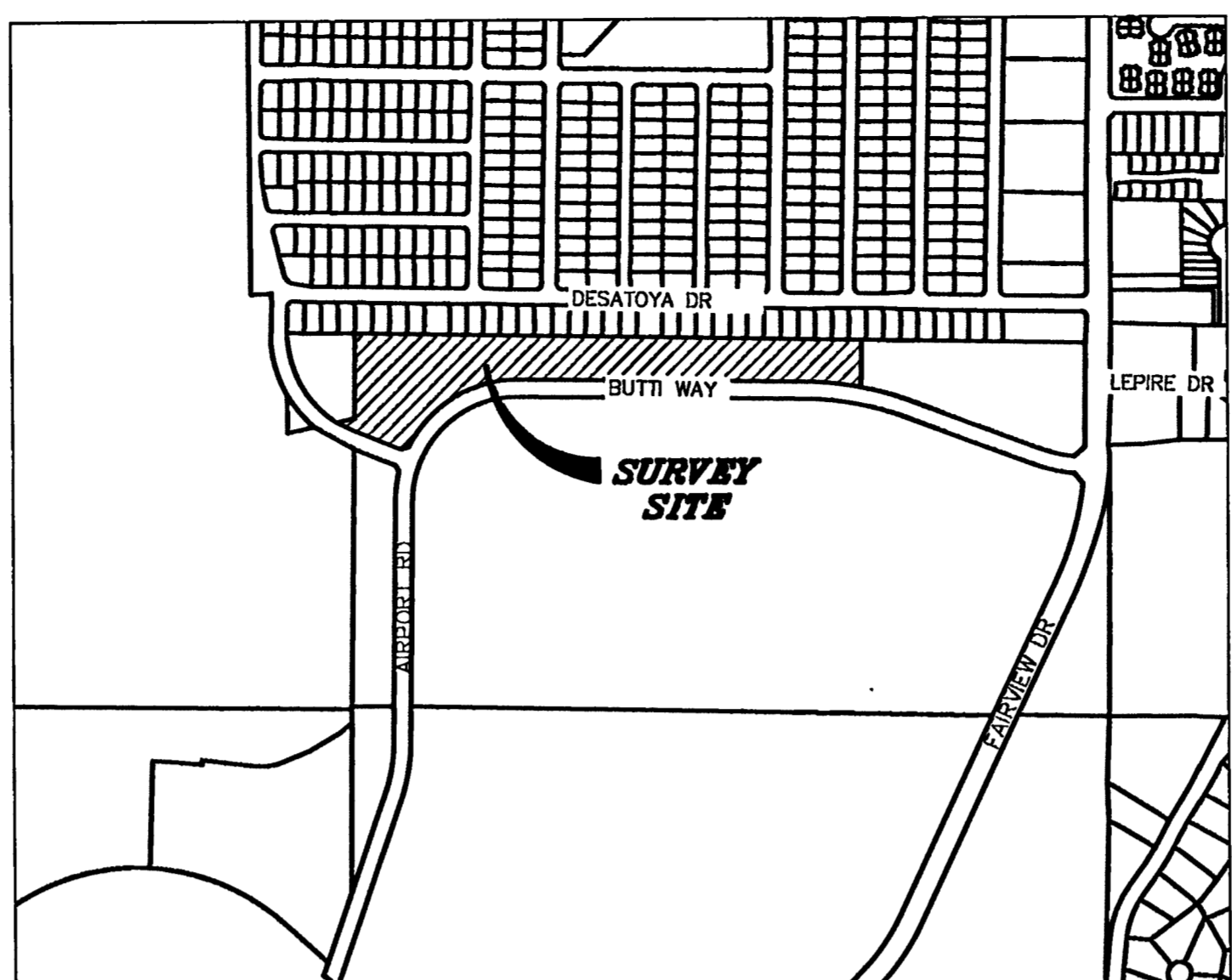
Stephen Pottey 7/18/2022
 CARSON CITY UTILITIES DATE
 STEPHEN POTTEY
 SENIOR PROJECT MANAGER

Cliff Cooper 7/6/2022
 NEVADA BELL TELEPHONE COMPANY DATE
 D/B/A NEVADA AT&T
 CLIFF COOPER MGR OSP PLANNER

SOUTHWEST GAS CORPORATION CERTIFICATE

A PUBLIC UTILITY EASEMENT IS HEREBY GRANTED TO SOUTHWEST GAS CORPORATION WITHIN EACH PARCEL FOR THE EXCLUSIVE PURPOSE OF INSTALLING AND MAINTAINING UTILITY SERVICE FACILITIES TO THAT PARCEL, WITH THE RIGHT TO EXIT THAT PARCEL WITH SAID UTILITY FACILITIES FOR THE PURPOSE OF SERVING ADJACENT PARCELS.

Clarence Ramsay 7/14/22
 SOUTHWEST GAS CORPORATION DATE
 Clarence Ramsay Eng Tech



VICINITY MAP
 NOT TO SCALE

NOTES

1. PUBLIC UTILITY EASEMENTS GRANTED INCLUDE USE BY CABLE TELEVISION COMPANIES.
2. THESE PARCELS ARE SUBJECT TO CARSON CITY'S GROWTH MANAGEMENT ORDINANCE AND ALL PROPERTY OWNERS SHALL COMPLY WITH THE PROVISIONS OF SAID ORDINANCE.
3. ALL PARCELS WILL BE REQUIRED TO CONNECT TO CITY WATER AND SANITARY SEWER.
4. THERE ARE NO APPARENT WELLS OR SEPTIC SYSTEM LOCATED ON THE PROPERTY TO BE PARCELED AS OF THE DATE OF THE SURVEY.
5. THIS PARCEL MAP LOT CONFIGURATION CONFORMS TO THE CARSON CITY MUNICIPAL CODE PURSUANT TO CCMC 18.04.190 AND 18.04.195.
6. THE CURRENT ZONING DISTRICT IS MULTI-FAMILY APARTMENT (MFA) AND PUBLIC REGIONAL (PR).
7. ANY FURTHER SUBDIVISION OF THE SUBJECT PARCELS MAY REQUIRE A TENTATIVE SUBDIVISION MAP IN COMPLIANCE WITH ORDINANCE 1987-25.
8. THE PROPERTY IS LOCATED WITHIN FLOOD ZONES X SHADED AND AO (1 FOOT DEPTH), AS SHOWN ON THE FEDERAL EMERGENCY MANAGEMENT AGENCY (FEMA) FLOOD RATE INSURANCE MAP (FIRM) PANEL 3200010111H EFFECTIVE JUNE 19, 2019.
9. PUBLIC UTILITY AND DRAINAGE EASEMENTS ARE HEREBY GRANTED, 10 FEET IN WIDTH CENTERED ON ALL INTERIOR LOT LINES, 5 FEET IN WIDTH COINCIDENT WITH EXTERIOR BOUNDARIES, AND 10 FEET IN WIDTH ADJACENT TO STREET RIGHTS-OF-WAY.
10. AS THE PARCELS DEVELOP, EACH INDIVIDUAL LAND OWNER WILL BE RESPONSIBLE FOR MAINTAINING ANY LANDSCAPING INSTALLED IN THE PUBLIC ROAD RIGHT-OF-WAYS, INCLUDING THE DEVELOPMENT'S LANDSCAPE AREAS, OPEN SPACE AREAS, AND TURF AREAS ASSOCIATED WITH EACH PARCEL.
11. THE INGRESS AND EGRESS AS SHOWN ON SHEET 2 IS FOR THE BENEFIT OF PARCEL 2.

TITLE COMPANY CERTIFICATE

THE UNDERSIGNED HEREBY CERTIFIES THAT THIS PLAT HAS BEEN EXAMINED AND THAT THE OWNER SHOWN HEREON IS THE RECORD OWNER OF SAID LAND; AND THAT THERE ARE NO LIENS OF RECORD AGAINST THE LANDS DELINEATED HEREON, OR ANY PART THEREOF, FOR DELINQUENT STATE, COUNTY, MUNICIPAL, FEDERAL OR LOCAL TAXES OR ASSESSMENTS COLLECTED AS TAXES OR SPECIAL ASSESSMENTS; THAT NO ONE HOLDS OF RECORD A SECURITY INTEREST IN THE LANDS TO BE DIVIDED EXCEPT AS/IF SHOWN BELOW;

Nicole Howell 7/1/2022
 Nicole Howell State Escrow Manager DATE File # 2424079
 (PRINT NAME/TITLE)

TOTAL AREA

7.82 A.C. ±

CITY ENGINEERS'S APPROVAL

THE UNDERSIGNED HEREBY CERTIFIES THAT HE IS THE DULY APPOINTED CARSON CITY ENGINEER AND THAT HE HAS EXAMINED THE PARCEL MAP HEREON AND FINDS THAT ALL PROVISIONS OF THE LAWS OF THE STATE OF NEVADA AND CARSON CITY PERTAINING TO PARCEL MAP PROCEDURE HAVE BEEN COMPLIED WITH AND HE IS SATISFIED THAT THIS MAP IS TECHNICALLY CORRECT.

Randall Rice 7.18.22
 RANDALL RICE, P.E. DATE
 CARSON CITY ENGINEER

PARCEL MAP REVIEW COMMITTEE

THIS PARCEL MAP CONFORMS TO THE TENTATIVE PARCEL MAP (PM-2022-0109) REVIEWED AND APPROVED ON APRIL 6, 2022 AND ALL CONDITIONS IMPOSED ON SUCH APPROVAL HAVE BEEN SATISFIED.

Hope Sullivan July 15, 2022
 CARSON CITY COMMUNITY DEVELOPMENT DEPARTMENT DATE
 HOPE SULLIVAN AICP, COMMUNITY DEVELOPMENT DIRECTOR

TREASURERS CERTIFICATE

THE UNDERSIGNED HEREBY CERTIFIES THAT ALL THE PROPERTY TAXES ON THIS LAND, APN 010-037-04, FOR THE FISCAL YEAR HAVE BEEN PAID.


CARSON CITY TREASURER
 APN: 010-037-04
Jason V. Mandel July 15, 2022
 TREASURER DATE

SURVEYOR'S CERTIFICATE

I, LEE H. SMITHSON, A PROFESSIONAL LAND SURVEYOR LICENSED IN THE STATE OF NEVADA, CERTIFY THAT:

1. THIS PLAT REPRESENTS THE RESULTS OF A SURVEY CONDUCTED UNDER MY DIRECT SUPERVISION AT THE INSTANCE OF CARSON CITY.
2. THE LANDS SURVEYED LIE WITHIN BEING A PORTION OF THE NORTH 1/2 OF SECTION 15, TOWNSHIP 15 NORTH, RANGE 20 EAST, M.D.M., AND THE SURVEY WAS COMPLETED ON FEBRUARY 18, 2022.
3. THIS PLAT COMPLIES WITH APPLICABLE STATUTES OF THIS STATE AND ANY LOCAL ORDINANCES IN EFFECT ON THE DATE THAT THE SURVEY WAS COMPLETED AND THE SURVEY WAS CONDUCTED IN ACCORDANCE WITH CHAPTER 625 OF THE NEVADA ADMINISTRATIVE CODE.
4. THE MONUMENTS DEPICTED ON THIS PLAT ARE OF THE CHARACTER SHOWN, OCCUPY THE POSITIONS INDICATED, AND ARE OF SUFFICIENT NUMBER AND DURABILITY.

LEE H. SMITHSON P.L.S.
 NEVADA CERTIFICATE NO. 5097



RECORDER'S CERTIFICATE

FILED FOR RECORD AT THE REQUEST OF,
 ON THIS 20th DAY OF July, 2022
 AT 27 MINUTES PAST 8 O'CLOCK A.M.
 IN THE OFFICIAL RECORDS OF CITY OF CARSON, NEVADA.

RECORDING FEE: 0
 BOOK: 11
 PAGE: 3045
 FILE No: 534114

Aubrey Rowlatt
 COUNTY RECORDER - Aubrey Rowlatt
 BY: Cassandra Macias

PM-2022-0195

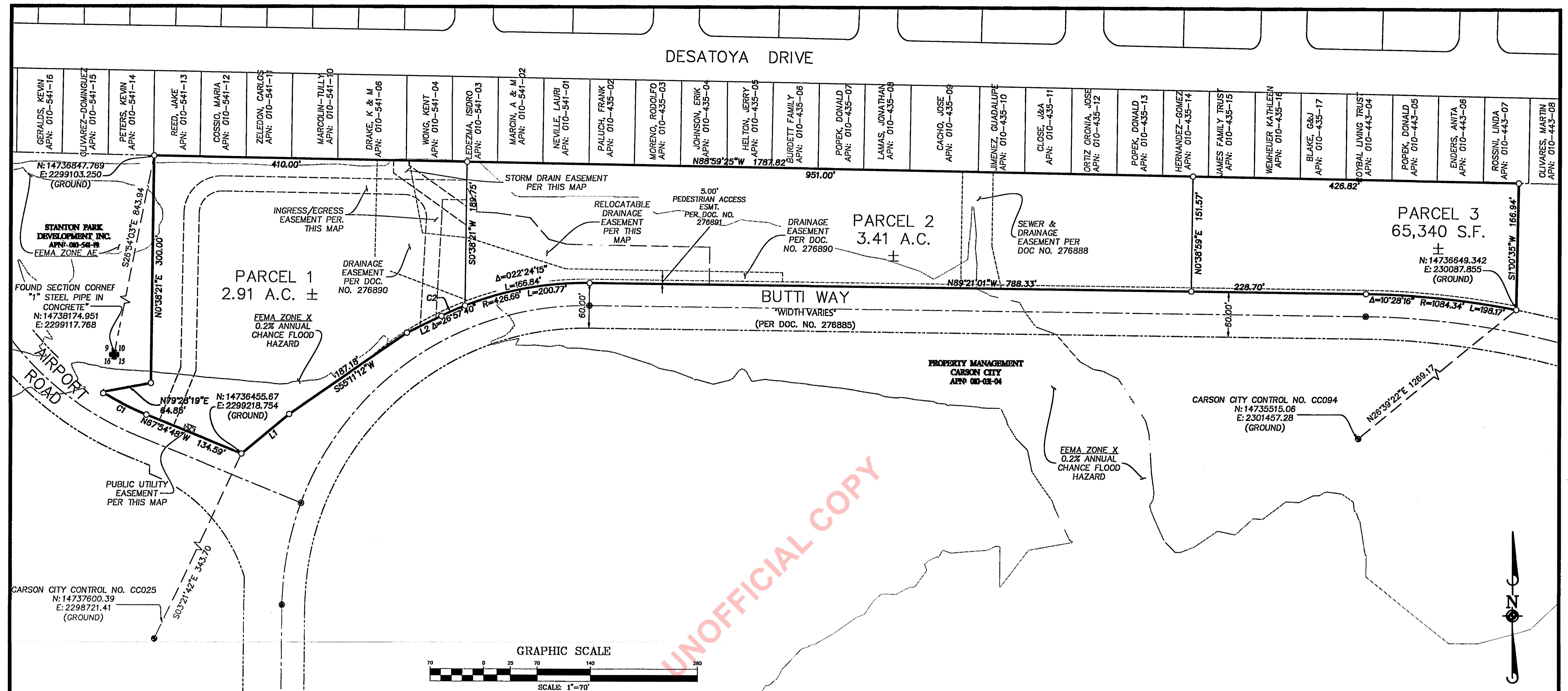
© 2017 MANHARD CONSULTING, LTD. ALL RIGHTS RESERVED

PARCEL MAP FOR
CARSON CITY
 BEING A PORTION OF THE NORTH 1/2
 OF SECTION 15 TOWNSHIP 15 NORTH RANGE 20 EAST
 M.D.M.
 CARSON CITY NEVADA

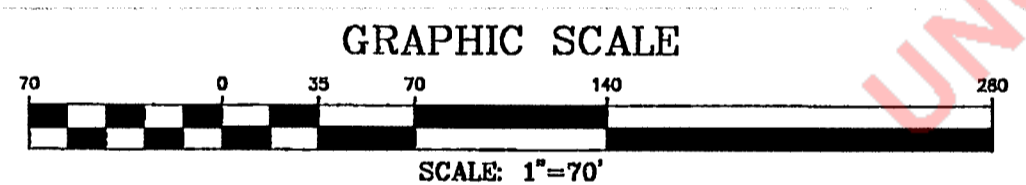
Manhard CONSULTING LTD.
 241 Ridge Street, Suite 400, Reno, NV 89501 ph: 775-749-9500 fax: 775-749-9500 manhard.com
 Civil Engineers • Surveyors • Water Resource Engineers • Water & Wastewater Engineers
 Construction Managers • Environmental Scientists • Landscape Architects • Planners

DRAWN BY: HIF
 DATE: MARCH 2022
 PROJ. CODE: CAARENV01
 PROJ. #: ##
 SHEET 1 OF 2

PARCEL MAP 3045



UNOFFICIAL COPY



BASIS OF BEARINGS

BASIS OF BEARINGS: GRID NORTH, NEVADA STATE PLANE COORDINATE SYSTEM, WEST ZONE, NORTH AMERICAN DATUM OF 1983/1994, HIGH ACCURACY REFERENCE NETWORK (NAD 83/94 HARN) DETERMINED USING REAL TIME KINEMATIC (RTK) GPS OBSERVATIONS OF THE 2010 CARSON CITY CONTROL NETWORK CONTROL POINT NUMBERS BEING CC024, & CC025 AS SHOWN ON RECORD OF SURVEY MAP NO. 2749 RECORDED AUGUST 11, 2010, AS FILE NO. 403435 IN THE OFFICIAL RECORDS OF CARSON CITY NEVADA.

TOTAL AREA

7.82 A.C. ±

REFERENCES

1. RECORD OF SURVEY NO. 2784 "BUTTI WAY & AIRPORT ROAD" RECORDED AS FILE NO. 729214 OFFICIAL RECORDS CARSON CITY, NEVADA.
2. PUBLIC ROADWAY DEDICATION DOCUMENT RECORDED AS DOCUMENT NUMBER 276885, OFFICIAL RECORDS CARSON CITY, NEVADA.
3. RECORD OF SURVEY RECORDED MAY 5, 2002 AS MAP NUMBER 2454, FILE NUMBER 278917 IN THE OFFICIAL RECORDS CARSON CITY, NEVADA.

LEGEND


- EX. PROPERTY LINE
- - - EX. EASEMENT LINE
- · - EX. RIGHT OF WAY LINE
- · - EX. CENTERLINE OF ROADWAY
- · - EX. FLOOD ZONE LINE
- APN = ASSESSORS PARCEL NUMBER
- DOC. NO. = DOCUMENT NUMBER

MONUMENT LEGEND

- = CARSON CITY CONTROL MONUMENT AS NOTED
- = FOUND MONUMENT AS NOTED
- = FOUND CENTERLINE WELL MONUMENT
- = SET NO. 5 REBAR AND CAP STAMPED "PLS 5097"

LINE TABLE		
LINE	BEARING	LENGTH
L1	S50°08'29"W	81.25'
L2	S63°41'20"W	50.52'

CURVE TABLE			
CURVE	DELTA	RADIUS	LENGTH
C1	10°05'12"	370.00'	65.14'
C2	4°33'25"	426.66'	33.93'



PM-2022-0195

©2017 MANHARD CONSULTING, LTD. ALL RIGHTS RESERVED

**PARCEL MAP FOR
CARSON CITY**
BEING A PORTION OF THE NORTH 1/2
OF SECTION 15 TOWNSHIP 15 NORTH RANGE 20 EAST
M.D.M.
NEVADA

Manhard CONSULTING LTD.

841 Ridge Street, Suite 400, Reno, NV 89501 ph: 775-748-4500 fx: 775-748-2920 manhard.com
Civil Engineers • Surveyors • Water Resource Engineers • Water & Wastewater Engineers
Construction Managers • Environmental Scientists • Landscape Architects • Planners

DRAWN BY: HHF	DATE: MARCH 2022
PROJ. CODE: CAAREN001	PROJ. #:
SHEET	
2	OF 2

PARCEL MAP 3045-A